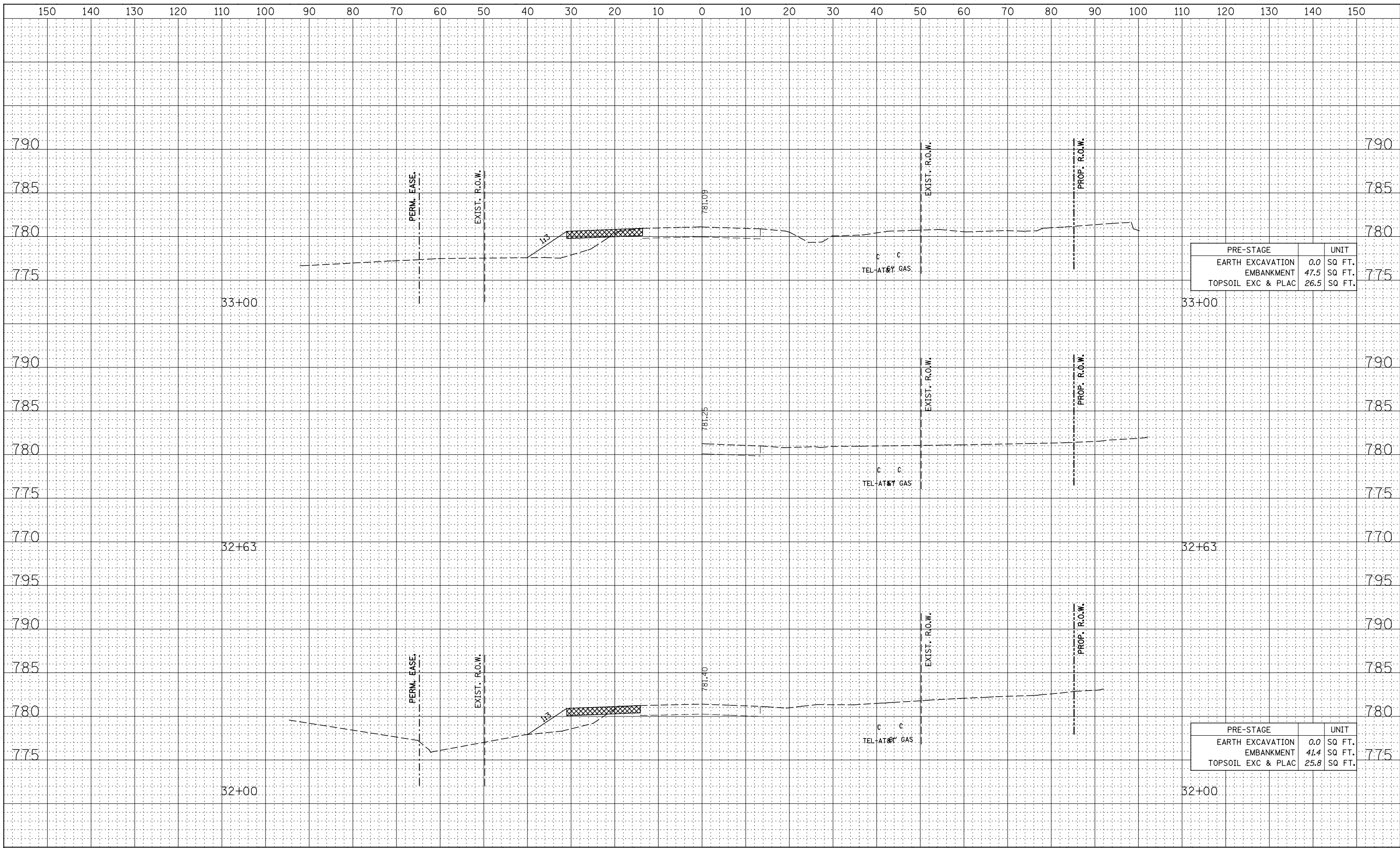


DATE	
BY	
FINAL SURVEY	SURVEYED
NOTE BOOK	PLOTTED
NO.	TEMPLATE
	AREAS CHECKED

DATE	
BY	
ORIGINAL SURVEY	SURVEYED
NOTE BOOK	PLOTTED
NO.	TEMPLATE
	AREAS CHECKED

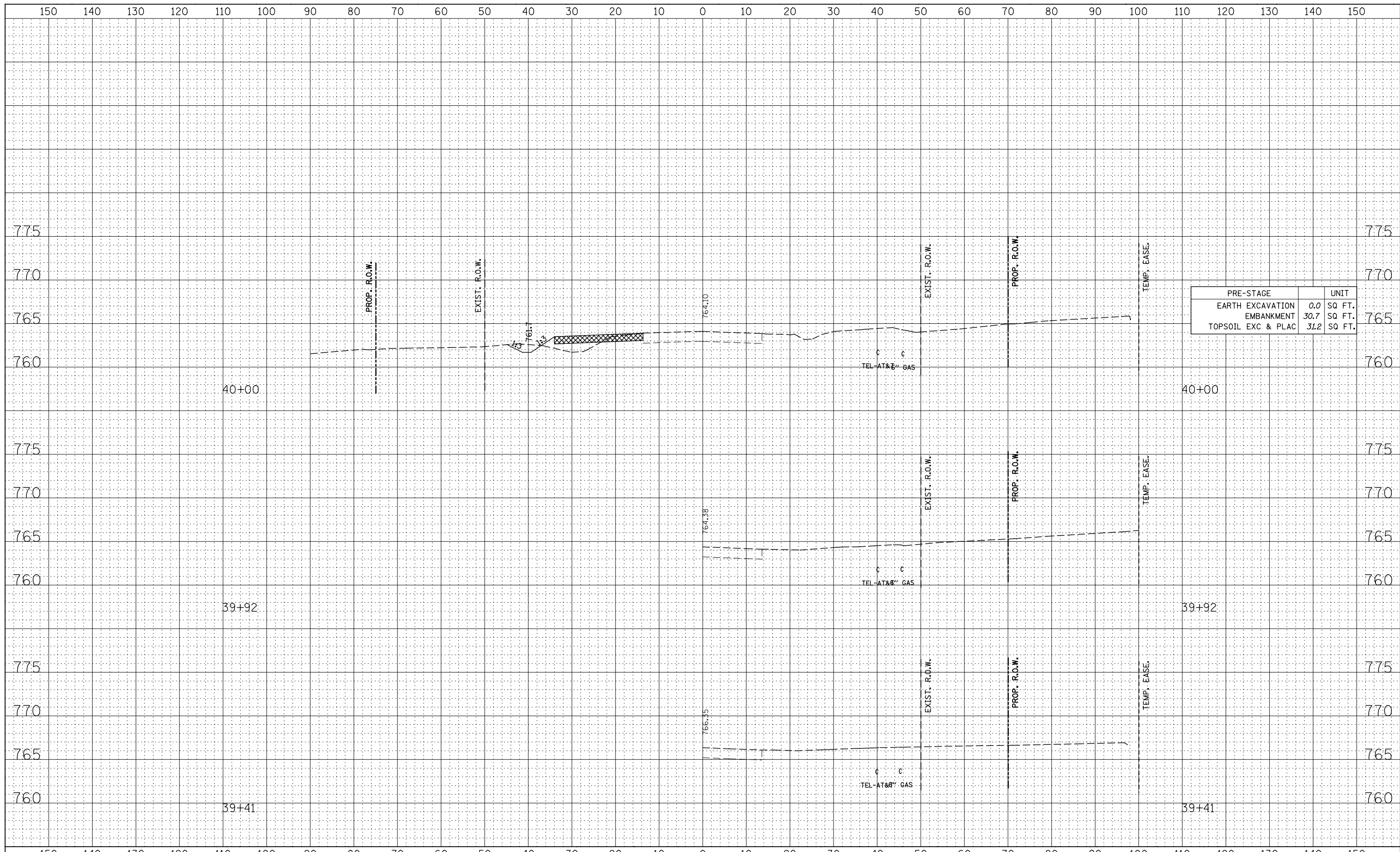


PRE-STAGE		UNIT
EARTH EXCAVATION	0.0	SQ FT.
EMBANKMENT	47.5	SQ FT.
TOPSOIL EXC & PLAC	26.5	SQ FT.

PRE-STAGE		UNIT
EARTH EXCAVATION	0.0	SQ FT.
EMBANKMENT	41.4	SQ FT.
TOPSOIL EXC & PLAC	25.8	SQ FT.

FINAL SURVEY	SURVEYED	BY	DATE
NOTE BOOK	PLOTTED		
NO.	TEMPLATE		
	AREAS CHECKED		

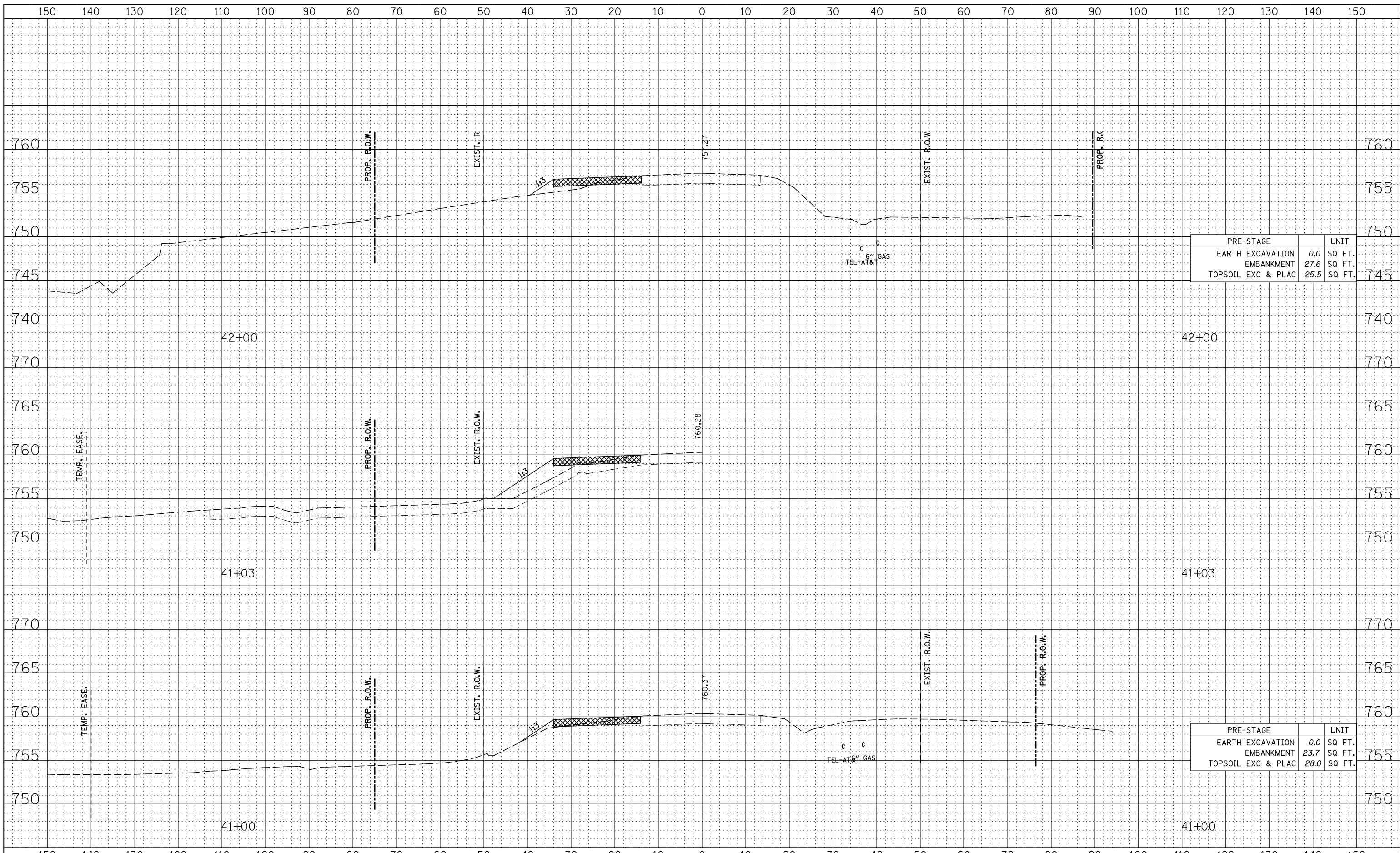
ORIGINAL SURVEY	SURVEYED	BY	DATE
NOTE BOOK	PLOTTED		
NO.	TEMPLATE		
	AREAS CHECKED		



PRE-STAGE	UNIT
EARTH EXCAVATION	0.0 SQ FT.
EMBANKMENT	30.7 SQ FT.
TOPSOIL EXC & PLAC	31.2 SQ FT.

FINAL SURVEY NO.	SURVEYED PLOTTED TEMPLATE AREAS CHECKED	BY	DATE

ORIGINAL SURVEY NO.	SURVEYED PLOTTED TEMPLATE AREAS CHECKED	BY	DATE

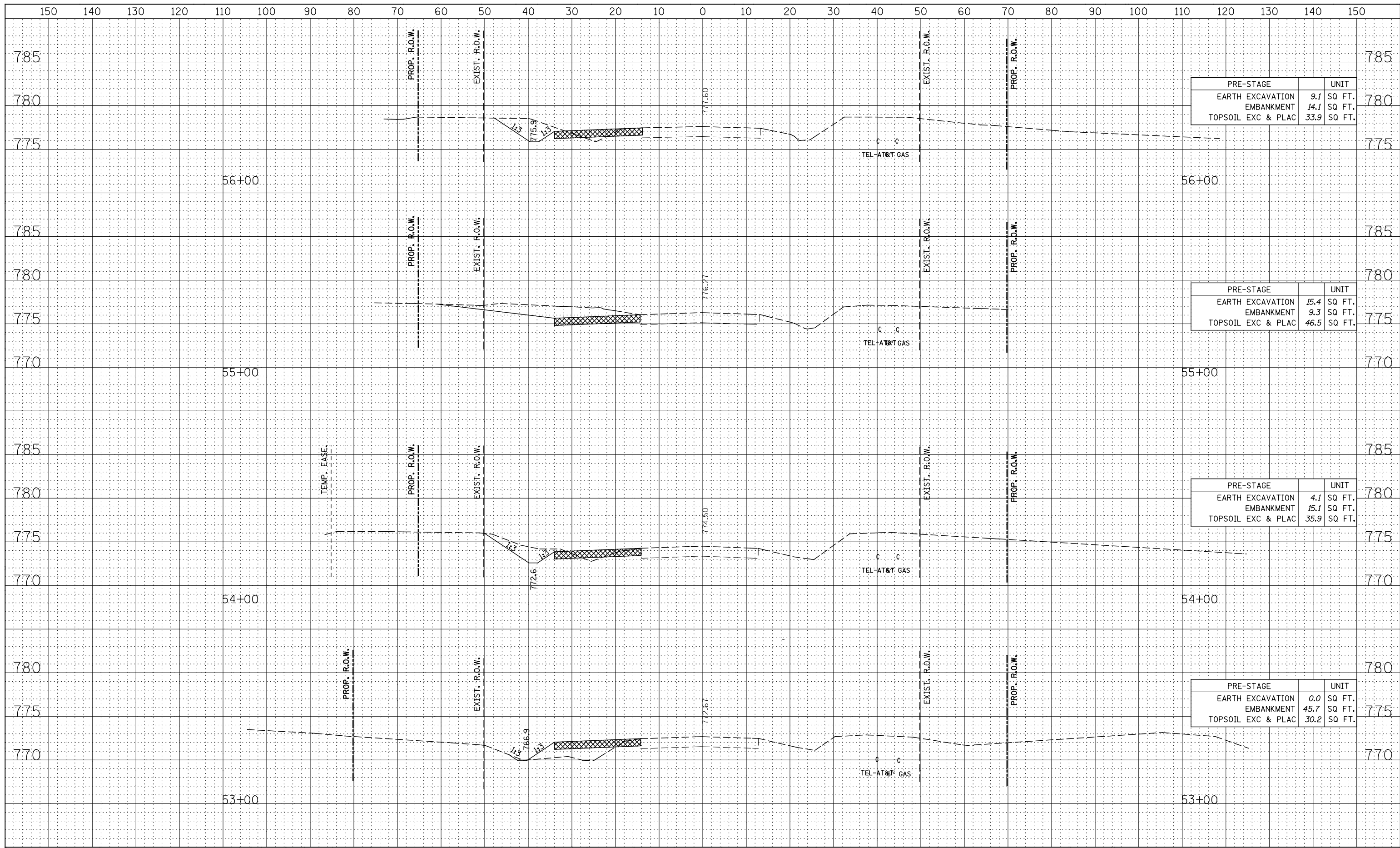


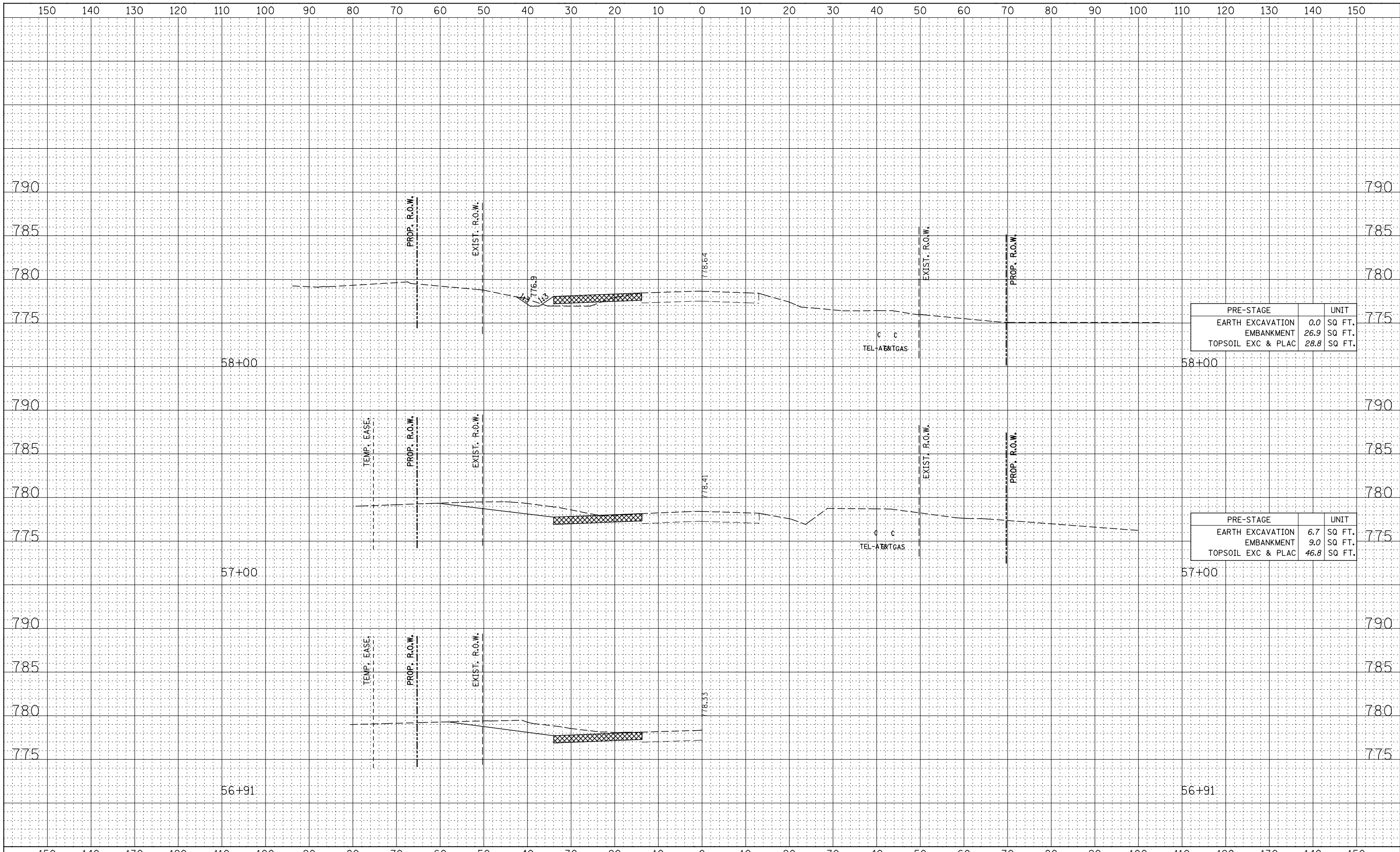
PRE-STAGE		UNIT
EARTH EXCAVATION	0.0	SQ. FT.
EMBANKMENT	27.6	SQ. FT.
TOPSOIL EXC & PLAC	25.5	SQ. FT.

PRE-STAGE		UNIT
EARTH EXCAVATION	0.0	SQ. FT.
EMBANKMENT	23.7	SQ. FT.
TOPSOIL EXC & PLAC	28.0	SQ. FT.

FINAL SURVEY	SURVEYED	DATE
NOTE BOOK	PLOTTED	BY
NO.	TEMPLATE	
	AREAS CHECKED	

ORIGINAL SURVEY	SURVEYED	DATE
NOTE BOOK	PLOTTED	BY
NO.	TEMPLATE	
	AREAS CHECKED	





PRE-STAGE		UNIT
EARTH EXCAVATION	0.0	SQ. FT.
EMBANKMENT	26.9	SQ. FT.
TOPSOIL EXC & PLAC	28.8	SQ. FT.

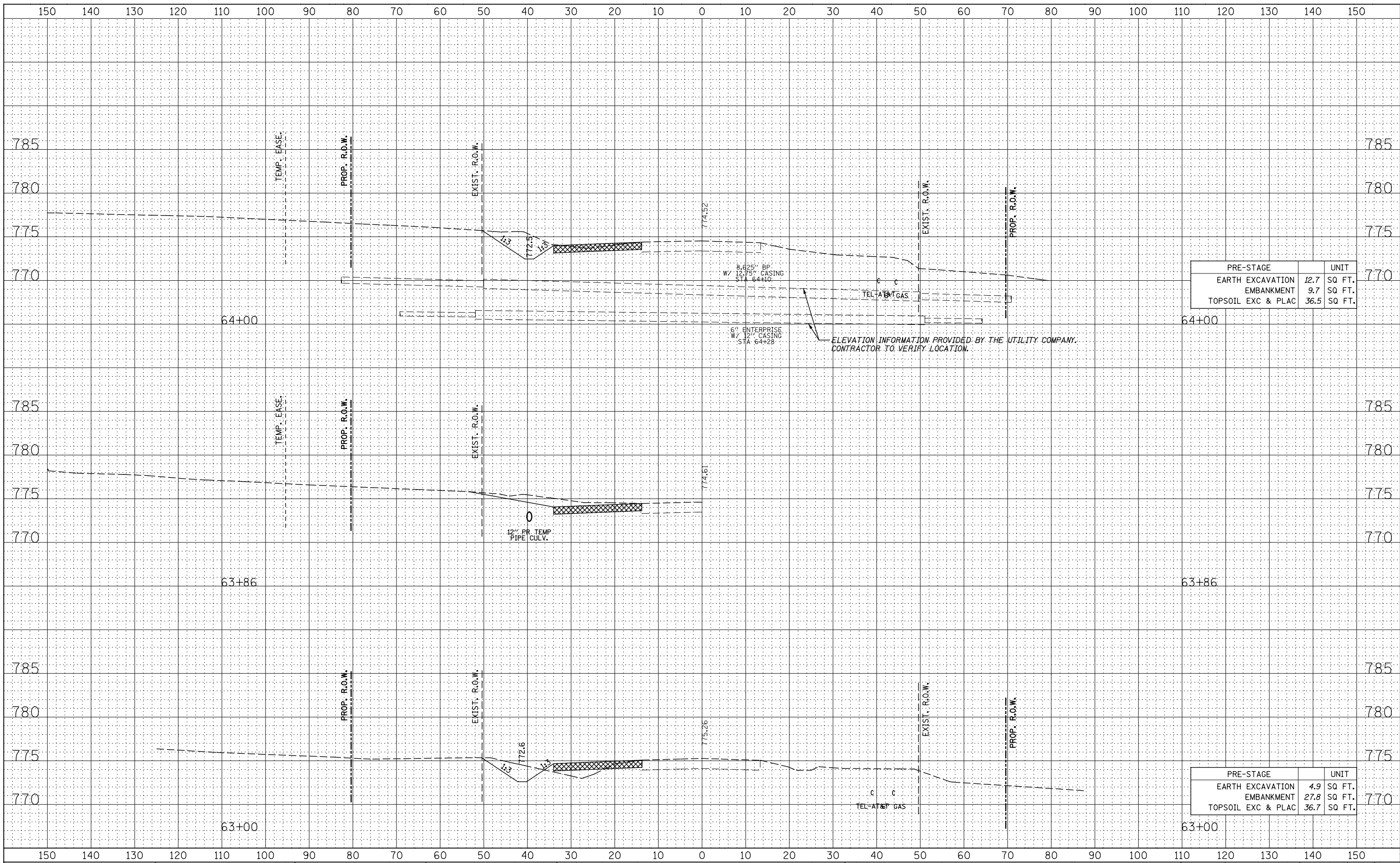
PRE-STAGE		UNIT
EARTH EXCAVATION	6.7	SQ. FT.
EMBANKMENT	9.0	SQ. FT.
TOPSOIL EXC & PLAC	46.8	SQ. FT.

FINAL SURVEY NO.	SURVEYED PLOTTED TEMPLATE AREAS CHECKED	BY	DATE

ORIGINAL SURVEY NO.	SURVEYED PLOTTED TEMPLATE AREAS CHECKED	BY	DATE

FINAL SURVEY	SURVEYED	BY	DATE
NOTE BOOK	PLOTTED		
NO.	TEMPLATE		
	AREAS CHECKED		

ORIGINAL SURVEY	SURVEYED	BY	DATE
NOTE BOOK	PLOTTED		
NO.	TEMPLATE		
	AREAS CHECKED		



PRE-STAGE		UNIT
EARTH EXCAVATION	12.7	SQ FT.
EMBANKMENT	9.7	SQ FT.
TOPSOIL EXC & PLAC	36.5	SQ FT.

PRE-STAGE		UNIT
EARTH EXCAVATION	4.9	SQ FT.
EMBANKMENT	27.8	SQ FT.
TOPSOIL EXC & PLAC	36.7	SQ FT.

FILE NAME =
#FILE#

USER NAME = mmaestra	DESIGNED - NAV	REVISED -
	DRAWN - NAV	REVISED -
PLOT SCALE = 1:20	CHECKED - PJO	REVISED -
PLOT DATE = 8/15/2014	DATE - 8/15/2014	REVISED -

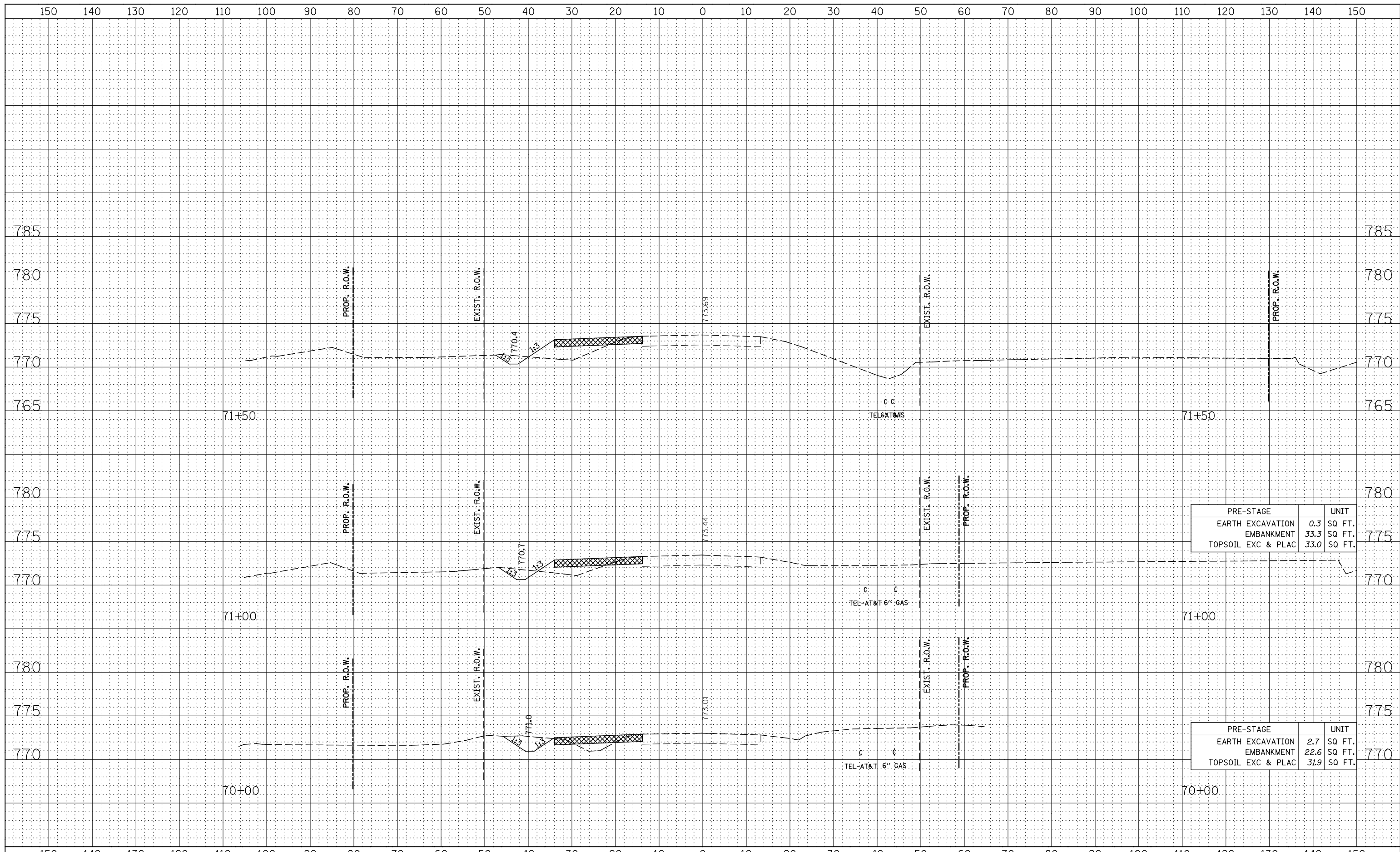
**STATE OF ILLINOIS
DEPARTMENT OF TRANSPORTATION**

**CROSS SECTIONS
IL ROUTE 7 - PRESTAGE**
SCALE: SHEET NO. 27 OF 133 SHEETS STA. TO STA.

F.A.P. RTE.	SECTION	COUNTY	TOTAL SHEETS	SHEET NO.
351	536-R-1	WILL	1232	917
CONTRACT NO. 60L71				
FED. ROAD DIST. NO. ILLINOIS FED. AID PROJECT				

FINAL SURVEY	SURVEYED	DATE
NOTE BOOK	PLOTTED	BY
NO.	TEMPLATE	
	AREAS CHECKED	

ORIGINAL SURVEY	SURVEYED	DATE
NOTE BOOK	PLOTTED	BY
NO.	TEMPLATE	
	AREAS CHECKED	

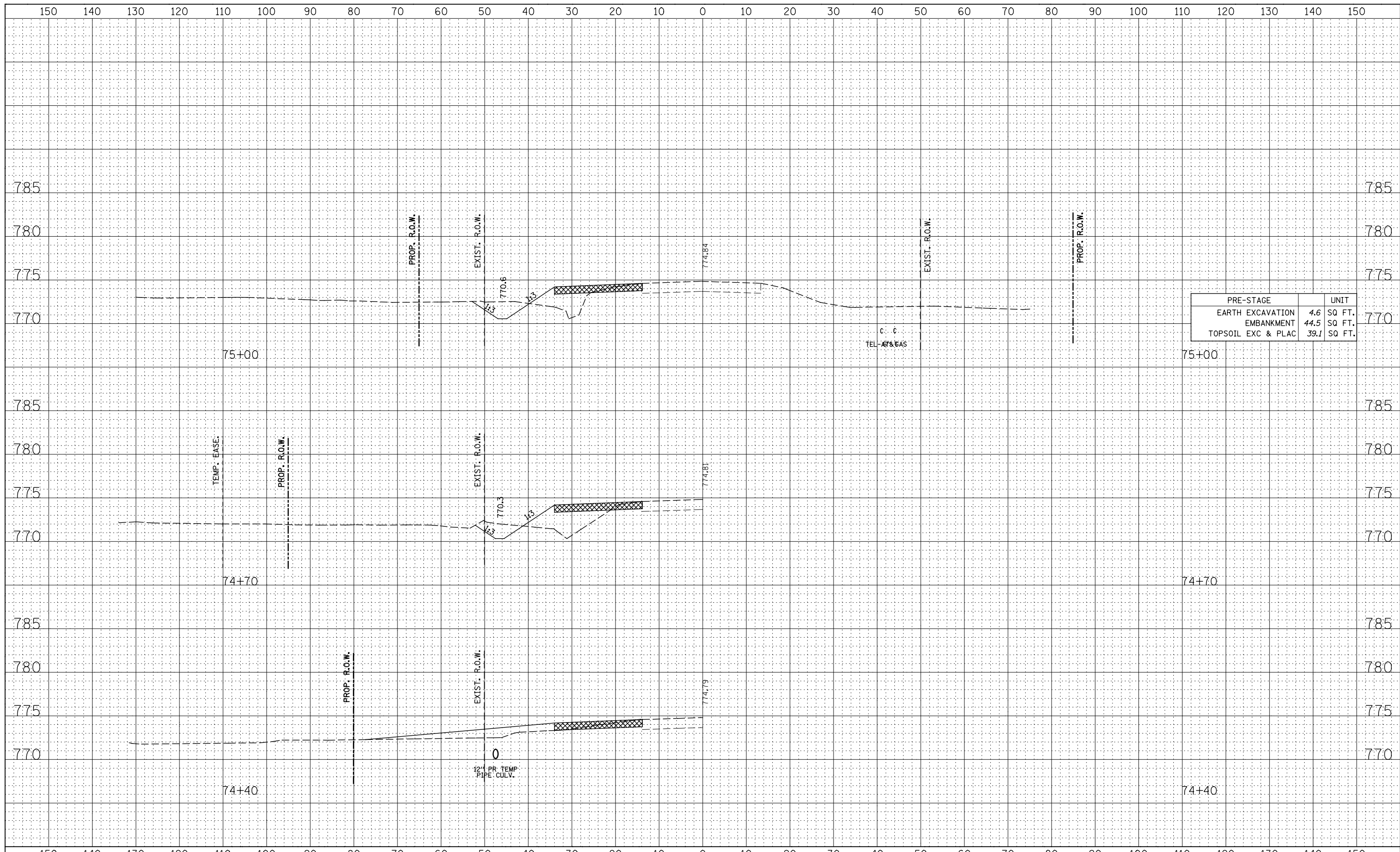


PRE-STAGE	UNIT
EARTH EXCAVATION	0.3 SQ FT.
EMBANKMENT	33.3 SQ FT.
TOPSOIL EXC & PLAC	33.0 SQ FT.

PRE-STAGE	UNIT
EARTH EXCAVATION	2.7 SQ FT.
EMBANKMENT	22.6 SQ FT.
TOPSOIL EXC & PLAC	31.9 SQ FT.

FINAL SURVEY NO.	SURVEYED PLOTTED TEMPLATE AREAS CHECKED	BY	DATE

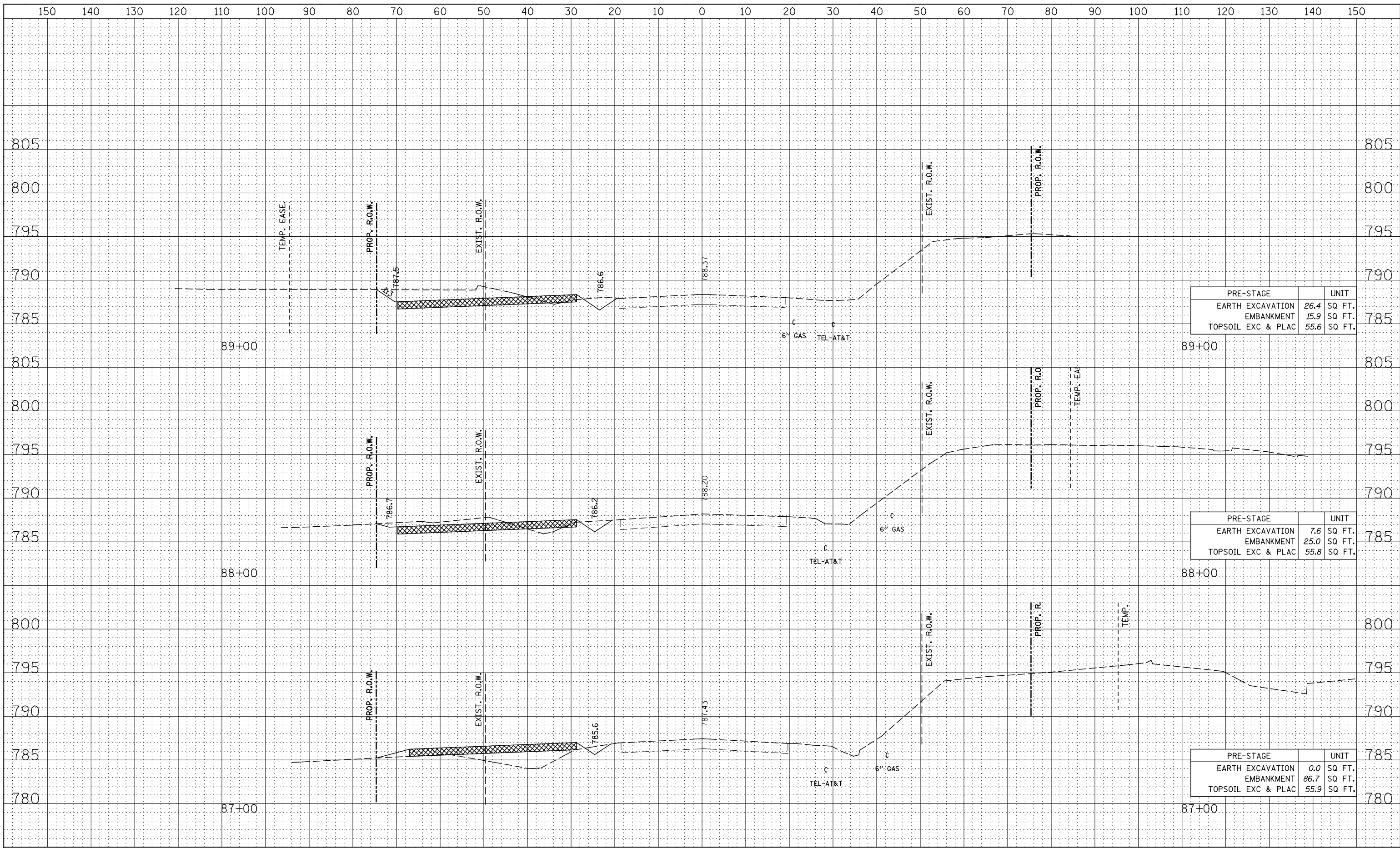
ORIGINAL SURVEY NO.	SURVEYED PLOTTED TEMPLATE AREAS CHECKED	BY	DATE



PRE-STAGE		UNIT
EARTH EXCAVATION	4.6	SQ FT.
EMBANKMENT	44.5	SQ FT.
TOPSOIL EXC & PLAC	39.1	SQ FT.

FINAL SURVEY	SURVEYED	BY	DATE
NOTE BOOK	PLOTTED		
NO.	TEMPLATE		
	AREAS CHECKED		

ORIGINAL SURVEY	SURVEYED	BY	DATE
NOTE BOOK	PLOTTED		
NO.	TEMPLATE		
	AREAS CHECKED		



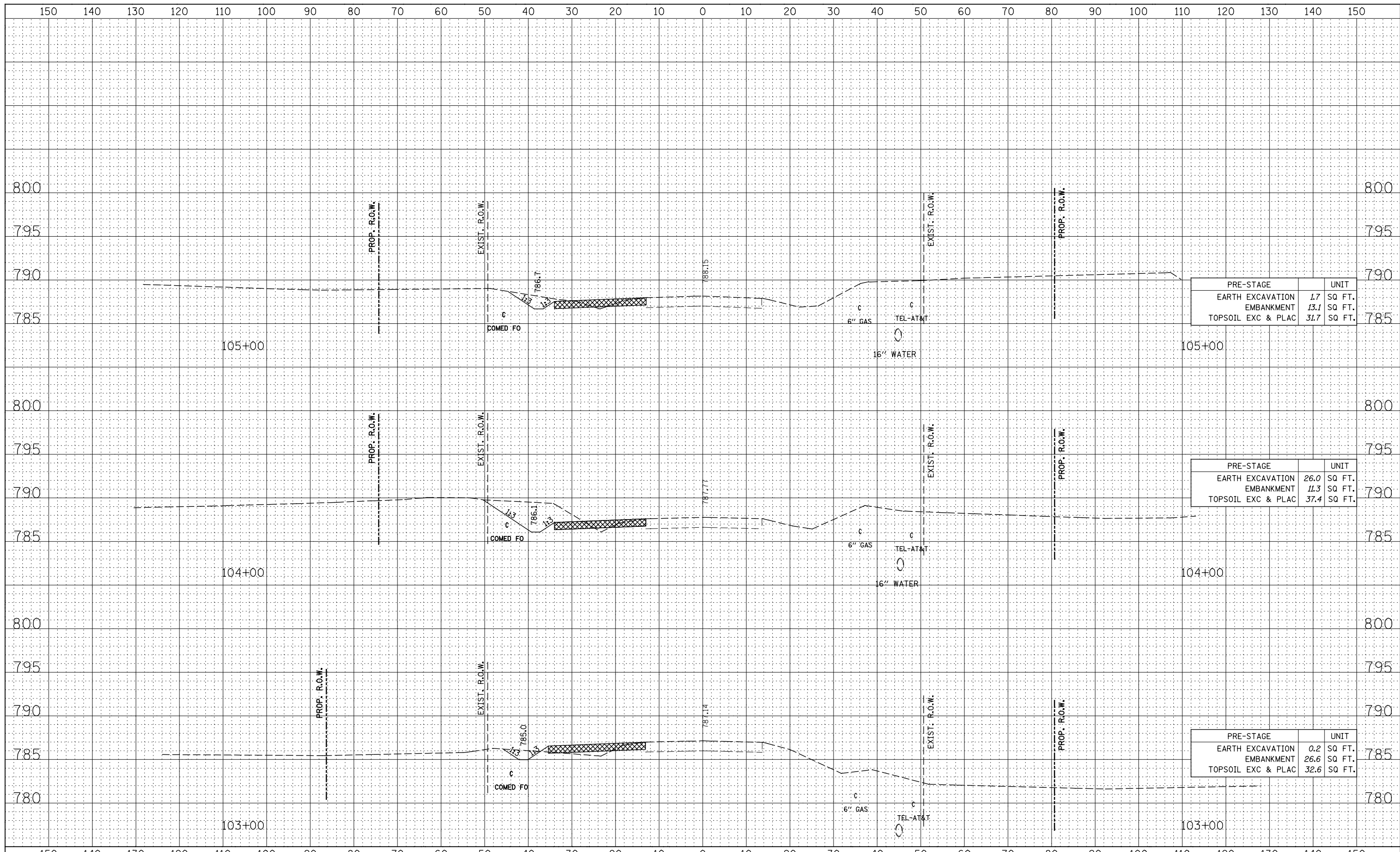
PRE-STAGE		UNIT
EARTH EXCAVATION	26.4	SQ. FT.
EMBANKMENT	15.9	SQ. FT.
TOPSOIL EXC & PLAC	55.6	SQ. FT.

PRE-STAGE		UNIT
EARTH EXCAVATION	7.6	SQ. FT.
EMBANKMENT	25.0	SQ. FT.
TOPSOIL EXC & PLAC	55.8	SQ. FT.

PRE-STAGE		UNIT
EARTH EXCAVATION	0.0	SQ. FT.
EMBANKMENT	86.7	SQ. FT.
TOPSOIL EXC & PLAC	55.9	SQ. FT.

FINAL SURVEY	SURVEYED	BY	DATE
NOTE BOOK	PLOTTED		
NO.	TEMPLATE		
	AREAS CHECKED		

ORIGINAL SURVEY	SURVEYED	BY	DATE
NOTE BOOK	PLOTTED		
NO.	TEMPLATE		
	AREAS CHECKED		



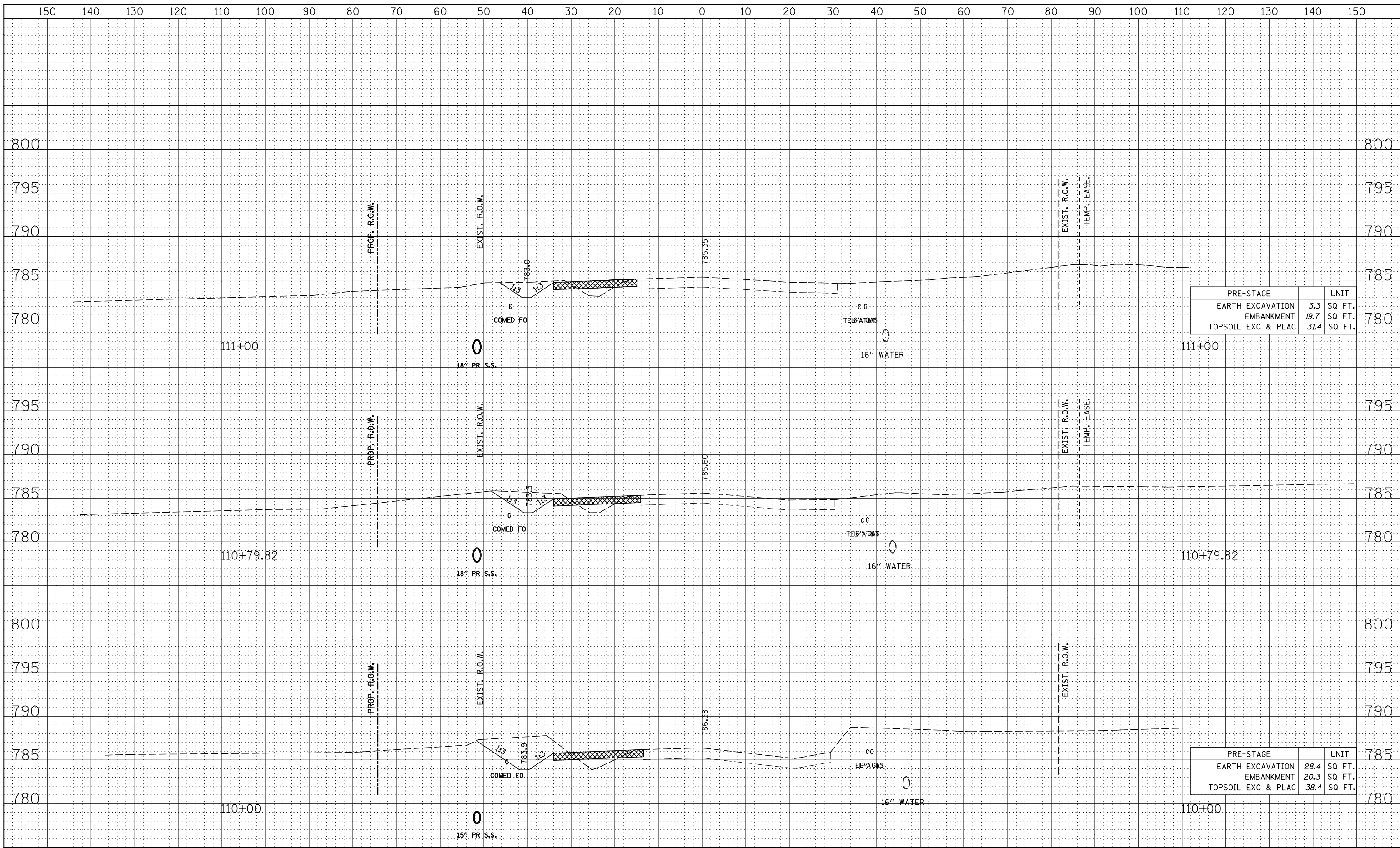
PRE-STAGE		UNIT
EARTH EXCAVATION	1.7	SQ. FT.
EMBANKMENT	13.1	SQ. FT.
TOPSOIL EXC & PLAC	31.7	SQ. FT.

PRE-STAGE		UNIT
EARTH EXCAVATION	26.0	SQ. FT.
EMBANKMENT	11.3	SQ. FT.
TOPSOIL EXC & PLAC	37.4	SQ. FT.

PRE-STAGE		UNIT
EARTH EXCAVATION	0.2	SQ. FT.
EMBANKMENT	26.6	SQ. FT.
TOPSOIL EXC & PLAC	32.6	SQ. FT.

FINAL SURVEY	SURVEYED	BY	DATE
NOTE BOOK	PLOTTED		
NO.	TEMPLATE		
	AREAS CHECKED		

ORIGINAL SURVEY	SURVEYED	BY	DATE
NOTE BOOK	PLOTTED		
NO.	TEMPLATE		
	AREAS CHECKED		

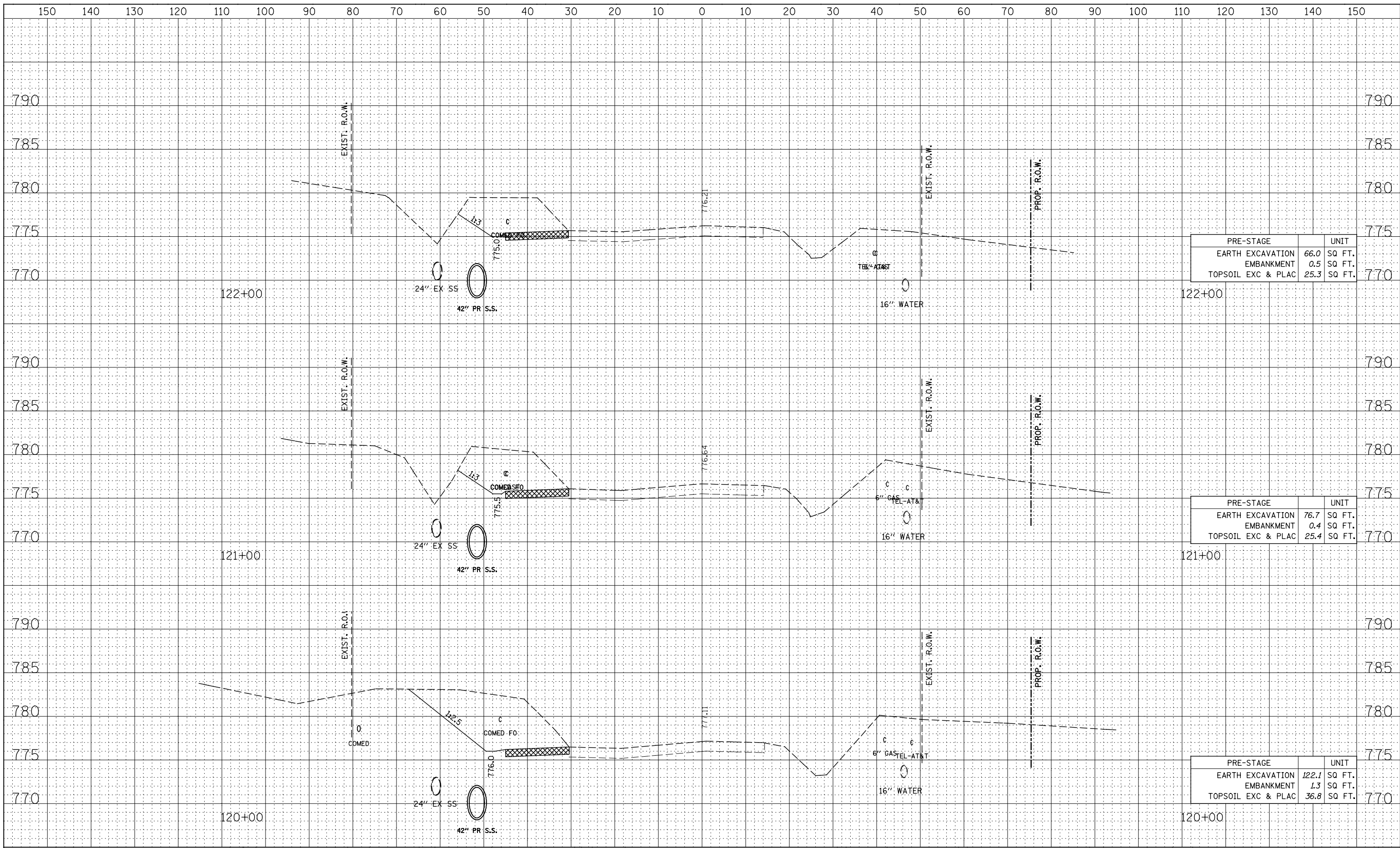


PRE-STAGE		UNIT
EARTH EXCAVATION	3.3	SQ. FT.
EMBANKMENT	19.7	SQ. FT.
TOPSOIL EXC & PLAC	31.4	SQ. FT.

PRE-STAGE		UNIT
EARTH EXCAVATION	28.4	SQ. FT.
EMBANKMENT	20.3	SQ. FT.
TOPSOIL EXC & PLAC	38.4	SQ. FT.

DATE	
BY	
FINAL SURVEY	SURVEYED
NOTE BOOK	PLOTTED
NO.	TEMPLATE
	AREAS CHECKED

DATE	
BY	
ORIGINAL SURVEY	SURVEYED
NOTE BOOK	PLOTTED
NO.	TEMPLATE
	AREAS CHECKED



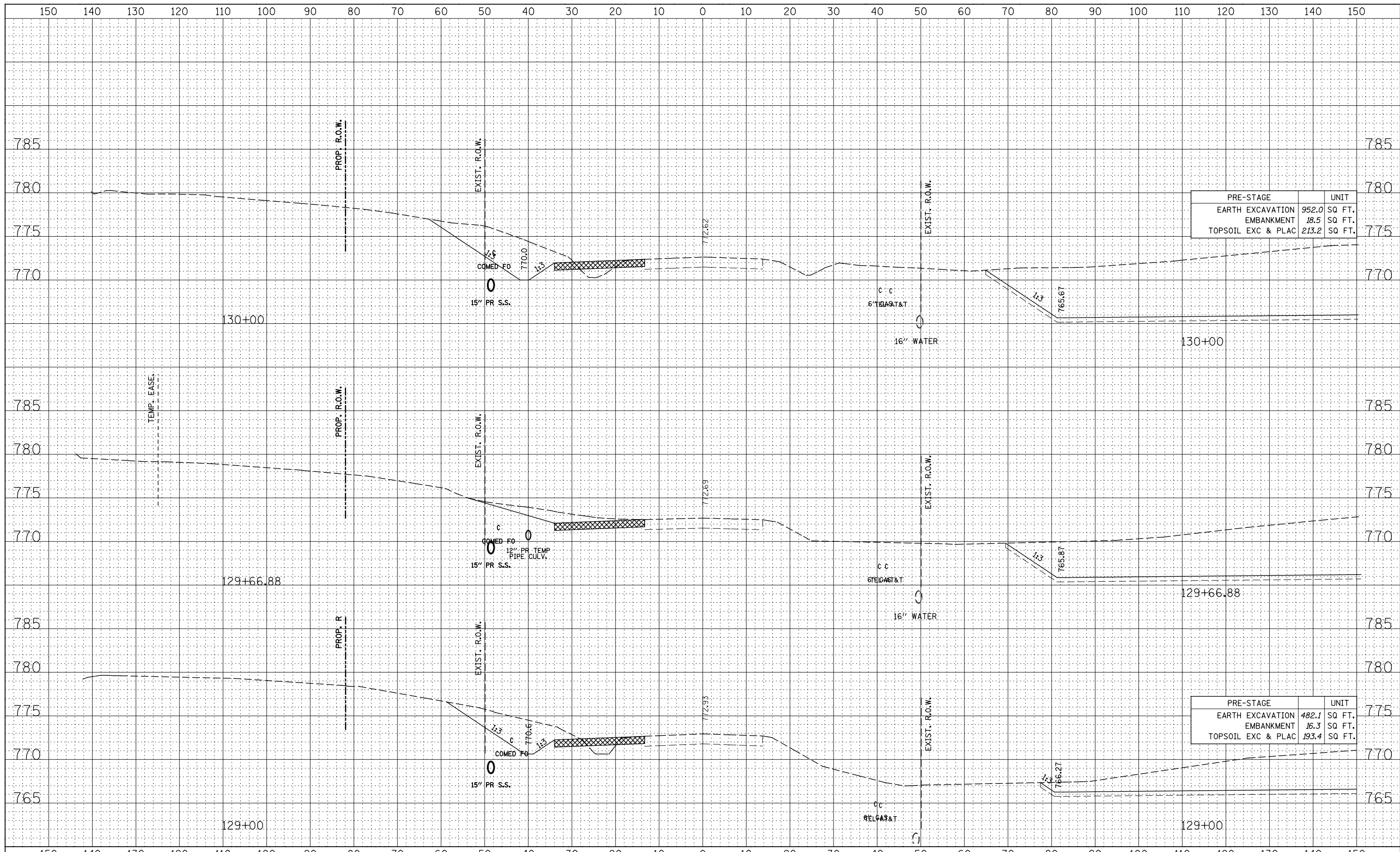
PRE-STAGE		UNIT
EARTH EXCAVATION	66.0	SQ FT.
EMBANKMENT	0.5	SQ FT.
TOPSOIL EXC & PLAC	25.3	SQ FT.

PRE-STAGE		UNIT
EARTH EXCAVATION	76.7	SQ FT.
EMBANKMENT	0.4	SQ FT.
TOPSOIL EXC & PLAC	25.4	SQ FT.

PRE-STAGE		UNIT
EARTH EXCAVATION	122.1	SQ FT.
EMBANKMENT	1.3	SQ FT.
TOPSOIL EXC & PLAC	36.8	SQ FT.

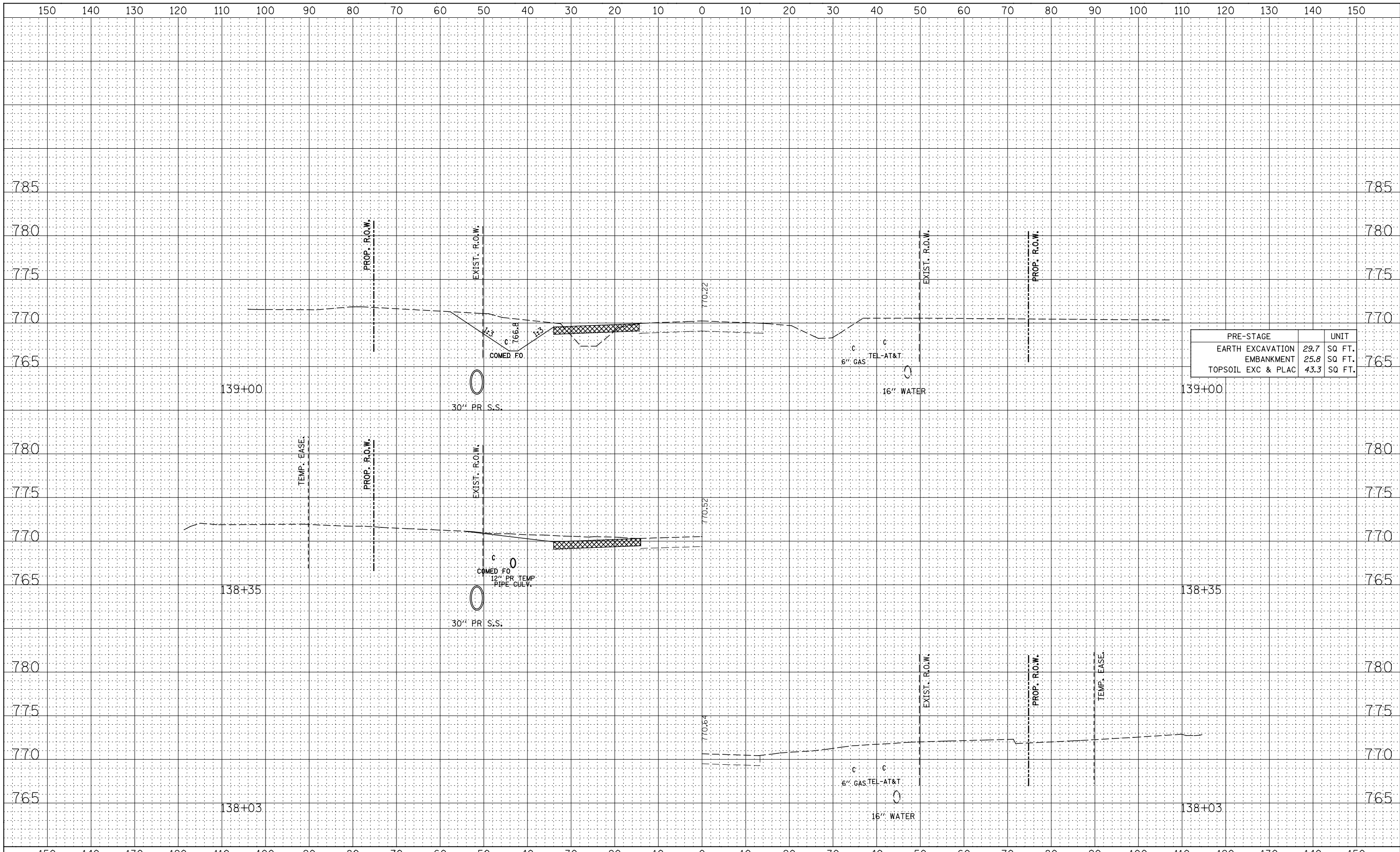
DATE	
BY	
FINAL SURVEY NO.	
SURVEYED PLOTTED TEMPLATE AREAS CHECKED	

DATE	
BY	
ORIGINAL SURVEY NO.	
SURVEYED PLOTTED TEMPLATE AREAS CHECKED	



PRE-STAGE	UNIT
EARTH EXCAVATION	952.0 SQ FT.
EMBANKMENT	18.5 SQ FT.
TOPSOIL EXC & PLAC	213.2 SQ FT.

PRE-STAGE	UNIT
EARTH EXCAVATION	482.1 SQ FT.
EMBANKMENT	16.3 SQ FT.
TOPSOIL EXC & PLAC	193.4 SQ FT.



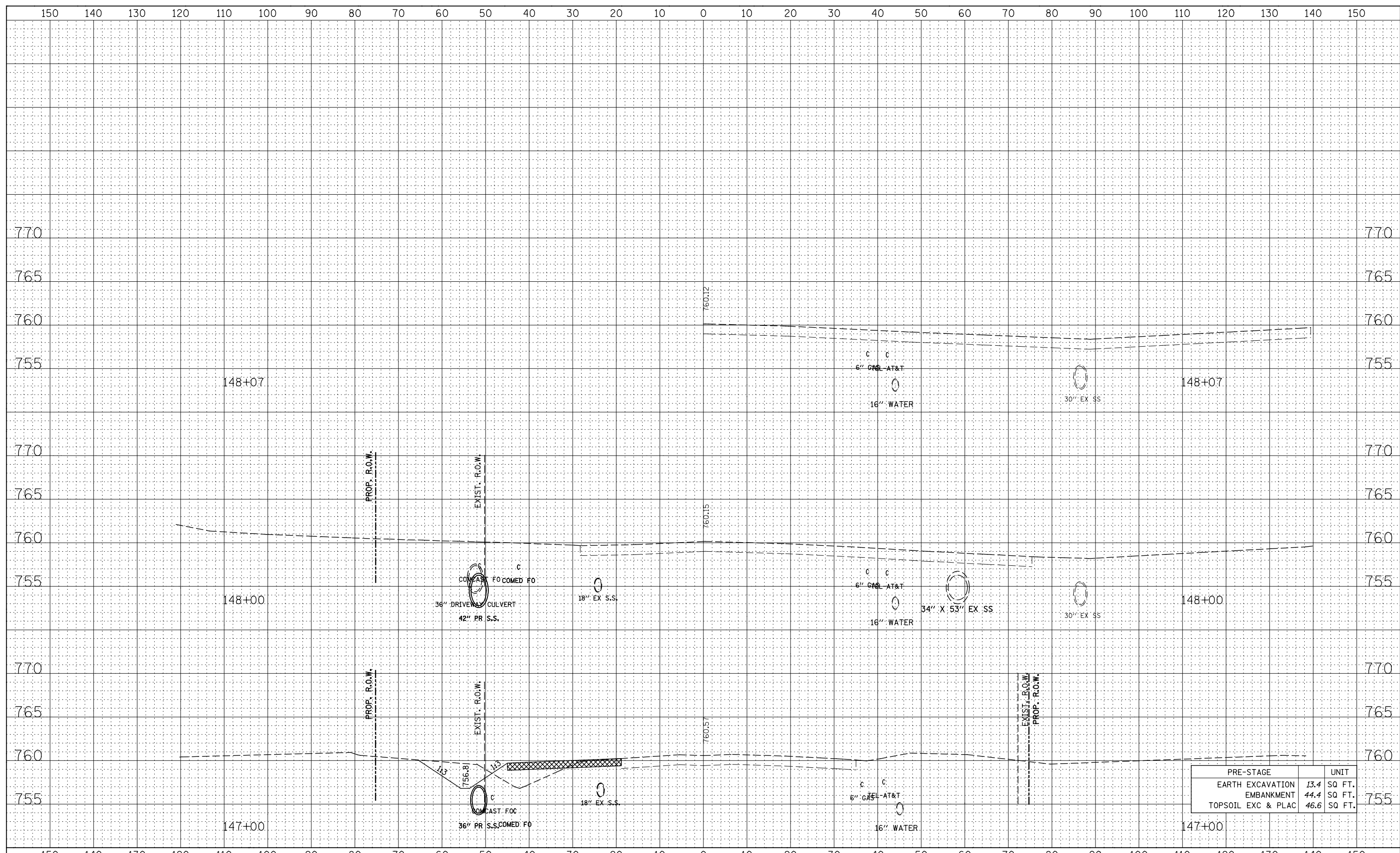
PRE-STAGE		UNIT
EARTH EXCAVATION	29.7	SQ FT.
EMBANKMENT	25.8	SQ FT.
TOPSOIL EXC & PLAC	43.3	SQ FT.

BY	DATE
FINAL SURVEY	SURVEYED
NOTE BOOK	PLOTTED
NO.	TEMPLATE
	AREAS CHECKED
	AREAS CHECKED

BY	DATE
ORIGINAL SURVEY	SURVEYED
NOTE BOOK	PLOTTED
NO.	TEMPLATE
	AREAS CHECKED
	AREAS CHECKED

FINAL SURVEY	SURVEYED	BY	DATE
NOTE BOOK	PLOTTED		
NO.	TEMPLATE		
	AREAS CHECKED		

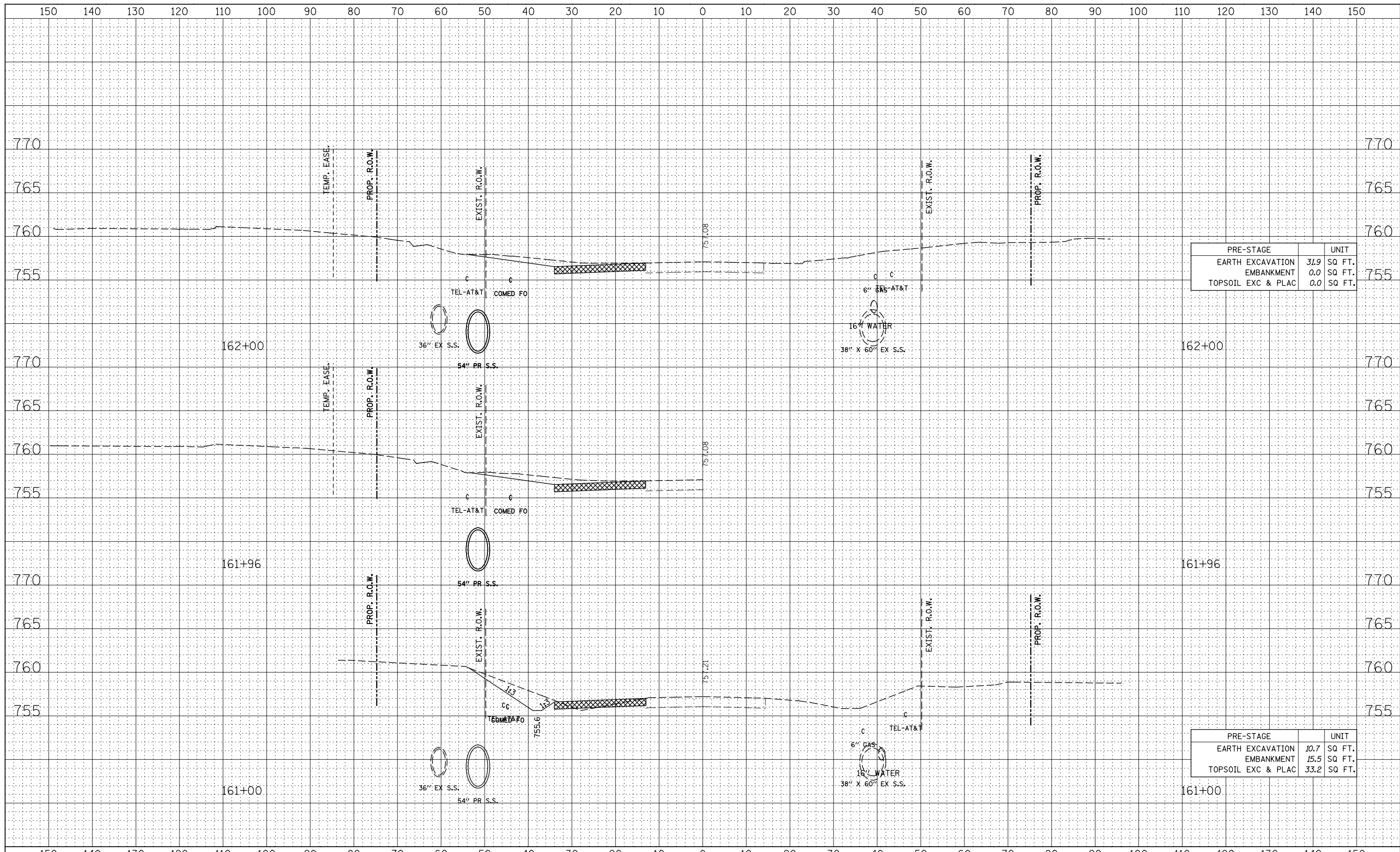
ORIGINAL SURVEY	SURVEYED	BY	DATE
NOTE BOOK	PLOTTED		
NO.	TEMPLATE		
	AREAS CHECKED		



PRE-STAGE	UNIT
EARTH EXCAVATION	13.4 SQ FT.
EMBANKMENT	44.4 SQ FT.
TOPSOIL EXC & PLAC	46.6 SQ FT.

FINAL SURVEY	SURVEYED	DATE
NOTE BOOK	PLOTTED	BY
NO.	TEMPLATE	
	AREAS CHECKED	

ORIGINAL SURVEY	SURVEYED	DATE
NOTE BOOK	PLOTTED	BY
NO.	TEMPLATE	
	AREAS CHECKED	

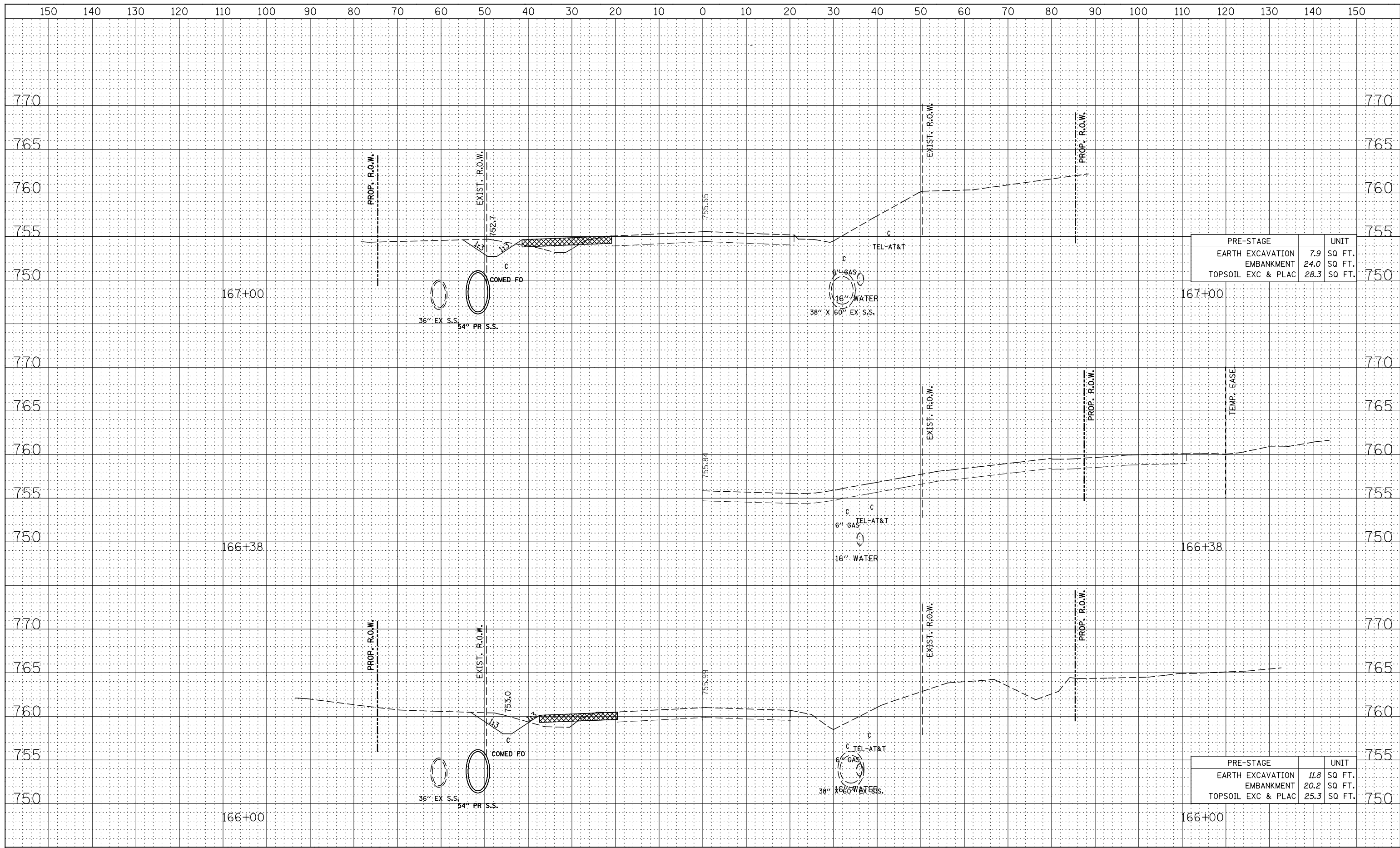


PRE-STAGE		UNIT
EARTH EXCAVATION	31.9	SQ. FT.
EMBANKMENT	0.0	SQ. FT.
TOPSOIL EXC & PLAC	0.0	SQ. FT.

PRE-STAGE		UNIT
EARTH EXCAVATION	10.7	SQ. FT.
EMBANKMENT	15.5	SQ. FT.
TOPSOIL EXC & PLAC	33.2	SQ. FT.

DATE	
BY	
FINAL SURVEY	SURVEYED
NOTE BOOK	PLOTTED
NO.	TEMPLATE
	AREAS CHECKED

DATE	
BY	
ORIGINAL SURVEY	SURVEYED
NOTE BOOK	PLOTTED
NO.	TEMPLATE
	AREAS CHECKED

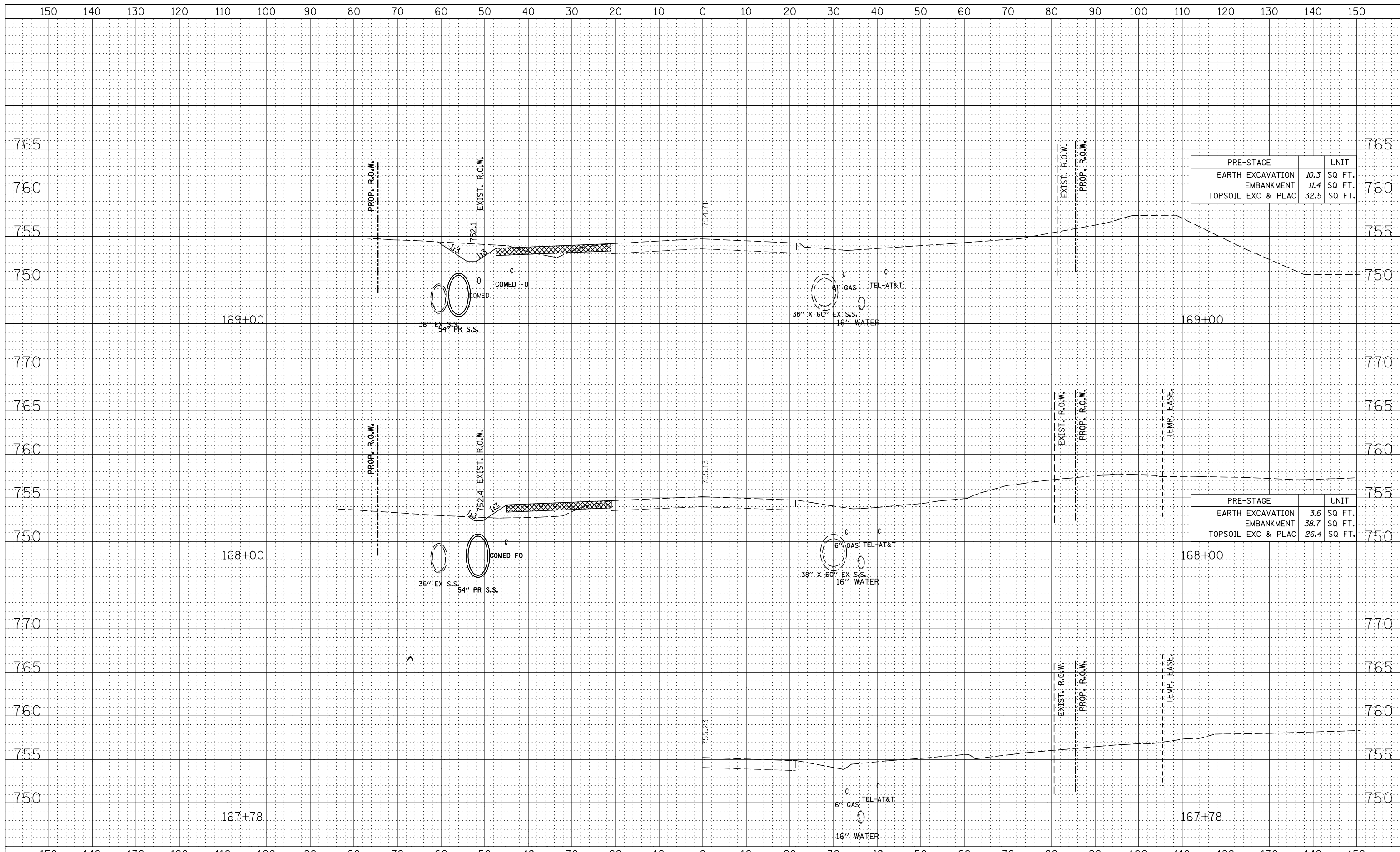


PRE-STAGE		UNIT
EARTH EXCAVATION	7.9	SQ FT.
EMBANKMENT	24.0	SQ FT.
TOPSOIL EXC & PLAC	28.3	SQ FT.

PRE-STAGE		UNIT
EARTH EXCAVATION	11.8	SQ FT.
EMBANKMENT	20.2	SQ FT.
TOPSOIL EXC & PLAC	25.3	SQ FT.

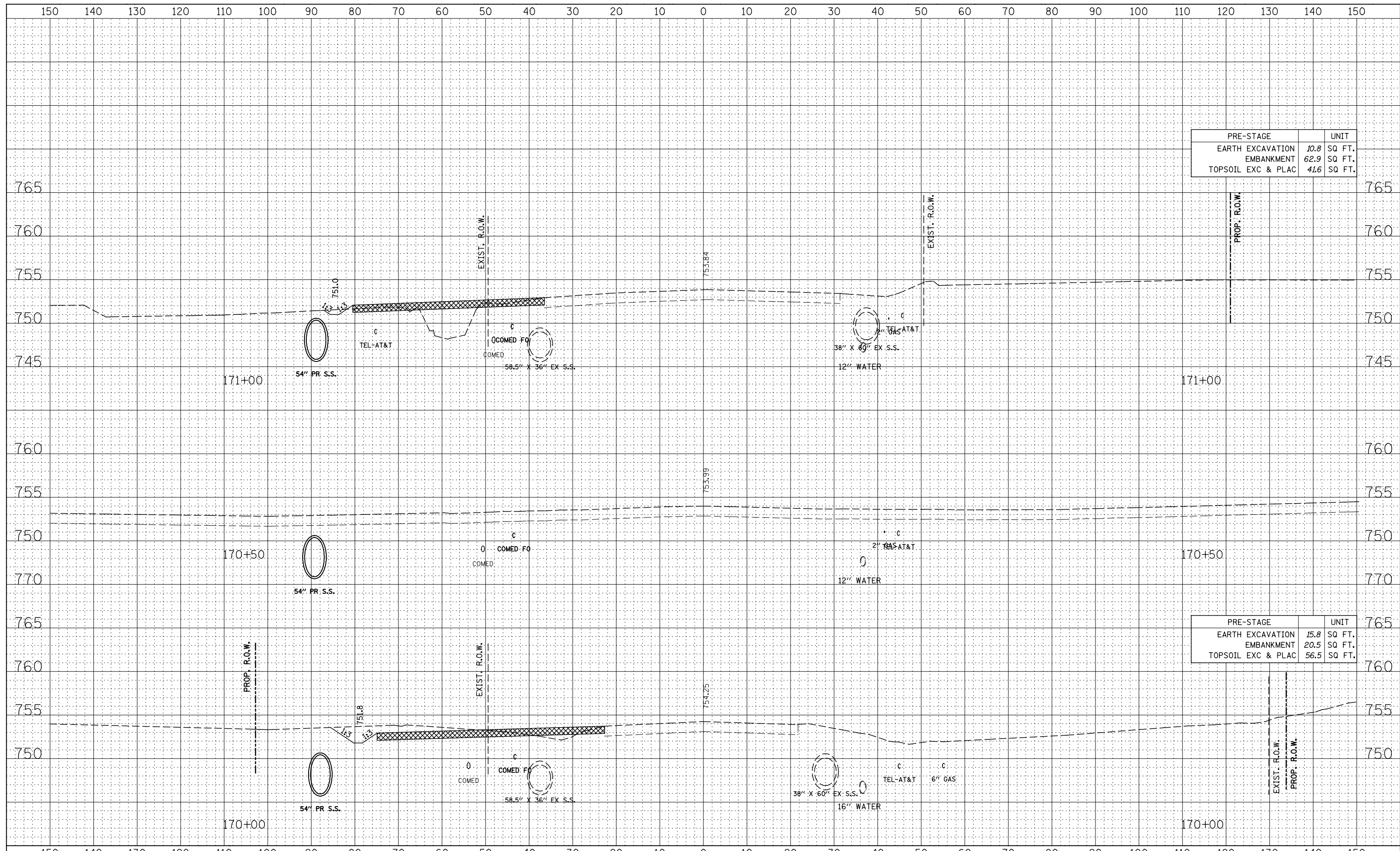
DATE	
BY	
FINAL SURVEY	SURVEYED
NOTE BOOK	PLOTTED
NO.	TEMPLATE
	AREAS CHECKED

DATE	
BY	
ORIGINAL SURVEY	SURVEYED
NOTE BOOK	PLOTTED
NO.	TEMPLATE
	AREAS CHECKED



DATE	
BY	
FINAL SURVEY	SURVEYED
NOTE BOOK	PLOTTED
NO.	TEMPLATE
	AREAS CHECKED

DATE	
BY	
ORIGINAL SURVEY	SURVEYED
NOTE BOOK	PLOTTED
NO.	TEMPLATE
	AREAS CHECKED

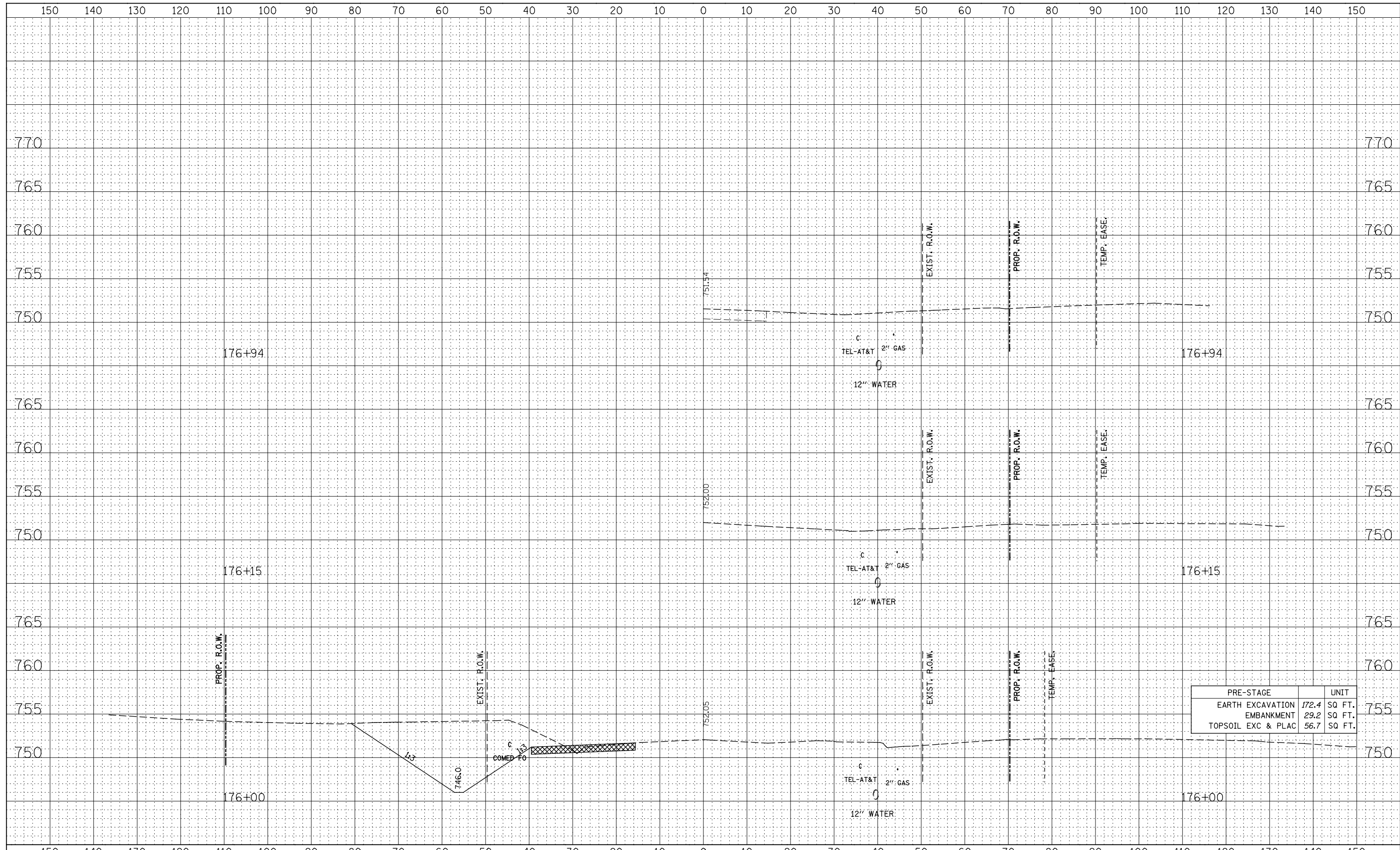


PRE-STAGE		UNIT
EARTH EXCAVATION	10.8	SQ. FT.
EMBANKMENT	62.9	SQ. FT.
TOPSOIL EXC & PLAC	41.6	SQ. FT.

PRE-STAGE		UNIT
EARTH EXCAVATION	15.8	SQ. FT.
EMBANKMENT	20.5	SQ. FT.
TOPSOIL EXC & PLAC	56.5	SQ. FT.

FINAL SURVEY NO.	SURVEYED	DATE
NOTE BOOK	PLOTTED	BY
AREAS CHECKED	TEMPLATE	
	AREAS CHECKED	

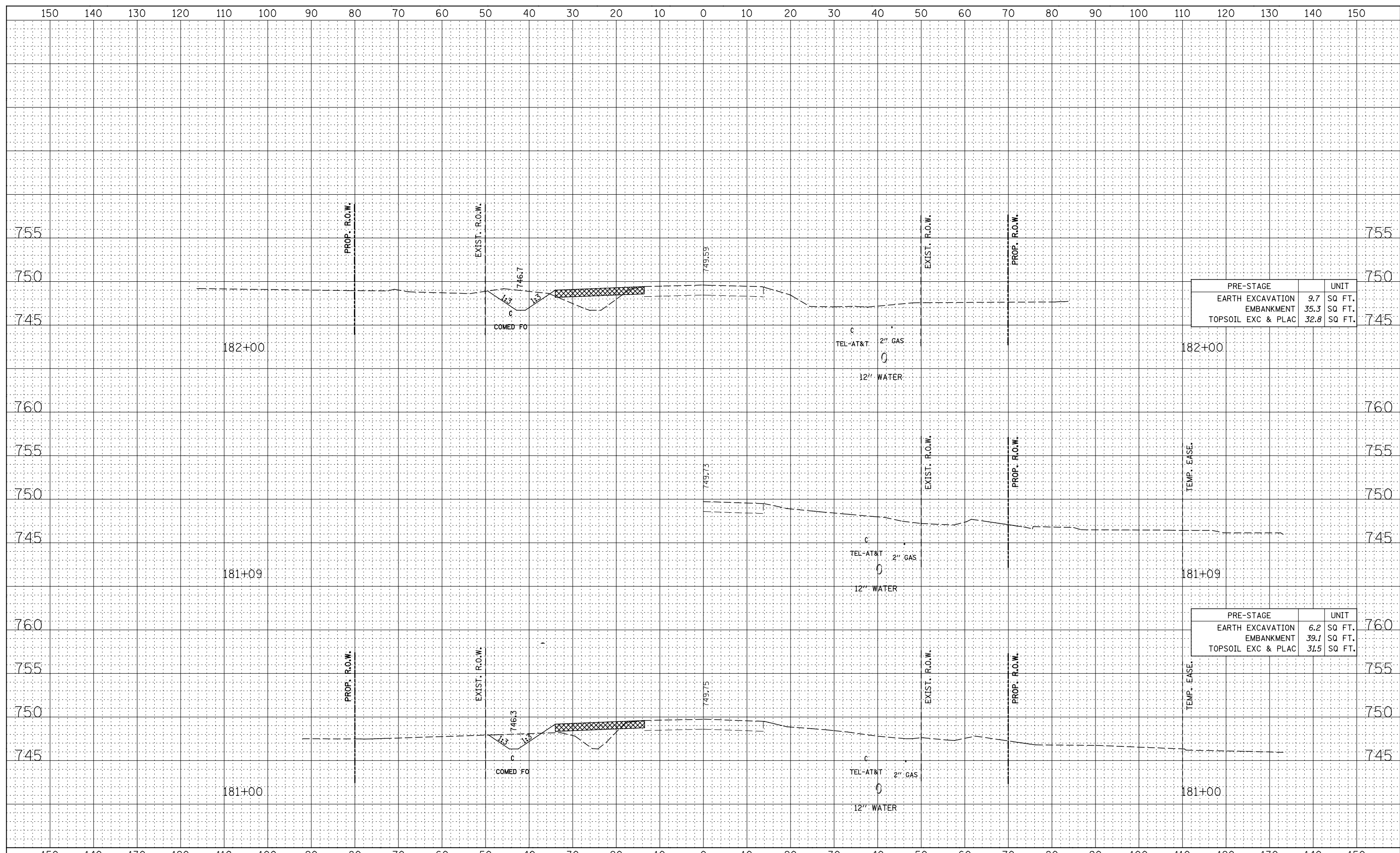
ORIGINAL SURVEY NO.	SURVEYED	DATE
NOTE BOOK	PLOTTED	BY
AREAS CHECKED	TEMPLATE	
	AREAS CHECKED	



PRE-STAGE	UNIT
EARTH EXCAVATION	172.4 SQ FT.
EMBANKMENT	29.2 SQ FT.
TOPSOIL EXC & PLAC	56.7 SQ FT.

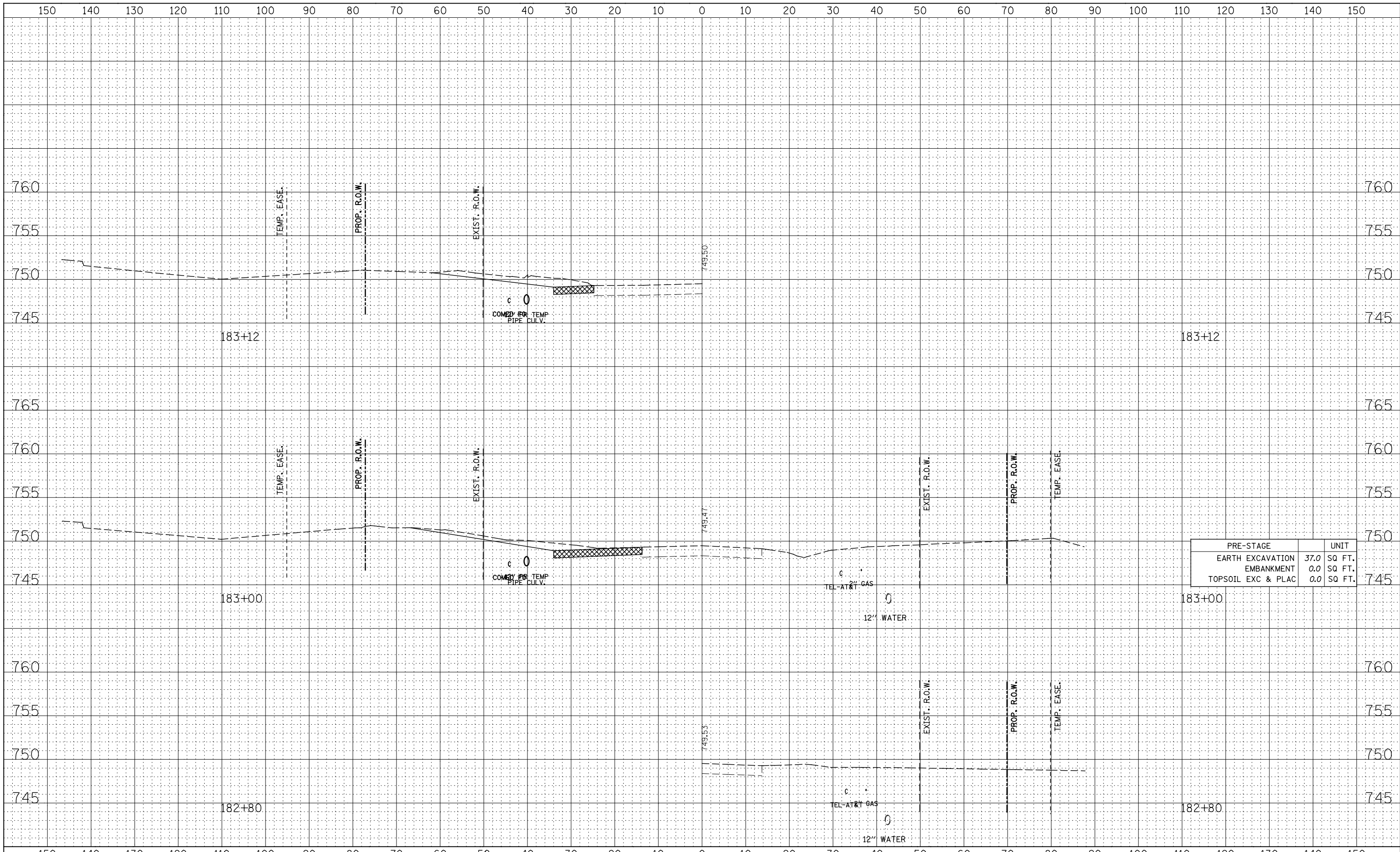
FINAL SURVEY NO.	SURVEYED PLOTTED TEMPLATE AREAS CHECKED	BY	DATE

ORIGINAL SURVEY NO.	SURVEYED PLOTTED TEMPLATE AREAS CHECKED	BY	DATE



PRE-STAGE		UNIT
EARTH EXCAVATION	9.7	SQ FT.
EMBANKMENT	35.3	SQ FT.
TOPSOIL EXC & PLAC	32.8	SQ FT.

PRE-STAGE		UNIT
EARTH EXCAVATION	6.2	SQ FT.
EMBANKMENT	39.1	SQ FT.
TOPSOIL EXC & PLAC	31.5	SQ FT.



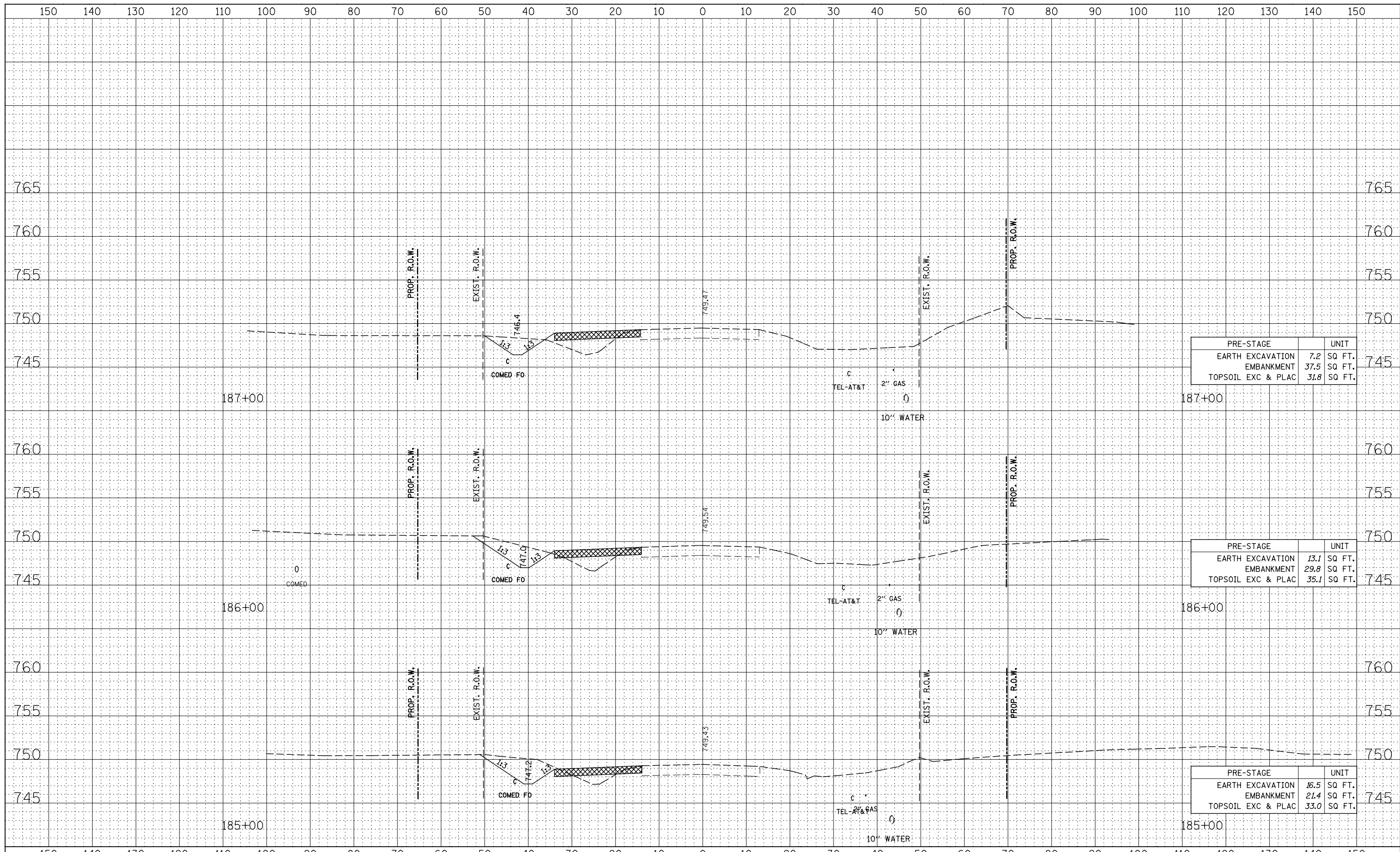
FINAL SURVEY NO.	SURVEYED PLOTTED TEMPLATE AREAS CHECKED	BY	DATE

ORIGINAL SURVEY NO.	SURVEYED PLOTTED TEMPLATE AREAS CHECKED	BY	DATE

PRE-STAGE	UNIT
EARTH EXCAVATION	37.0 SQ. FT.
EMBANKMENT	0.0 SQ. FT.
TOPSOIL EXC & PLAC	0.0 SQ. FT.

FINAL SURVEY	SURVEYED	DATE
NOTE BOOK	PLOTTED	BY
NO.	TEMPLATE	
	AREAS CHECKED	

ORIGINAL SURVEY	SURVEYED	DATE
NOTE BOOK	PLOTTED	BY
NO.	TEMPLATE	
	AREAS CHECKED	



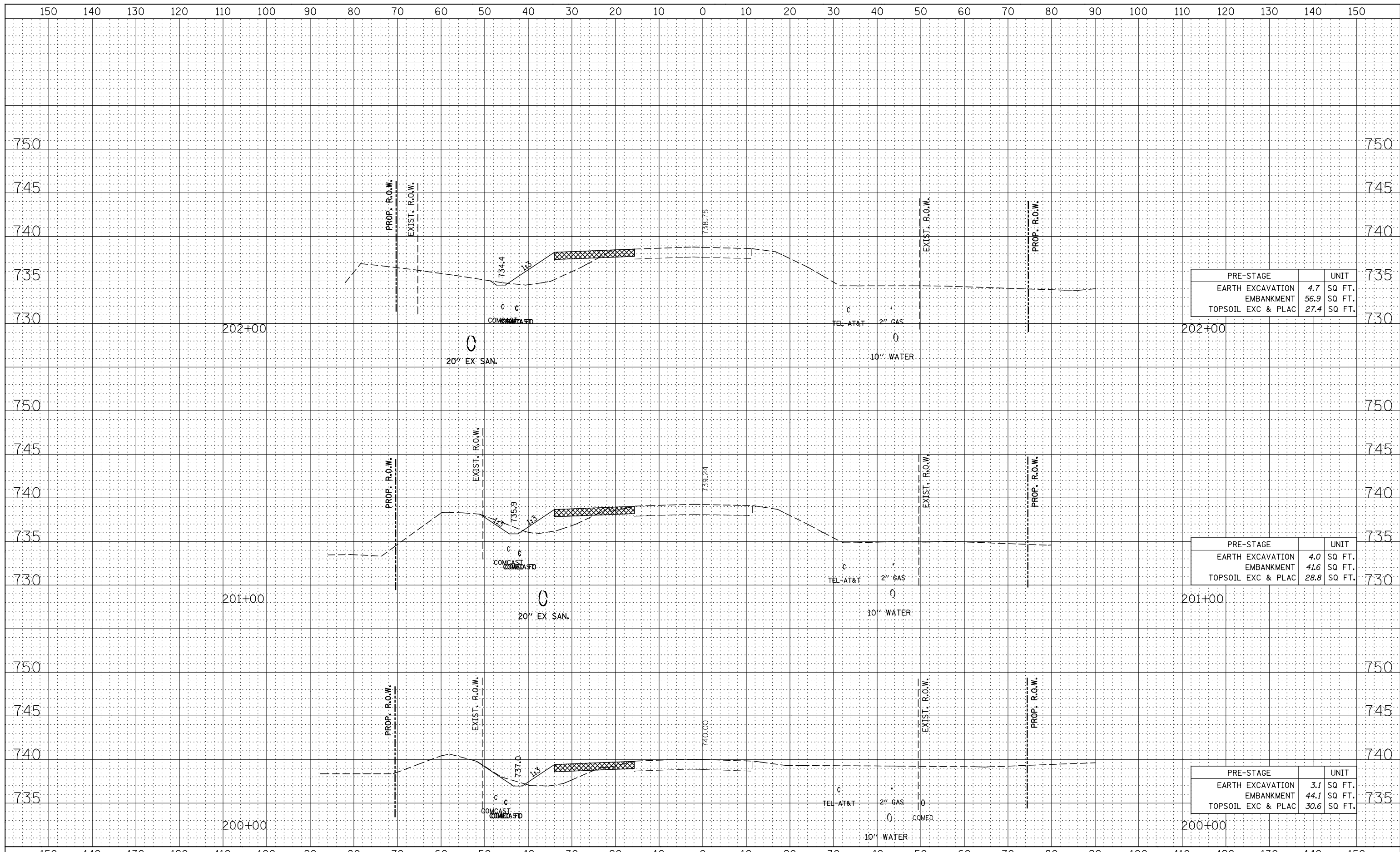
PRE-STAGE		UNIT
EARTH EXCAVATION	7.2	SQ FT.
EMBANKMENT	37.5	SQ FT.
TOPSOIL EXC & PLAC	31.8	SQ FT.

PRE-STAGE		UNIT
EARTH EXCAVATION	13.1	SQ FT.
EMBANKMENT	29.8	SQ FT.
TOPSOIL EXC & PLAC	35.1	SQ FT.

PRE-STAGE		UNIT
EARTH EXCAVATION	16.5	SQ FT.
EMBANKMENT	21.4	SQ FT.
TOPSOIL EXC & PLAC	33.0	SQ FT.

FINAL SURVEY	SURVEYED	DATE
NOTE BOOK	PLOTTED	BY
NO.	TEMPLATE	
	AREAS CHECKED	

ORIGINAL SURVEY	SURVEYED	DATE
NOTE BOOK	PLOTTED	BY
NO.	TEMPLATE	
	AREAS CHECKED	



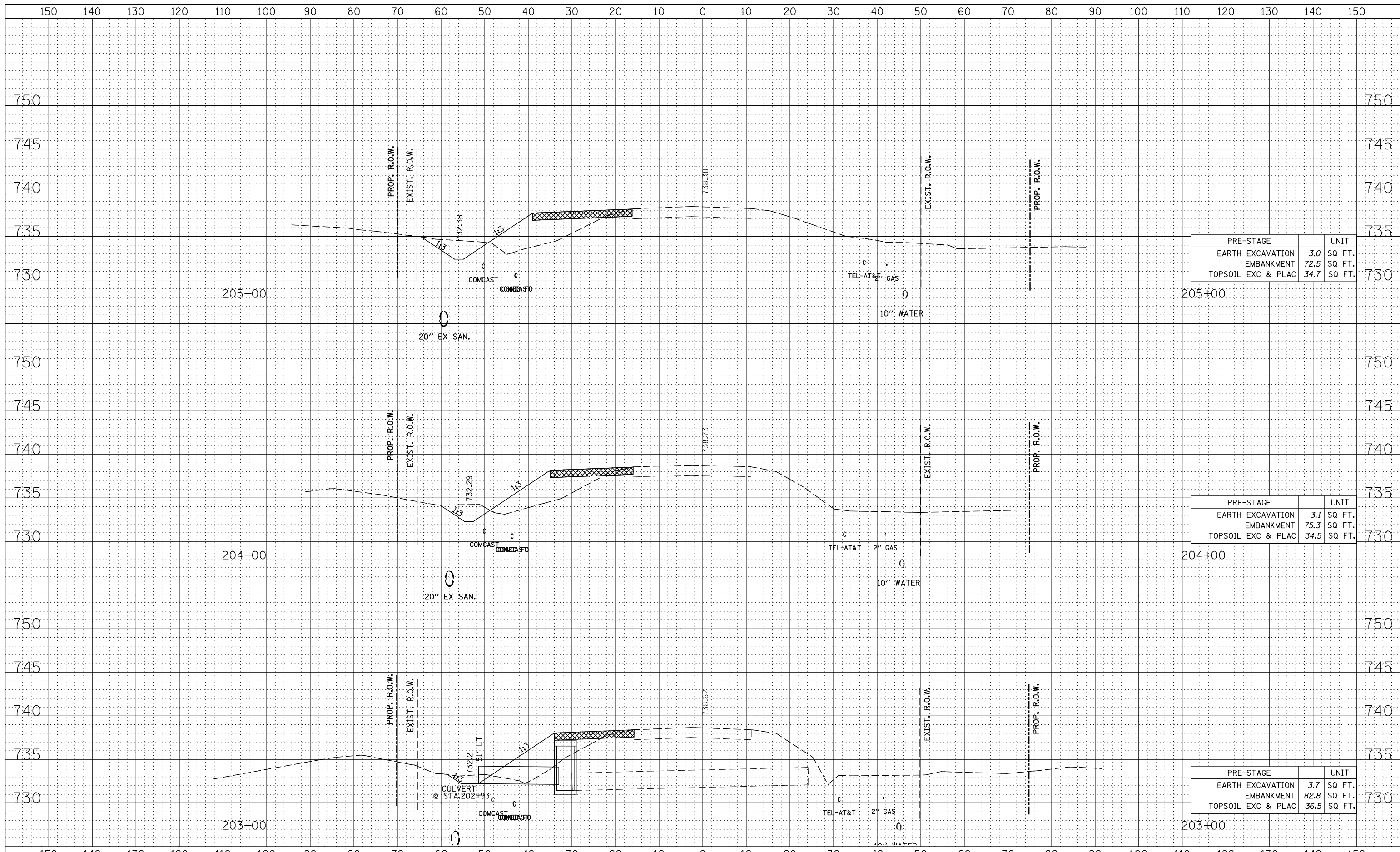
PRE-STAGE		UNIT
EARTH EXCAVATION	4.7	SQ. FT.
EMBANKMENT	56.9	SQ. FT.
TOPSOIL EXC & PLAC	27.4	SQ. FT.

PRE-STAGE		UNIT
EARTH EXCAVATION	4.0	SQ. FT.
EMBANKMENT	41.6	SQ. FT.
TOPSOIL EXC & PLAC	28.8	SQ. FT.

PRE-STAGE		UNIT
EARTH EXCAVATION	3.1	SQ. FT.
EMBANKMENT	44.1	SQ. FT.
TOPSOIL EXC & PLAC	30.6	SQ. FT.

DATE	
BY	
FINAL SURVEY	SURVEYED
NOTE BOOK	PLOTTED
NO.	TEMPLATE
	AREAS CHECKED

DATE	
BY	
ORIGINAL SURVEY	SURVEYED
NOTE BOOK	PLOTTED
NO.	TEMPLATE
	AREAS CHECKED



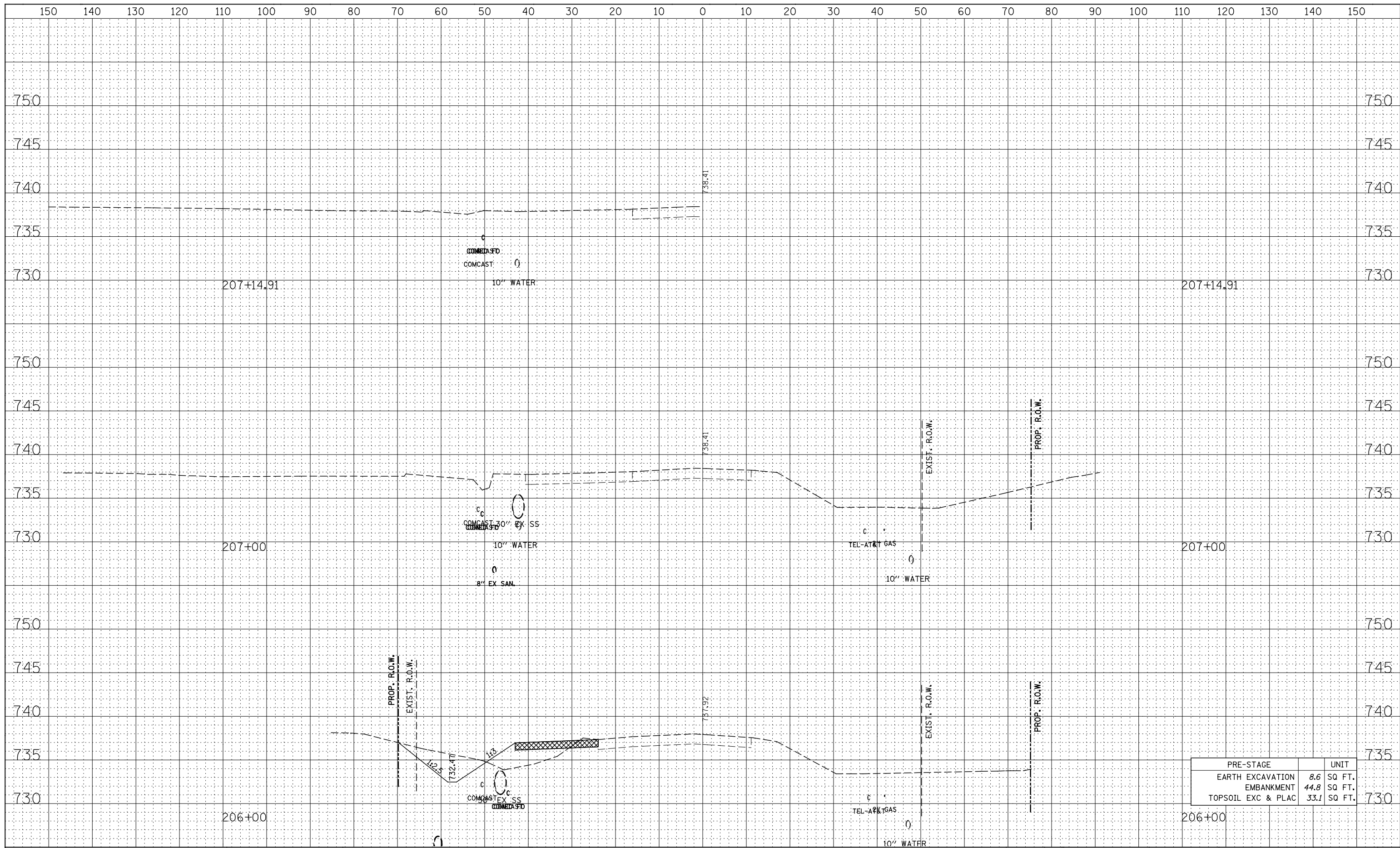
PRE-STAGE		UNIT
EARTH EXCAVATION	3.0	SQ. FT.
EMBANKMENT	72.5	SQ. FT.
TOPSOIL EXC & PLAC	34.7	SQ. FT.

PRE-STAGE		UNIT
EARTH EXCAVATION	3.1	SQ. FT.
EMBANKMENT	75.3	SQ. FT.
TOPSOIL EXC & PLAC	34.5	SQ. FT.

PRE-STAGE		UNIT
EARTH EXCAVATION	3.7	SQ. FT.
EMBANKMENT	82.8	SQ. FT.
TOPSOIL EXC & PLAC	36.5	SQ. FT.

DATE	
BY	
FINAL SURVEY	SURVEYED
NOTE BOOK	PLOTTED
NO.	AREAS CHECKED

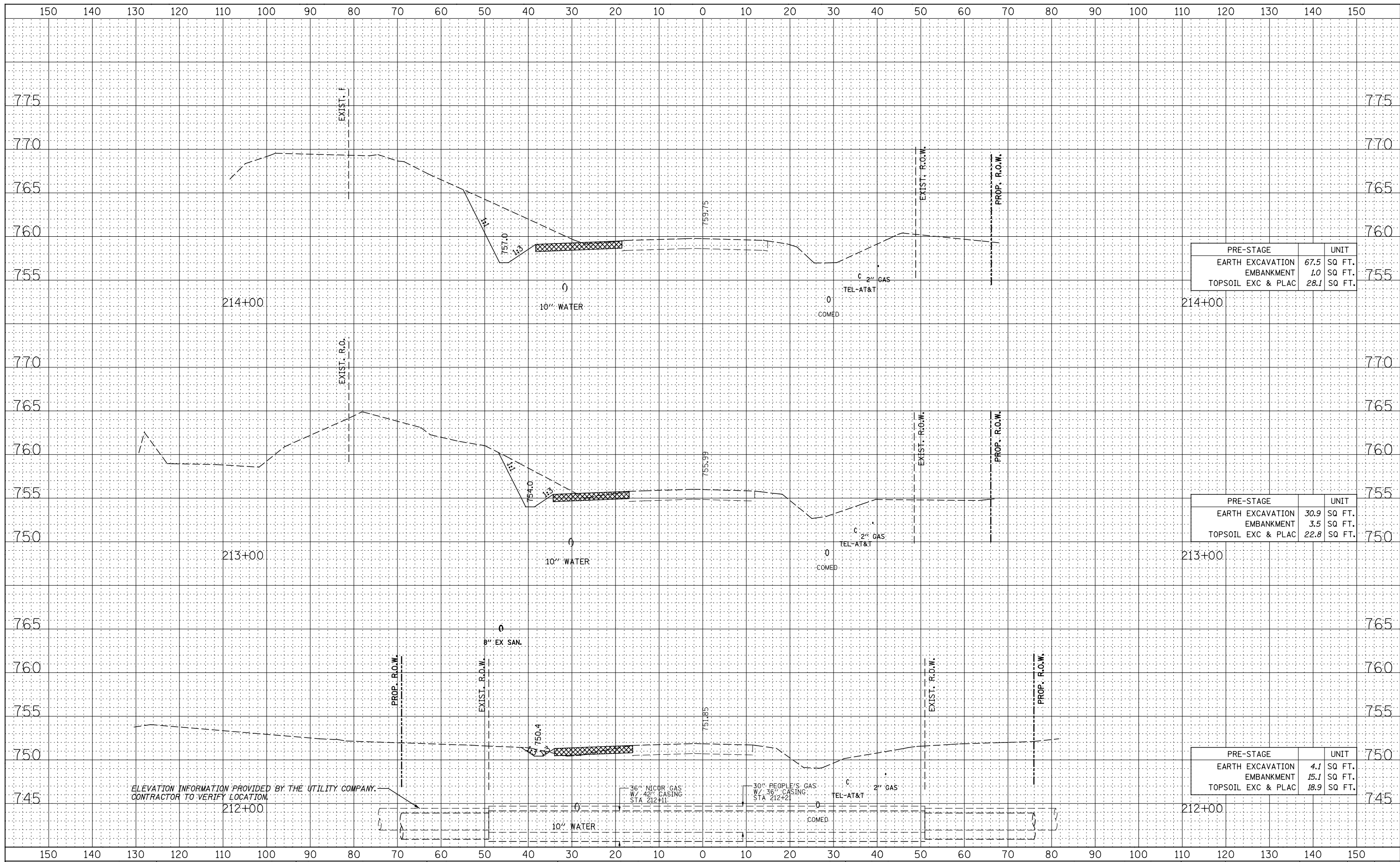
DATE	
BY	
ORIGINAL SURVEY	SURVEYED
NOTE BOOK	PLOTTED
NO.	AREAS CHECKED



PRE-STAGE	UNIT
EARTH EXCAVATION	8.6 SQ FT.
EMBANKMENT	44.8 SQ FT.
TOPSOIL EXC & PLAC	33.1 SQ FT.

DATE	
BY	
FINAL SURVEY	SURVEYED
NOTE BOOK	PLOTTED
NO.	TEMPLATE
	AREAS CHECKED

DATE	
BY	
ORIGINAL SURVEY	SURVEYED
NOTE BOOK	PLOTTED
NO.	TEMPLATE
	AREAS CHECKED



PRE-STAGE		UNIT
EARTH EXCAVATION	67.5	SQ. FT.
EMBANKMENT	1.0	SQ. FT.
TOPSOIL EXC & PLAC	28.1	SQ. FT.

PRE-STAGE		UNIT
EARTH EXCAVATION	30.9	SQ. FT.
EMBANKMENT	3.5	SQ. FT.
TOPSOIL EXC & PLAC	22.8	SQ. FT.

PRE-STAGE		UNIT
EARTH EXCAVATION	4.1	SQ. FT.
EMBANKMENT	15.1	SQ. FT.
TOPSOIL EXC & PLAC	18.9	SQ. FT.

FILE NAME =
#FILE#

USER NAME = mmaestra
PLOT SCALE = 1:20
PLOT DATE = 8/15/2014

DESIGNED - NAV
DRAWN - NAV
CHECKED - PJO
DATE - 8/15/2014

REVISED -
REVISED -
REVISED -
REVISED -

STATE OF ILLINOIS
DEPARTMENT OF TRANSPORTATION

CROSS SECTIONS
IL ROUTE 7 - PRESTAGE

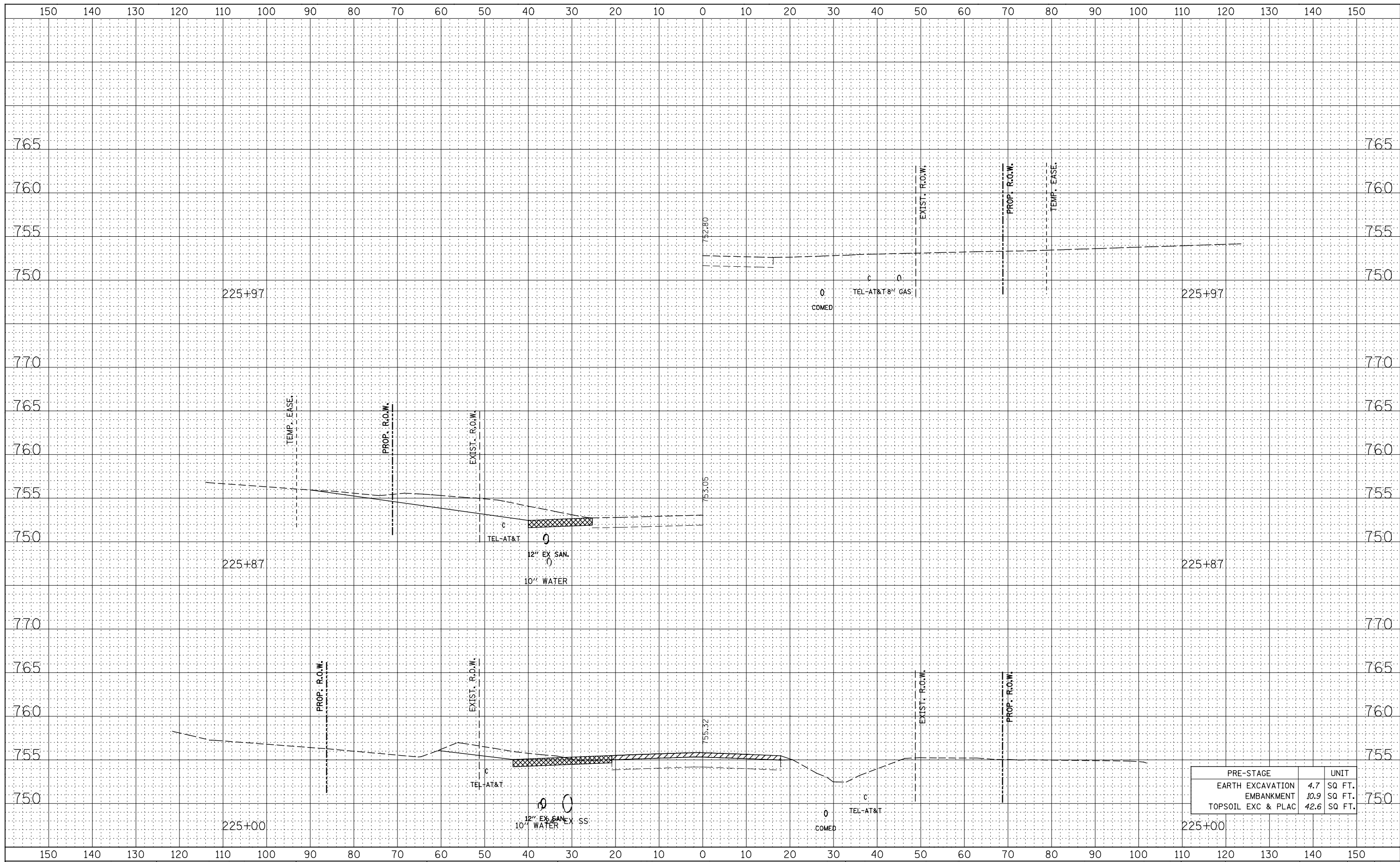
SCALE: SHEET NO. 97 OF 133 SHEETS STA. TO STA.

F.A.P. RTE.	SECTION	COUNTY	TOTAL SHEETS	SHEET NO.
351	536-R-1	WILL	1232	987
CONTRACT NO. 60L71				

FED. ROAD DIST. NO. ILLINOIS FED. AID PROJECT

FINAL SURVEY	SURVEYED	DATE
NOTE BOOK	PLOTTED	BY
NO.	TEMPLATE	
	AREAS CHECKED	

ORIGINAL SURVEY	SURVEYED	DATE
NOTE BOOK	PLOTTED	BY
NO.	TEMPLATE	
	AREAS CHECKED	



PRE-STAGE	UNIT
EARTH EXCAVATION	4.7 SQ FT.
EMBANKMENT	10.9 SQ FT.
TOPSOIL EXC & PLAC	42.6 SQ FT.

FILE NAME =
#FILE#

USER NAME = mmaestra	DESIGNED - NAV	REVISED -
PLOT SCALE = 1:20	DRAWN - NAV	REVISED -
PLOT DATE = 8/15/2014	CHECKED - PJO	REVISED -
	DATE - 8/15/2014	REVISED -

**STATE OF ILLINOIS
DEPARTMENT OF TRANSPORTATION**

**CROSS SECTIONS
IL ROUTE 7 - PRESTAGE**

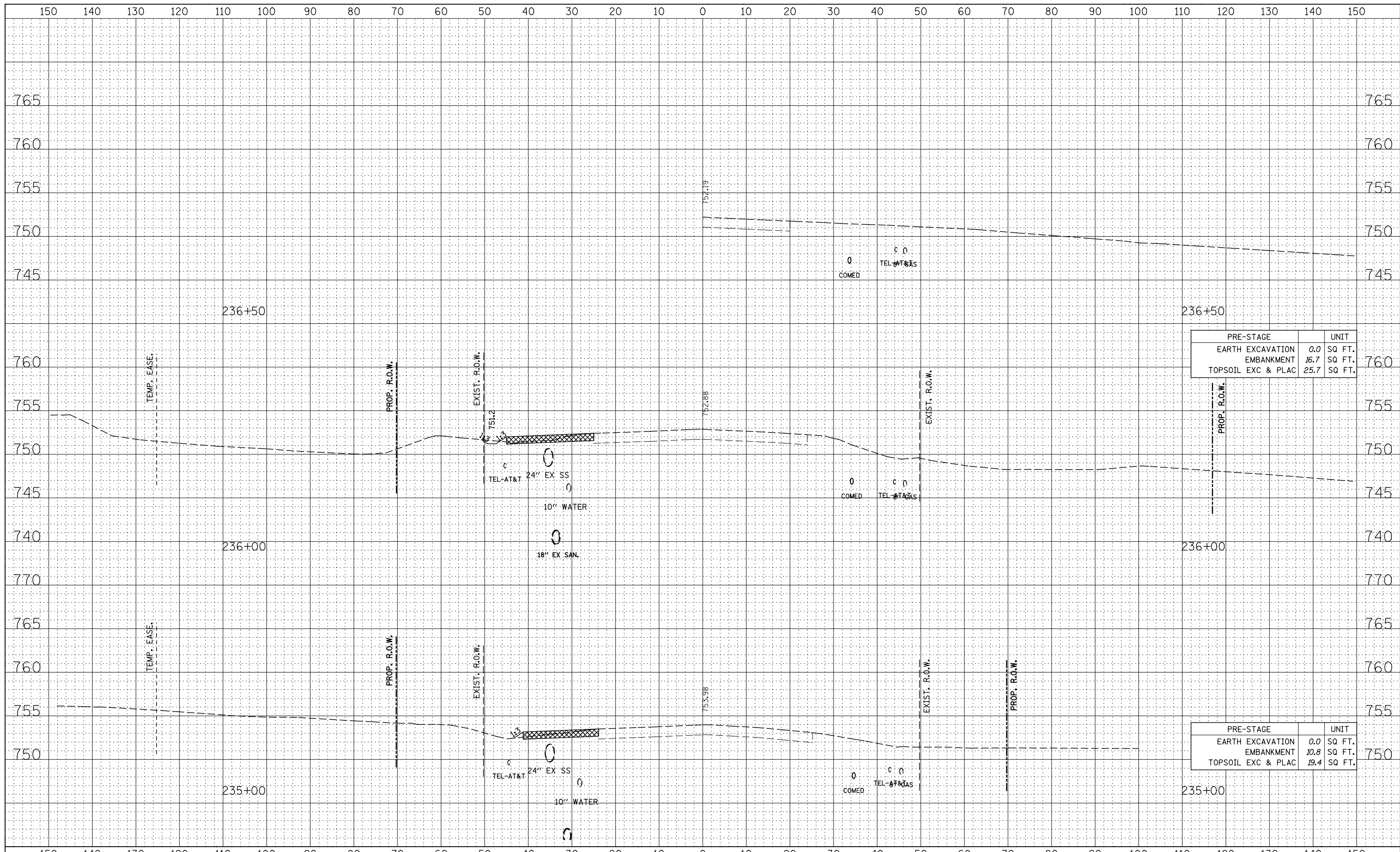
SCALE: SHEET NO. 1030F 133 SHEETS STA. TO STA.

F.A.P. RTE.	SECTION	COUNTY	TOTAL SHEETS	SHEET NO.
351	536-R-1	WILL	1232	993
CONTRACT NO. 60L71				

FED. ROAD DIST. NO. ILLINOIS FED. AID PROJECT

DATE	
BY	
FINAL SURVEY	SURVEYED
NOTE BOOK	PLOTTED
NO.	TEMPLATE
	AREAS CHECKED

DATE	
BY	
ORIGINAL SURVEY	SURVEYED
NOTE BOOK	PLOTTED
NO.	TEMPLATE
	AREAS CHECKED



PRE-STAGE		UNIT
EARTH EXCAVATION	0.0	SQ. FT.
EMBANKMENT	16.7	SQ. FT.
TOPSOIL EXC & PLAC	25.7	SQ. FT.

PRE-STAGE		UNIT
EARTH EXCAVATION	0.0	SQ. FT.
EMBANKMENT	10.8	SQ. FT.
TOPSOIL EXC & PLAC	19.4	SQ. FT.

FILE NAME =	USER NAME = mmaestra	DESIGNED - NAV	REVISED -
*FILE#		DRAWN - NAV	REVISED -
		CHECKED - PJO	REVISED -
		DATE - 8/15/2014	REVISED -

**STATE OF ILLINOIS
DEPARTMENT OF TRANSPORTATION**

CROSS SECTIONS IL ROUTE 7 - PRESTAGE	
SCALE:	SHEET NO. 1100F 133 SHEETS STA. TO STA.

F.A.P. RTE.	SECTION	COUNTY	TOTAL SHEETS	SHEET NO.
351	536-R-1	WILL	1232	1000
CONTRACT NO. 60L71				
FED. ROAD DIST. NO. ILLINOIS FED. AID PROJECT				