




WB-CM-65
STA 530+00



O'Hare
USE  NORTH
EXIT 15B

WB-TR-63
STA 522+50

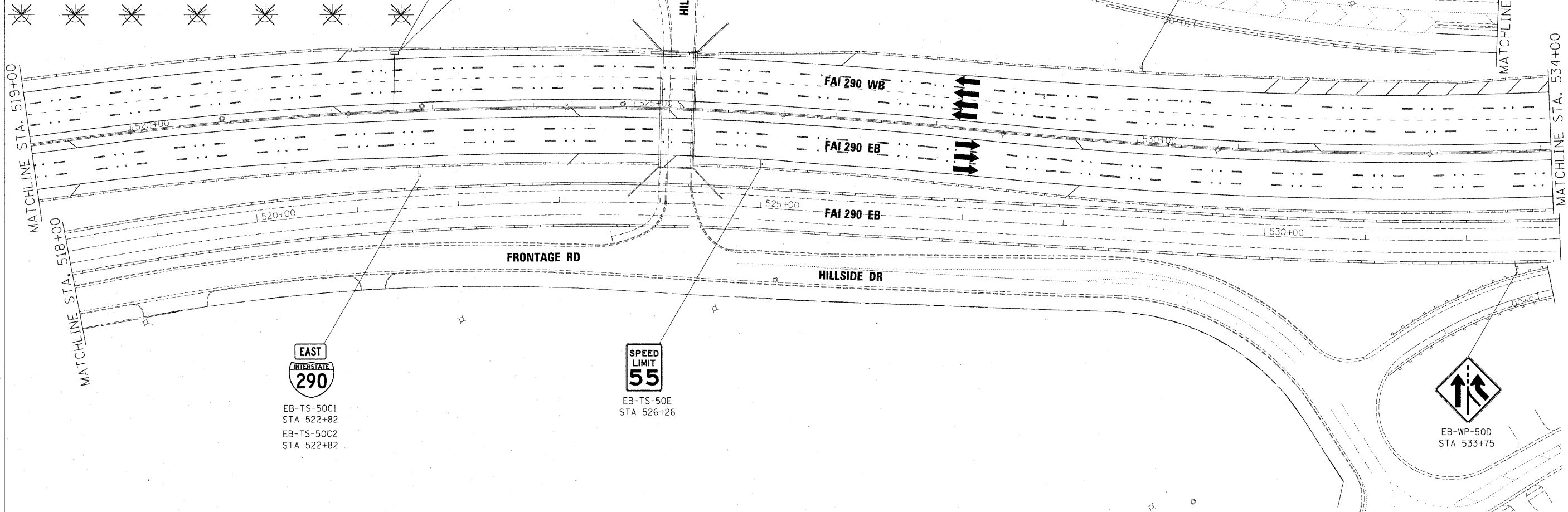
WB-TR-64
STA 522+50

WB-PM-64A
STA 522+50

EXIT 15A
 WEST TOLLWAY
Aurora
 SOUTH TOLLWAY
Indiana

EXIT 15B
 WEST TOLLWAY
Rockford
 NORTH TOLLWAY
Milwaukee

SPEED LIMIT 55



EAST
INTERSTATE
290

EB-TS-50C1
STA 522+82
EB-TS-50C2
STA 522+82

SPEED LIMIT 55

EB-TS-50E
STA 526+26

EB-WP-50D
STA 533+75

**GUIDE SIGN SEQUENCE
NUMBERING CODE**

EXAMPLE

EB-TR-03

- DIRECTION OF TRAFFIC
- ND - NORTHBOUND FAI 355
 - SD - SOUTHBOUND FAI 355
 - ED - EASTBOUND FAI 290
 - WD - WESTBOUND FAI 290
 - LS - LAKE STREET
 - AT - ARMY TRAIL RD
 - 83 - IL 83 (KINCERY HWY)
 - 64 - IL 64 (NORTH AVE)
- REMOVE AND REPLACE SIGN PANEL
- EXISTING LUMINAIRE TO BE REMOVED

- SIGN PANEL NUMBER
- MOUNTING TYPE
- TR - TRUSS
 - CL - CANTILEVER
 - BM - BRIDGE MOUNTED
 - WP - WOOD POST
 - BS - BREAKAWAY STEEL
 - LP - LIGHT POLE
 - GM - GROUND MOUNTED

FILE NAME =	DESIGNED - AJP	REVISED -
...\\prpln-abc-60\22-290\pvmt\kg_09.dgn	DRAWN - TMB	REVISED -
USER NAME = tblank	CHECKED - JMM	REVISED -
PLOT DATE = 1/25/2010	DATE - 1/25/10	REVISED -

benesch

**STATE OF ILLINOIS
DEPARTMENT OF TRANSPORTATION**

SIGNING PLANS
I-290 MAINLINE STA 519+00 TO STA 534+00

SCALE: 1"=50' SHEET NO. 3 OF 12 SHEETS STA. TO STA.

F.A.I. RTE.	SECTION	COUNTY	TOTAL SHEETS	SHEET NO.
290	(3435, ETC., 3838)RS-5	COOK	264	146
FED. ROAD DIST. NO.			ILLINOIS FED. AID PROJECT	
			CONTRACT NO. 60G52	