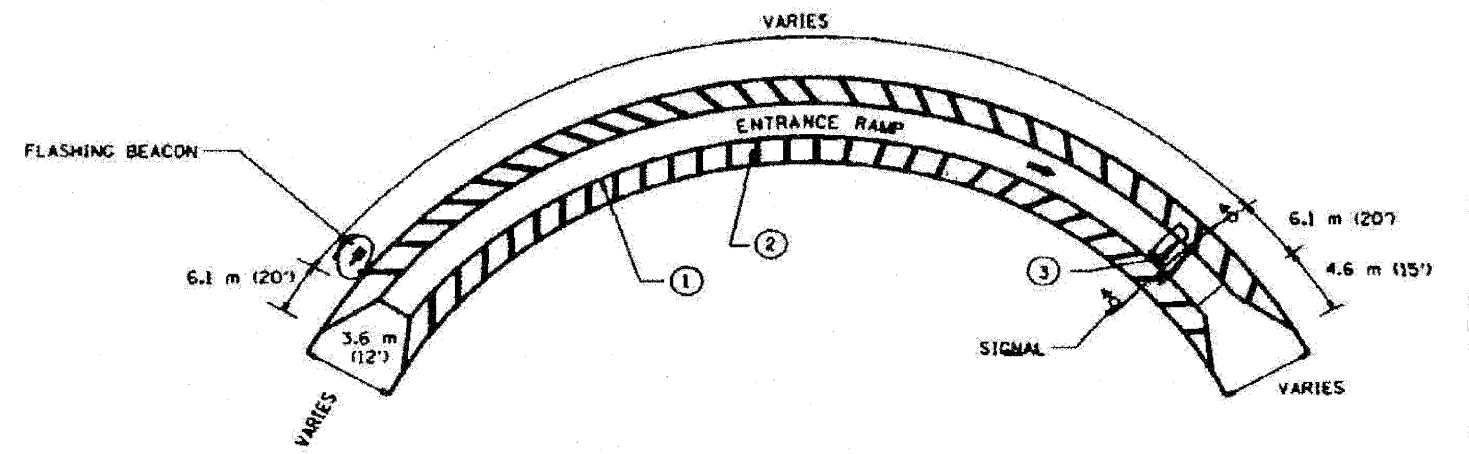
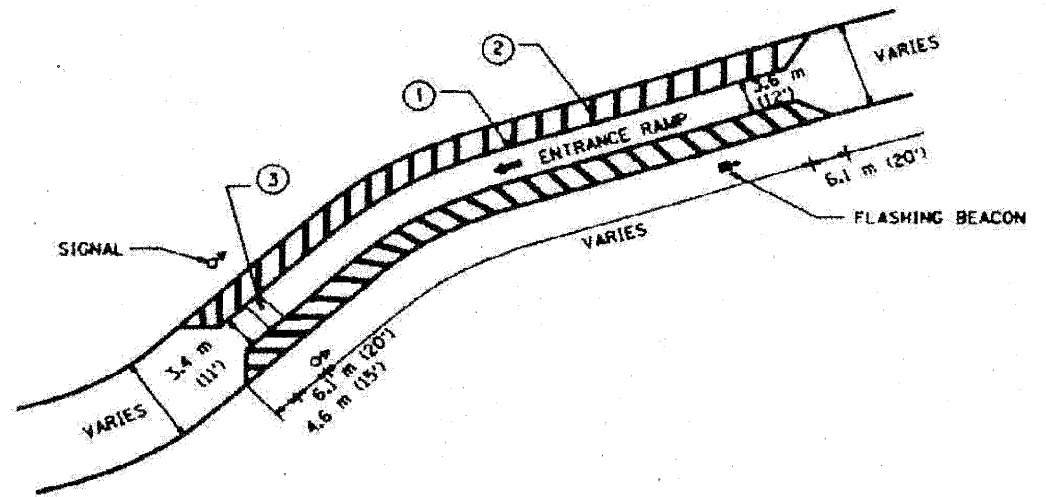
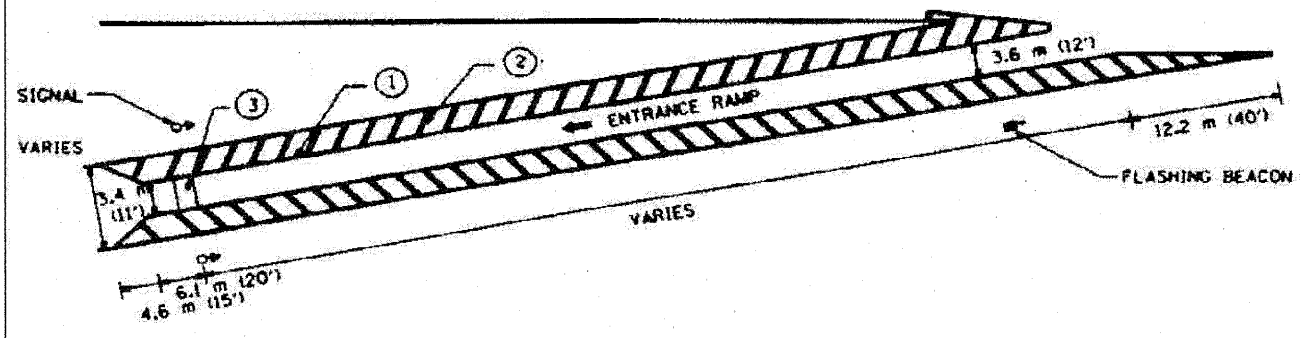


F.A.I. RTE.	SECTION	COUNTY	TOTAL SHEETS	SHEET NO.
STA.	TO STA.			
FED. ROAD DIST. NO.	ILLINOIS FED. AID PROJECT			



FRONTAGE ROAD



PAVIMENT MARKING

- ① 305 mm (12") WHITE CHANNEL MARKINGS
- ② 203 mm (8") WHITE CROSS-HATCHING AT 3.05 m (10') INTERVALS
- ③ 609 mm (24") WHITE STOP BAR CENTERED BETWEEN SIGNALS

REVISION	DATE

ILLINOIS DEPARTMENT OF TRANSPORTATION  
TRAFFIC SYSTEMS CENTER  
**TYPICAL RAMP  
METERING STRIPING**  
SCALE: NOT SHOWN  
DATE: 8-22-94  
DRAWN BY: C.M.  
CHECKED BY: R.L.

TRAFFIC SYSTEMS CENTER (TY-1TSC-500#1)

FILE NAME =	DESIGNED - GHT	REVISED -
...\\prpln_abc_c2_ts_det_18.dgn	DRAWN - TMB	REVISED -
USER NAME = tblank	CHECKED - MPM	REVISED -
PLOT DATE = 1/25/2010	DATE - 1/25/10	REVISED -

**benesch**

STATE OF ILLINOIS  
DEPARTMENT OF TRANSPORTATION

TRAFFIC SYSTEMS CENTER DETAIL SHEETS	
SCALE: N.T.S.	SHEET NO. 15 OF 16 SHEETS
STA.	TO STA.

F.A.I. RTE.	SECTION	COUNTY	TOTAL SHEETS	SHEET NO.
290	(3435, ETC., 3838IRS-5)	COOK	264	247
FED. ROAD DIST. NO.		ILLINOIS FED. AID PROJECT	CONTRACT NO. 60652	