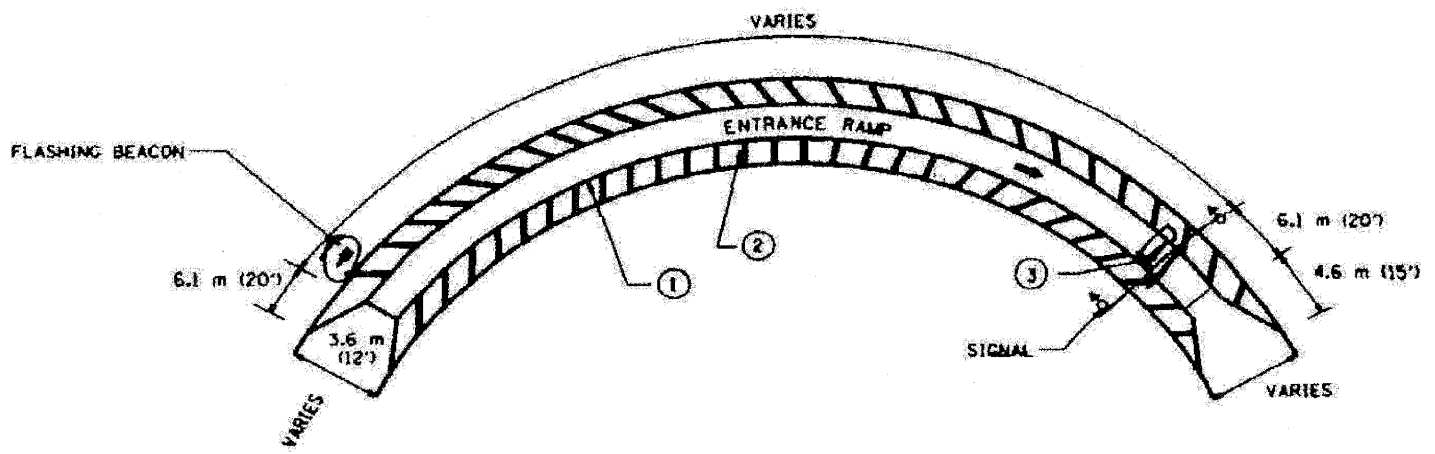
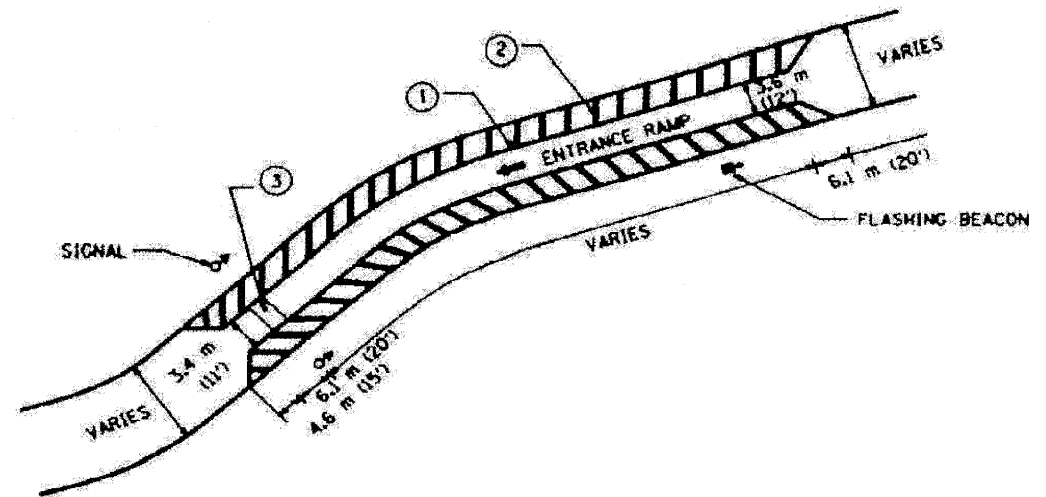
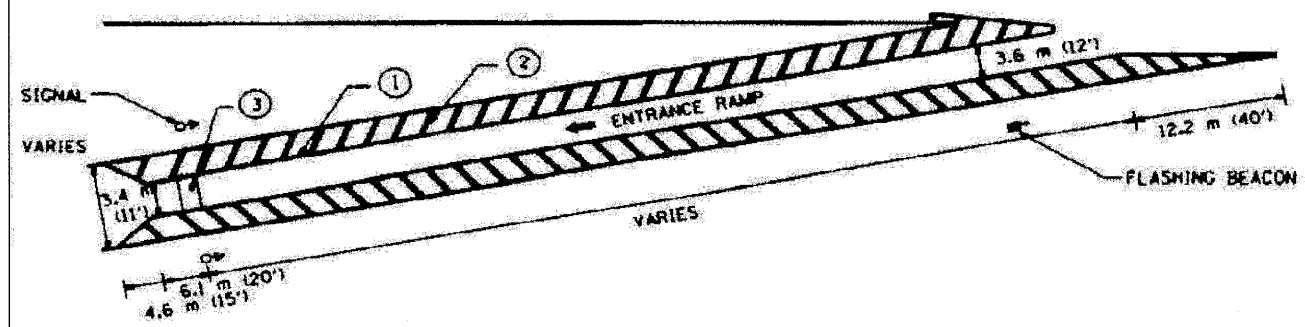


F.A.I. DIST.	SECTION	COUNTY	TOTAL SHEETS
STA.	TO STA.		
FED. ROAD DIST. NO.	ILLINOIS FED. AID PROJECT		



FRONTAGE ROAD



PAVIMENT MARKING

- ① 305 mm (12") WHITE CHANNEL MARKINGS
- ② 203 mm (8") WHITE CROSS-HATCHING AT 3.05 m (10') INTERVALS
- ③ 609 mm (24") WHITE STOP BAR CENTERED BETWEEN SIGNALS

REVISION	DATE

ILLINOIS DEPARTMENT OF TRANSPORTATION  
TRAFFIC SYSTEMS CENTER  
**TYPICAL RAMP  
METERING STRIPING**  
SCALE: 1/8" = 1'-0"  
DATE: 1-22-10  
DRAWN BY: C.M.  
CHECKED BY: A.L.

TRAFFIC SYSTEMS CENTER (TY-1TSC-500#1)

FILE NAME =	DESIGNED - GHT	REVISED -
...prp1n_abc.c3.ts_det_16.dgn	DRAWN - DMS	REVISED -
USER NAME = jma/jmaki	CHECKED - MPM	REVISED -
PLT DATE = 1/25/2010	DATE - 1/25/10	REVISED -

**benesch**

STATE OF ILLINOIS  
DEPARTMENT OF TRANSPORTATION

TRAFFIC SYSTEM CENTER  
DETAIL SHEETS

SCALE: N.T.S. SHEET NO. 15 OF 15 SHEETS STA. TO STA.

F.A.I. RTE.	SECTION	COUNTY	TOTAL SHEETS	SHEET NO.
290	(2727, ETC., 313)RS-7	COOK	216	196
FED. ROAD DIST. NO. ILLINOIS FED. AID PROJECT			CONTRACT NO. 60653	