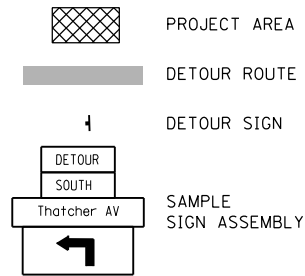
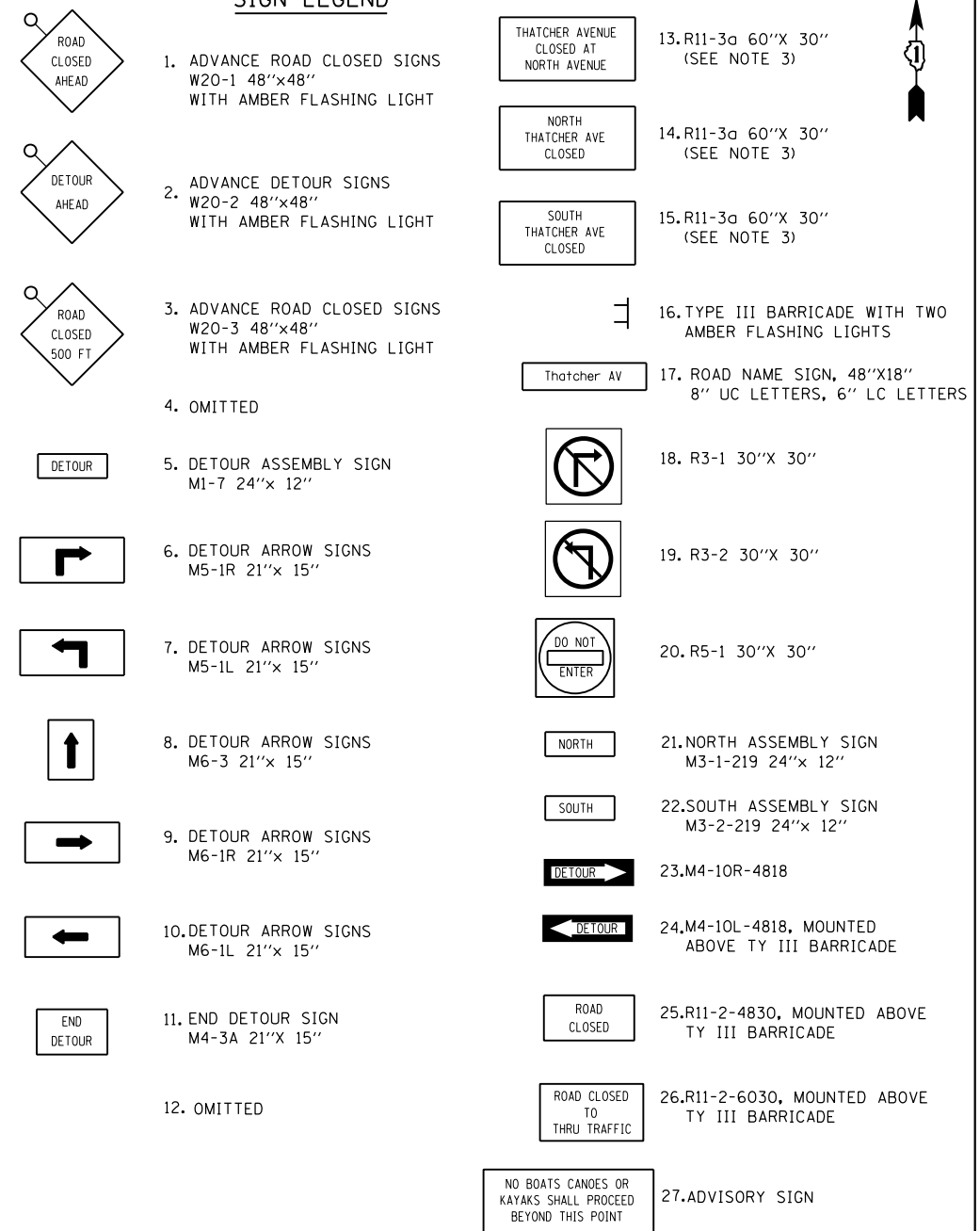


LEGEND

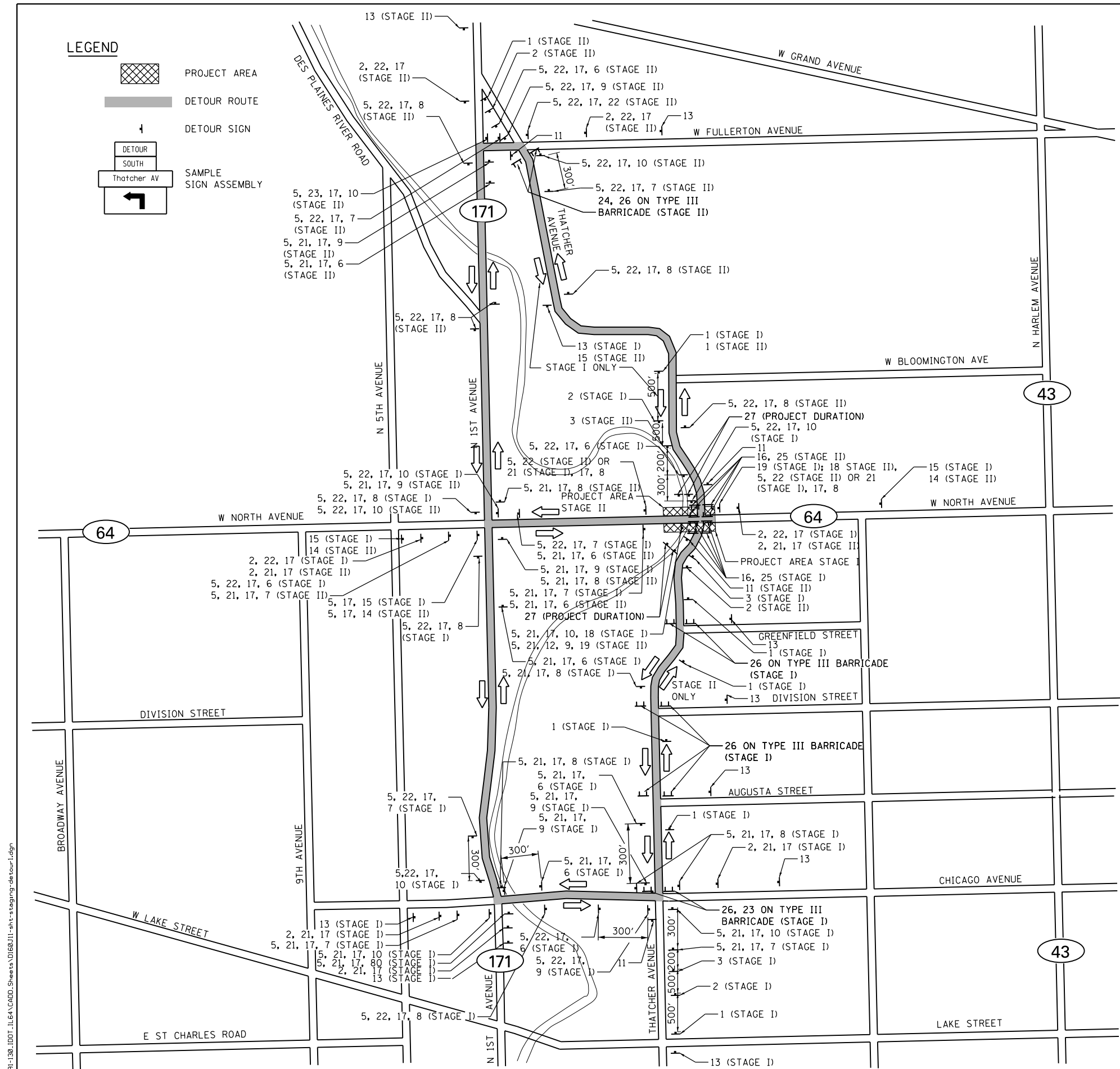


SIGN LEGEND



NOTES:

- ALL DETOUR SIGNING SHALL BE PAID AS "TRAFFIC CONTROL AND PROTECTION FOR DETOUR" (L SUM) IN ACCORDANCE WITH THE SPECIAL PROVISIONS.
- THE CONTRACTOR SHALL NOTIFY THE VILLAGES ONE MONTH PRIOR TO THE ROAD CLOSURES, DETOUR ROUTES AND ASSOCIATED SIGNAGE WILL NEED TO BE IN PLACE TWO WEEKS PRIOR TO CLOSURE. THE TRAFFIC WILL BE DETOURED ALONG CHICAGO AVENUE, 1ST AVENUE AND FULLERTON AVENUE.
- PARKWAY SPACE IS LIMITED. THE CONTRACTOR WILL MAKE SURE THAT THESE SIGNS DO NOT BLOCK THE SIDEWALK OR EXTEND ONTO THE STREET.
- ALL DETOUR SIGN SPACING SHALL BE IN ACCORDANCE WITH DISTRICT DETAIL TC-21.



FILE NAME = W:\191-130-1007_IL64_V000_Sheets\0160\11-ht-stagging-detour1.dgn

Bollinger, Lach & Associates, Inc.
ITASCA, ILLINOIS

USER NAME = cesario	DESIGNED - MTC	REVISED -
PLOT SCALE = 2000.0000' / in.	DRAWN - MTC	REVISED -
PLOT DATE = 8/15/2013	CHECKED - JIP	REVISED -
	DATE - 06/07/2013	REVISED -

**STATE OF ILLINOIS
DEPARTMENT OF TRANSPORTATION**

**ILLINOIS ROUTE 64 (NORTH AVE) OVER THE DES PLAINES RIVER
DETOUR PLAN**

F.A.P. RTE.	SECTION	COUNTY	TOTAL SHEETS	SHEET NO.
307	541Y-3-B	COOK	143	23
CONTRACT NO. 60J11				
ILLINOIS FED. AID PROJECT				

SCALE: 1"=50' SHEET NO. 1 OF 7 SHEETS STA. TO STA.