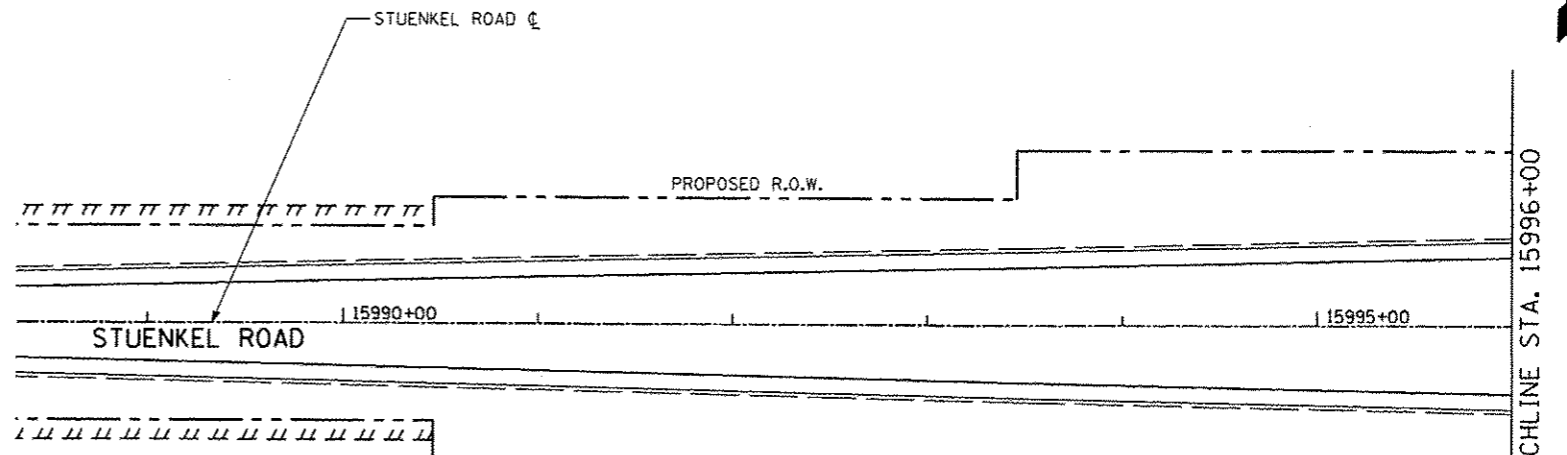


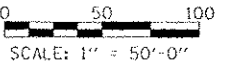
PERENNIAL PLANT CARE CALENDAR

ACTIVITY	TIME
PLANT PERENNIALS AS PER PLAN	MAY 1 - JUNE 15 AUGUST 15 - SEPTEMBER 15
MULCH PERENNIAL BEDS	24 HOURS AFTER PLANTING
INSTALL SELECTIVE MOW STAKES AS PER PLAN OR DIRECTION OF RE	PRIOR TO PERIOD OF ESTABLISHMENT INSPECTION
PERENNIAL PLANT PERIOD OF ESTABLISHMENT - WATER ONCE EVERY 7 DAYS FOR 4 WEEKS	WITHIN 30 DAYS AFTER PLANTING
REPLACE DEAD PLANTS	AFTER PERIOD OF ESTABLISHMENT INSPECTION
PERENNIAL PLANT CARE (FIRST CYCLE)	30 DAYS AFTER PERIOD OF ESTABLISHMENT INSPECTION
PERENNIAL PLANT CARE (SECOND CYCLE)	60 DAYS AFTER PERIOD OF ESTABLISHMENT INSPECTION
PERENNIAL PLANT CARE (THIRD CYCLE)	90 DAYS AFTER PERIOD OF ESTABLISHMENT INSPECTION
SUPPLEMENTAL WATERING	USE AFTER PERIOD OF EST. INSP. AS DIRECTED BY RESIDENT ENGINEER

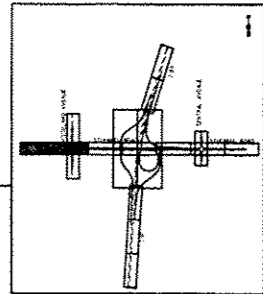


LANDSCAPING NOTES:


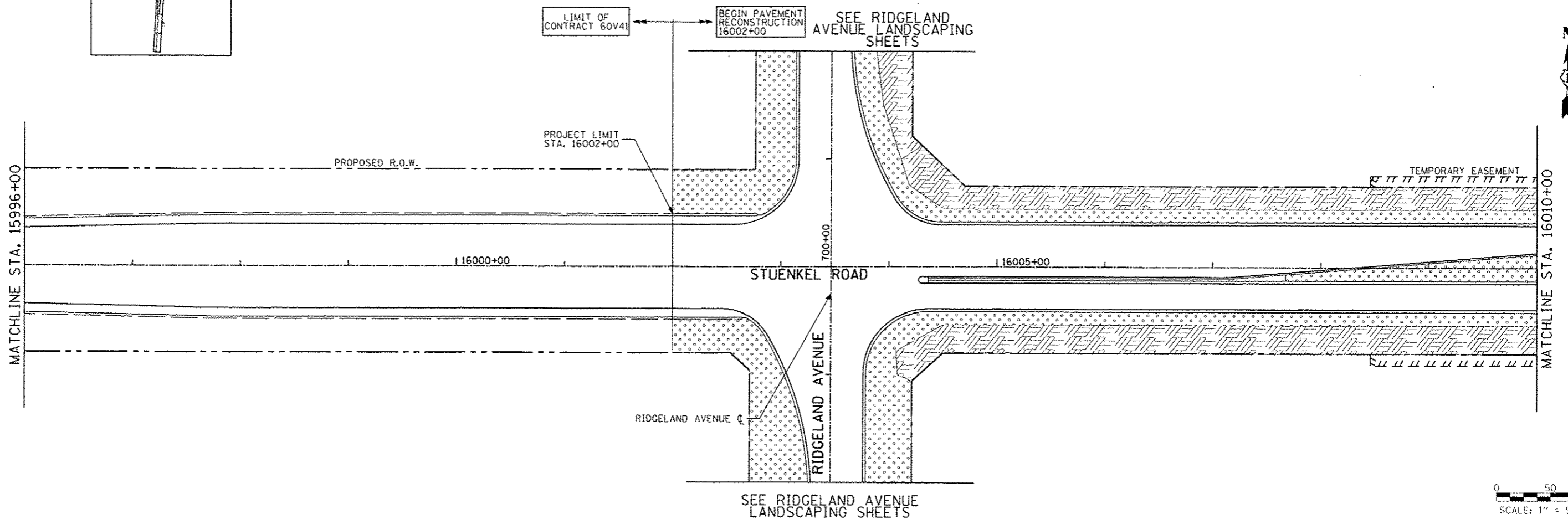
- EROSION CONTROL MEASURES FOR PERMANENT SEEDING SHALL BE PLACED AS FOLLOWS:
 EROSION CONTROL BLANKET: PLACED IN AREAS OF CONCENTRATED FLOW OR STEEP SLOPES
 MULCH, EROSION CONTROL METHOD 4: PLACED IN WETLAND AREAS
 MULCH, EROSION CONTROL METHOD 2: PLACED IN ALL OTHER AREAS OUTSIDE OF THOSE DESCRIBED ABOVE
- TOPSOIL EXCAVATION AND PLACEMENT SHALL BE TO A DEPTH OF 24 INCHES WITHIN RAMP D AND RAMP E DETENTION PONDS
- CLASS 2A SEEDING SHALL BE PLACED AT A 24' WIDTH ON THE INSIDE OF RAMP D. ALL OTHER LOCATIONS SHALL BE A 12' WIDTH.



LANDSCAPING LEGEND:



- SEEDING, CLASS 2A NITROGEN, PHOSPHORUS, AND POTASSIUM FERTILIZER NUTRIENTS TOPSOIL EXCAVATION AND PLACEMENT, 12"
- SEEDING, CLASS 4B (MOD.) TOPSOIL EXCAVATION AND PLACEMENT, 12"
- SEEDING, CLASS 4 (MOD) AND CLASS 5 (MOD) TOPSOIL EXCAVATION AND PLACEMENT, 12"
- PERENNIAL PLANTS WETLAND EMERGENT TYPE, 2 X 4 PLUG TOPSOIL EXCAVATION AND PLACEMENT, 12"



TYLIN INTERNATIONAL

DESIGNED - PP	REVISED -
DRAWN - DPS	REVISED -
CHECKED - JPM	REVISED -
DATE - 05/10/2013	REVISED -

**STATE OF ILLINOIS
DEPARTMENT OF TRANSPORTATION**

**STUENKEL ROAD AT I-57 RIDGELAND AVENUE TO CENTRAL AVENUE
STUENKEL ROAD LANDSCAPING PLAN**

SCALE: 1" = 50' SHEET 1 OF 12 SHEETS STA. 15989+00 TO STA. 16010+00

F.A. RTE. 57	SECTION 99-1HB-R1	COUNTY WILL	TOTAL SHEETS 679	SHEET NO. 160
CONTRACT NO. 60L69			ILLINOIS FED. AID PROJECT	

P:\602612\1-57 Stuenkel\Road\NC 3\Interchange\NC3_Stuenkel_1_NDW1.dgn