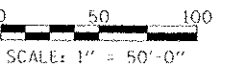
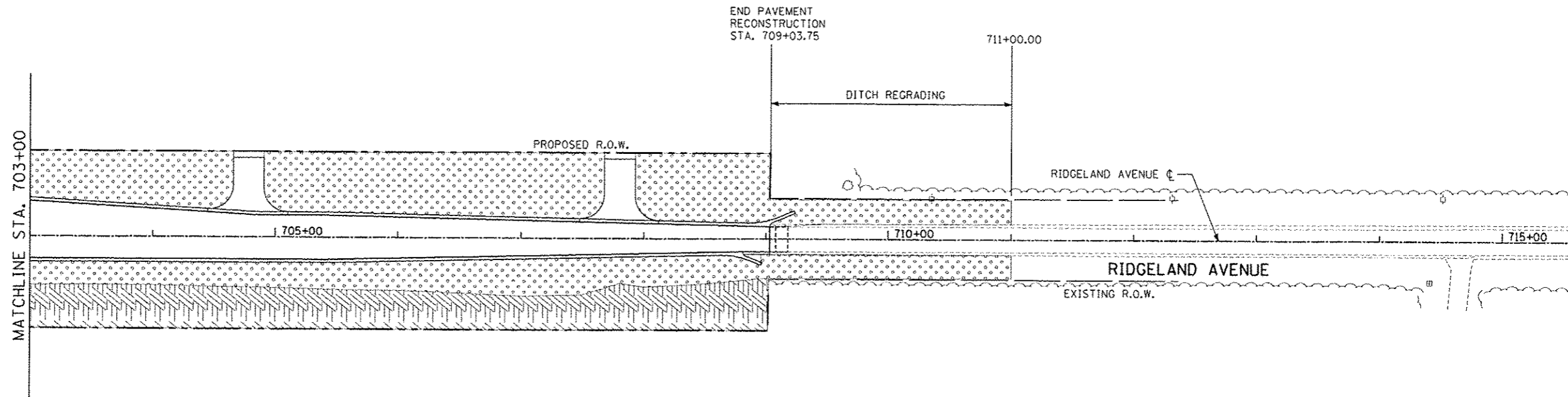
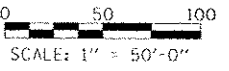
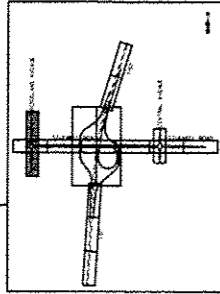


LANDSCAPING LEGEND:

- | | | | |
|--|---------------------------------------------------------------------------------------------------------------------------|--|-----------------------------------------------------------------------------------------------|
| | SEEDING, CLASS 2A
NITROGEN, PHOSPHORUS, AND POTASSIUM
FERTILIZER NUTRIENTS
TOPSOIL EXCAVATION AND PLACEMENT, 12" | | SEEDING, CLASS 4B (MOD.)
TOPSOIL EXCAVATION AND PLACEMENT, 12" |
| | SEEDING, CLASS 4 (MOD) AND CLASS 5 (MOD)
TOPSOIL EXCAVATION AND PLACEMENT, 12" | | PERENNIAL PLANTS
WETLAND EMERGENT TYPE, 2 X 4 PLUG
TOPSOIL EXCAVATION AND PLACEMENT, 1" |



TYLIN INTERNATIONAL	USER NAME	DESIGNED - PP	REVISED
	PLD SCALE	DRAWN - DPS	REVISED
	PLD DATE	CHECKED - JPM	REVISED
		DATE 05/10/2013	REVISED

**STATE OF ILLINOIS
DEPARTMENT OF TRANSPORTATION**

**STUENKEL ROAD AT I-57 RIDGELAND AVENUE TO CENTRAL AVENUE
RIDGELAND AVENUE LANDSCAPING PLAN**

SCALE: 1" = 50' SHEET 5 OF 12 SHEETS STA. 691+74 TO STA. 709+02

F.A. RTE. 57	SECTION 99-IHB-R1	COUNTY WILL	TOTAL SHEETS 679	SHEET NO. 164
CONTRACT NO. 60L69				

ILLINOIS FED. AID PROJECT

P:\60261241 57 - Stuenkel Road\1.3\Intarchang\1.3 - Stuenkel - LND005.dgn