





**LANDSCAPING LEGEND:**

- |   |   |   |  |
|---|---|---|--|
|  | SEEDING, CLASS 2A<br>NITROGEN, PHOSPHORUS, AND POTASSIUM<br>FERTILIZER NUTRIENTS<br>TOPSOIL EXCAVATION AND PLACEMENT, 12" |  | SEEDING, CLASS 4B (MOD.)<br>TOPSOIL EXCAVATION AND PLACEMENT, 12"                              |
|  | SEEDING, CLASS 4 (MOD) AND CLASS 5 (MOD)<br>TOPSOIL EXCAVATION AND PLACEMENT, 12"   |  | PERENNIAL PLANTS<br>WETLAND EMERGENT TYPE, 2 X 4 PLUG<br>TOPSOIL EXCAVATION AND PLACEMENT, 12" |

**TYLIN INTERNATIONAL**

DESIGNED	PP	REVISED	
DRAWN	DPS	REVISED	
CHECKED	JPM	REVISED	
DATE	05/10/2013	REVISED	

**STATE OF ILLINOIS  
DEPARTMENT OF TRANSPORTATION**

**STUENKEL ROAD AT I-57 RIDGELAND AVENUE TO CENTRAL AVENUE  
RAMP D AND RAMP C LANDSCAPING PLAN**

SCALE: 1" = 50' SHEET 9 OF 12 SHEETS STA. 314+00 TO STA. 331+00

F.A.I. RTE.	SECTION	COUNTY	TOTAL SHEETS	SHEET NO.
57	99-1HB-R1	WILL	679	168
CONTRACT NO. 60L69			ILLINOIS FED. AID PROJECT	

P:\60261201-07-R-StuenkelRoadVC\_301\stuenkelroadVC3-Stuenkel-1-ND09.dgn