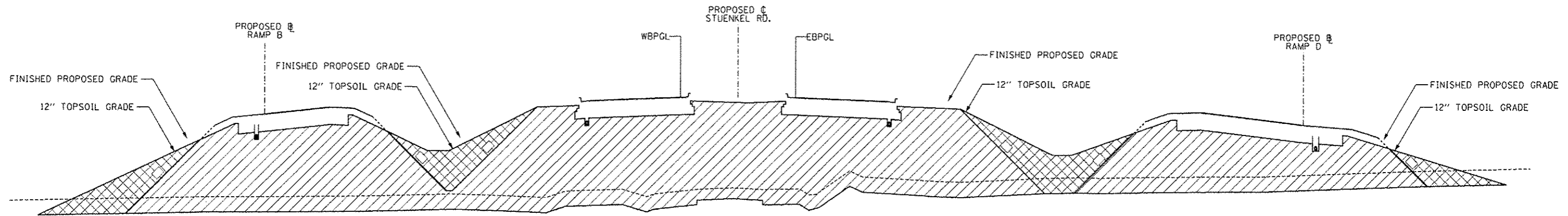


LIMITS WEST OF I-57



STA. 16019+50 TO STA. 16023+00
 STA. 16024+00 TO STA. 16028+00



LIMITS EAST OF I-57

STA. 16033+50 TO STA. 16043+00

LEGEND:

-  STRUCTURAL ROADWAY EMBANKMENT
-  TOPSOIL EXCAVATION AND PLACEMENT

TYLIN INTERNATIONAL	USER NAME	DESIGNED - JF	REVISED -
	PROJECT NO.	DRAWN - DPS	REVISED -
	PROJECT DATE	CHECKED	REVISED -
		DATE - 05/10/2013	REVISED -

**STATE OF ILLINOIS
 DEPARTMENT OF TRANSPORTATION**

**STUENKEL ROAD AT I-57 RIDGELAND AVENUE TO CENTRAL AVENUE
 EMBANKMENT DETAIL**

SCALE: NTS SHEET 1 OF 1 SHEETS STA. TO STA.

F.A.I. RTE. 57	SECTION 99-IHB-RI	COUNTY WILL	TOTAL SHEETS 679	SHEET NO. 415
CONTRACT NO. 60L69			ILLINOIS FED. AID PROJECT	