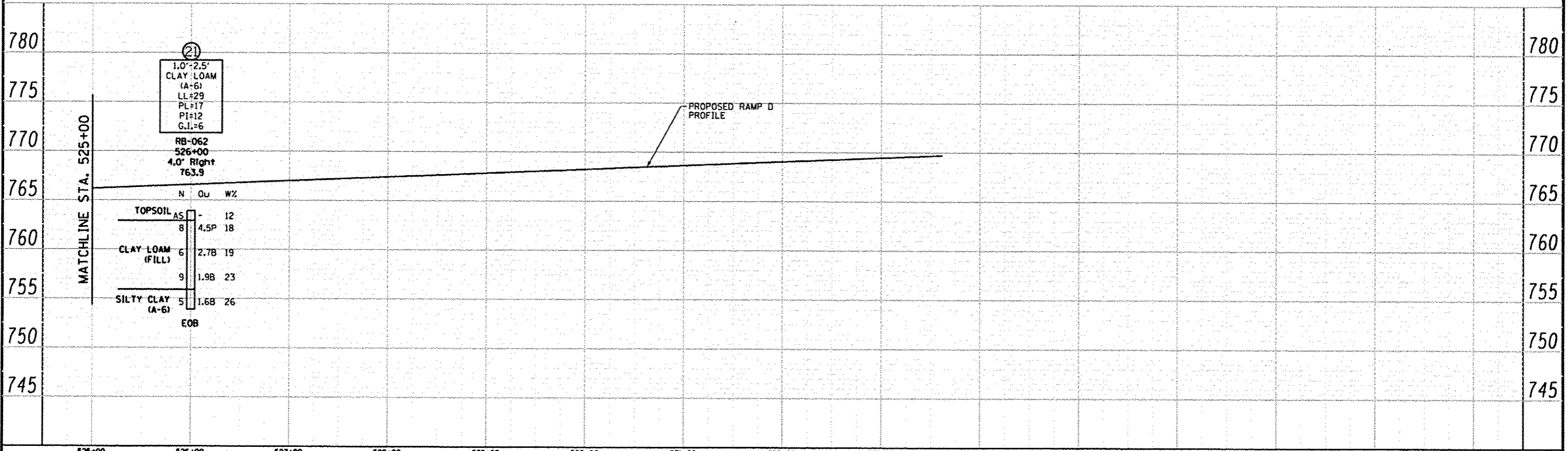
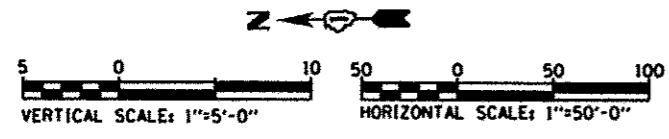
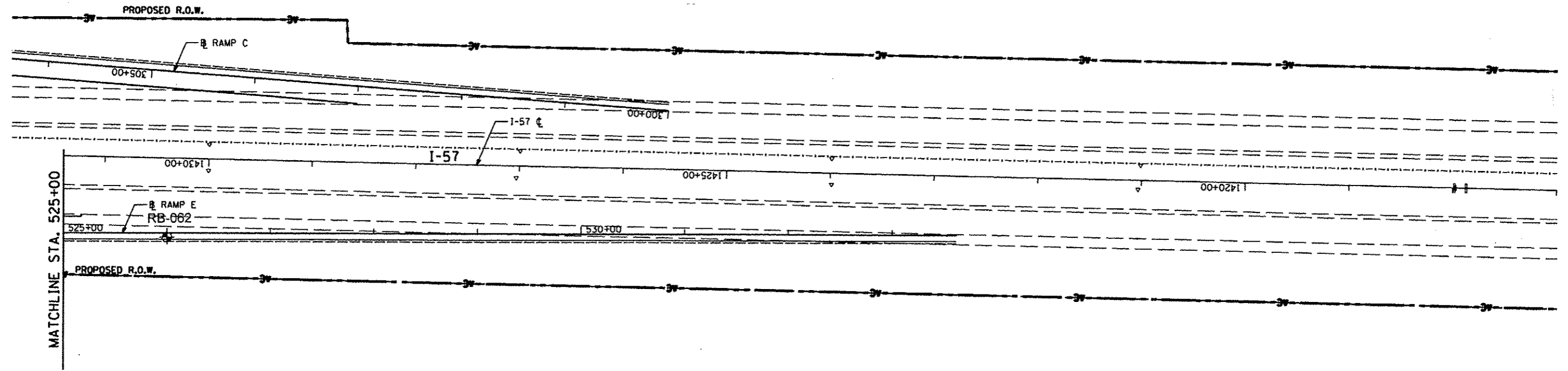


DATE	
BY	
REVISION	
NO. DATE	
PLAN	
NOTE BOOK	
NO.	
NO. OF SHEETS	
NO. OF SHEETS CHECKED	
NO. OF SHEETS NOT CHECKED	
FILE NAME	

DATE	
BY	
REVISION	
NO. DATE	
PROFILE	
NOTE BOOK	
NO.	
NO. OF SHEETS	
NO. OF SHEETS CHECKED	
NO. OF SHEETS NOT CHECKED	
FILE NAME	



525+00	526+00	527+00	528+00	529+00	530+00	531+00	532+00	533+00	534+00	
USER NAME: DESIGNED - RWC DRAWN - RWC PLOT SCALE: CHECKED - AJP PLOT DATE: DATE - 8/16/2012			REVISED - REVISED - REVISED - REVISED -			STATE OF ILLINOIS DEPARTMENT OF TRANSPORTATION			RAMP E SOIL BORING PLAN AND PROFILE	
GEO SERVICES, INC. Geotechnical, Environmental & Civil Engineering 805 North St. Court, Suite 204 Moberly, MO 65265 (800) 955-2936			SCALE: 1/8"=1'-0" SHEET NO. 3 OF 3 SHEETS STA. 525+00 TO STA. 534+00			F.A. RTE. SECTION COUNTY TOTAL SHEETS SHEET NO. COOK 679 639 CONTRACT NO. FED. ROAD DIST. NO. ILLINOIS FED. AID PROJECT				