

BY	DATE
DESIGNED	
DRAWN	
CHECKED	
DATE	

BY	DATE
DESIGNED	
DRAWN	
CHECKED	
DATE	

**TYLIN INTERNATIONAL**

USER NAME	
DESIGNED	JDF
DRAWN	JDF
CHECKED	JPM
DATE	5/10/2013

REVISED	
REVISED	
REVISED	
REVISED	

**STATE OF ILLINOIS  
DEPARTMENT OF TRANSPORTATION**

**I-57 AT STUENKEL ROAD (NEW INTERCHANGE)  
PROPOSED RIDGELAND AVENUE CROSS SECTIONS**

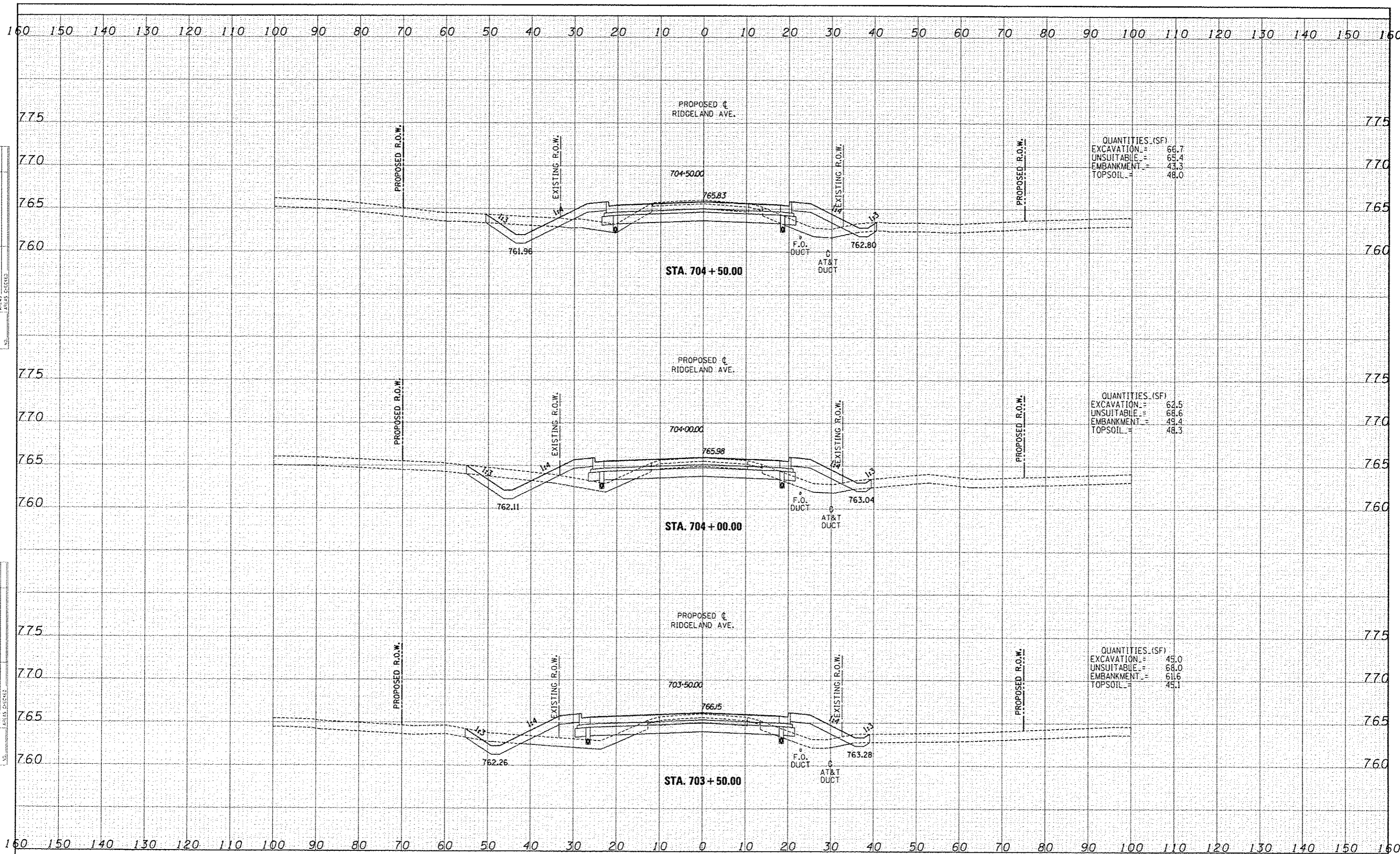
F.A.I. RTE.	SECTION	COUNTY	TOTAL SHEETS	SHEET NO.
57	99-14B-R1	WILL	679	501
CONTRACT NO. 60L69				

SCALE: 1" = 30' SHEET NO. OF SHEETS STA. 702+00.00 TO STA. 703+00.00

P:\60261201\37 @ Stuenkel\Road\37\Interchange\99-14B\Road\501.dgn

DATE	
BY	
REVISED SURVEY	
REVISIONS	
NOTE BOOK	
AREAS CHECKED	
NO.	

DATE	
BY	
REVISED SURVEY	
REVISIONS	
NOTE BOOK	
AREAS CHECKED	
NO.	



**TYLIN INTERNATIONAL**

USER NAME	JDF
DESIGNED	JDF
DRAWN	JDF
CHECKED	JPM
DATE	5/10/2013

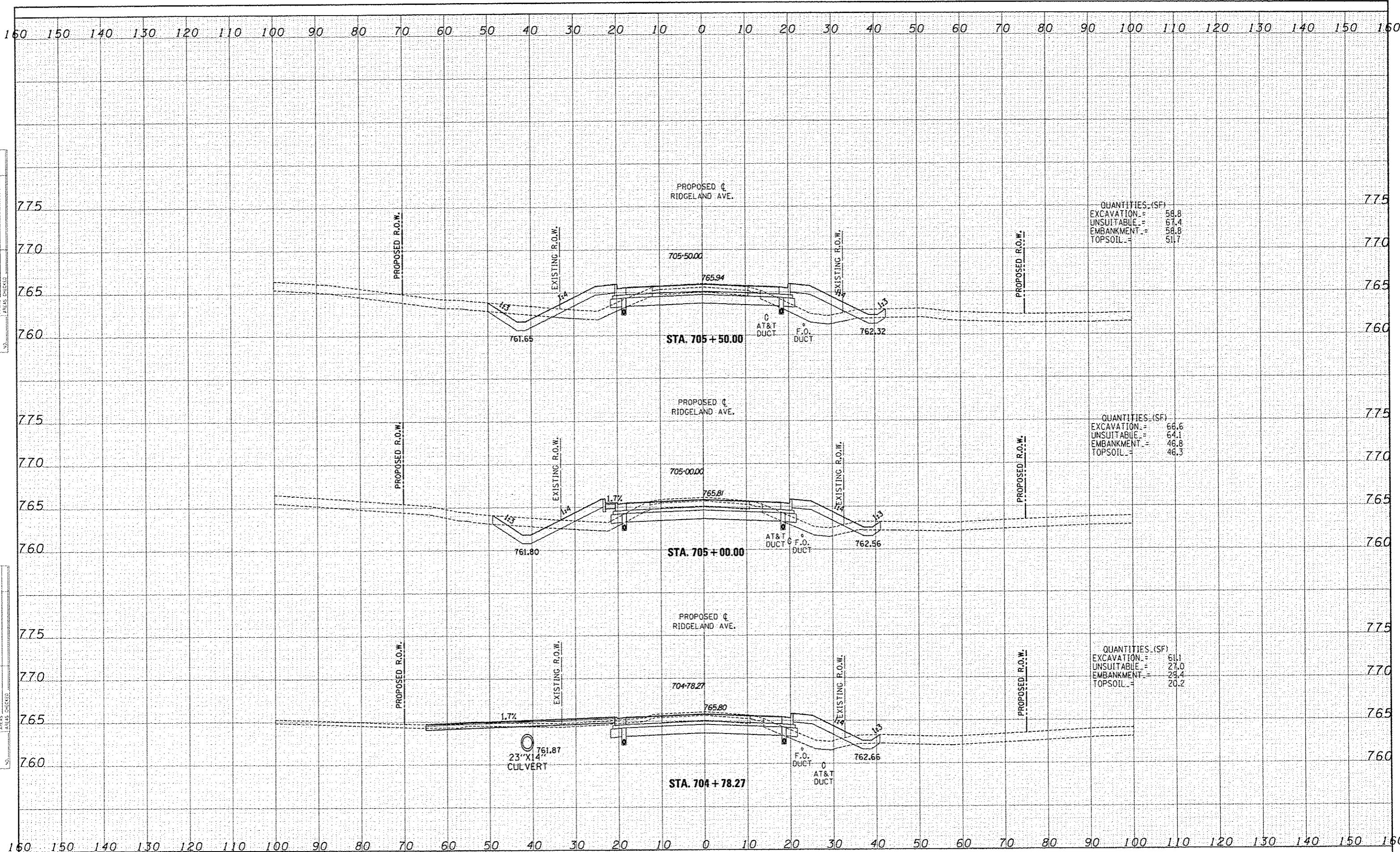
REVISED	
REVISED	
REVISED	
REVISED	

**STATE OF ILLINOIS  
DEPARTMENT OF TRANSPORTATION**

**I-57 AT STUENKEL ROAD (NEW INTERCHANGE)  
PROPOSED RIDGELAND AVENUE CROSS SECTIONS**

F.A.I. RTE.	SECTION	COUNTY	TOTAL SHEETS	SHEET NO.
57	99-1HB-R1	WILL	679	502
FED. ROAD DIST. NO.			ILLINOIS FED. AID PROJECT	

SCALE: 1" = 30' H  
SHEET NO. OF SHEETS STA. 703+50.00 TO STA. 704+50.00



QUANTITIES (SF)

EXCAVATION	=	58.8
UNSUITABLE	=	57.4
EMBANKMENT	=	58.8
TOPSOIL	=	51.7

QUANTITIES (SF)

EXCAVATION	=	66.6
UNSUITABLE	=	64.1
EMBANKMENT	=	46.8
TOPSOIL	=	46.3

QUANTITIES (SF)

EXCAVATION	=	61.1
UNSUITABLE	=	27.0
EMBANKMENT	=	29.4
TOPSOIL	=	20.2

DATE	
BY	
DESIGNED	
DRAWN	
CHECKED	
IN CHARGE	
PROJECT	
DATE	
NOTE BOOK	
AREAS CHECKED	

DATE	
BY	
DESIGNED	
DRAWN	
CHECKED	
IN CHARGE	
PROJECT	
DATE	
NOTE BOOK	
AREAS CHECKED	

**TYLINTERNATIONAL**

USER NAME	
DESIGNED	JDF
DRAWN	JDF
CHECKED	JPM
DATE	5/10/2013

REVISED	
REVISED	
REVISED	
REVISED	

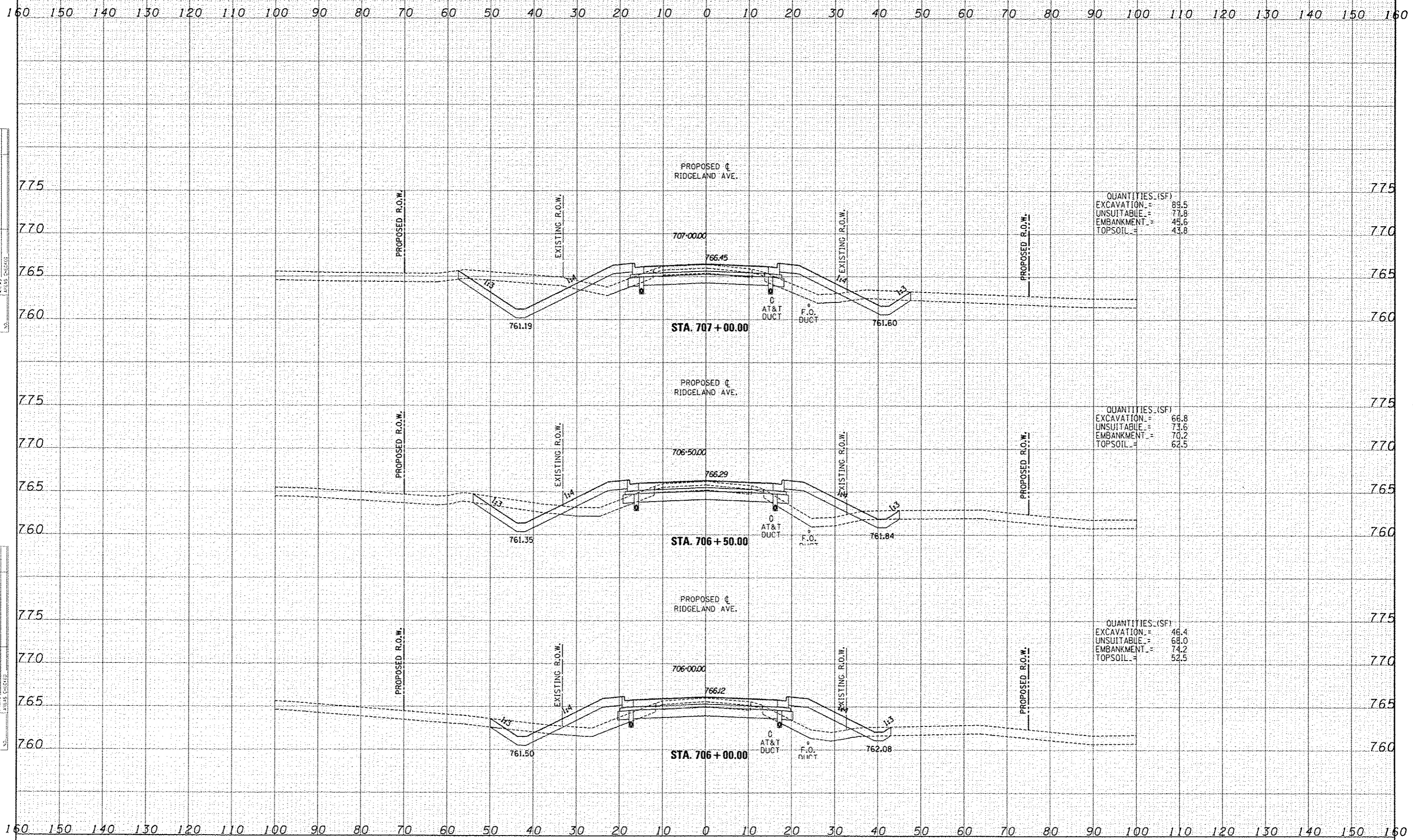
**STATE OF ILLINOIS  
DEPARTMENT OF TRANSPORTATION**

**I-57 AT STUENKEL ROAD (NEW INTERCHANGE)  
PROPOSED RIDGELAND AVENUE CROSS SECTIONS**

SCALE: 1" = 10' H SHEET NO. OF SHEETS STA. 704+78.27 TO STA. 705+50.00

F.A.I. RTE.	SECTION	COUNTY	TOTAL SHEETS	SHEET NO.
57	99-1HB-R1	WILL	679	503
FEB. ROAD DIST. NO.			ILLINOIS FED. AID PROJECT	
			CONTRACT NO. 60L69	

P:\628120-57-2-Stuenkel\Drawings\30(Interchange)\XC3-Ridgeland 50X5 5011.dwg



BY	DATE
DESIGNED	
DRAWN	
CHECKED	
DATE	

BY	DATE
DESIGNED	
DRAWN	
CHECKED	
DATE	

**TYLIN INTERNATIONAL**

USER NAME	
PROJECT	
SCALE	
DATE	

DESIGNED	JDF
DRAWN	JDF
CHECKED	JPM
DATE	5/10/2013

REVISED	
REVISED	
REVISED	
REVISED	

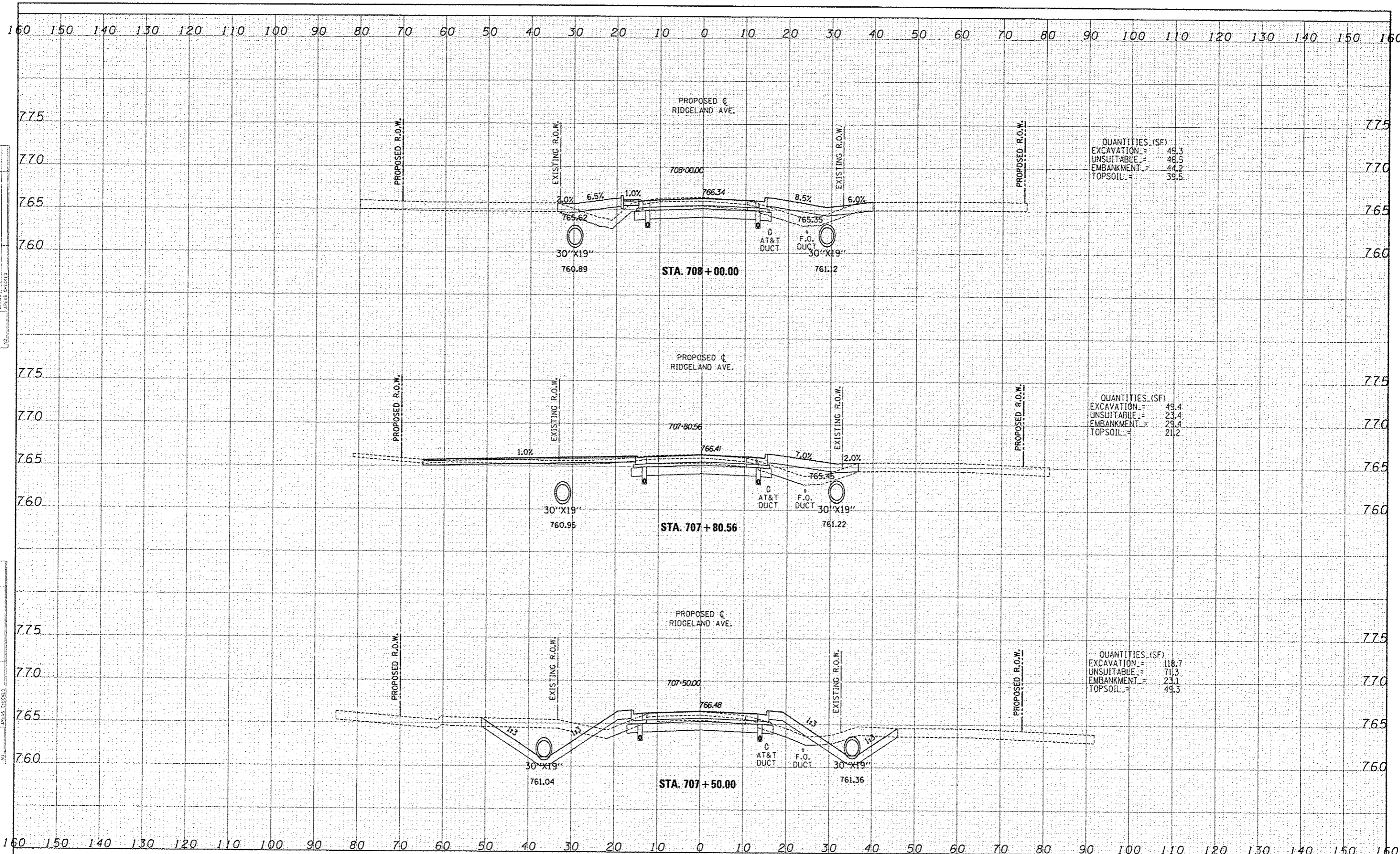
**STATE OF ILLINOIS  
DEPARTMENT OF TRANSPORTATION**

**I-57 AT STUENKEL ROAD (NEW INTERCHANGE)  
PROPOSED RIDGELAND AVENUE CROSS SECTIONS**

SCALE: 1" = 10' SHEET NO. OF SHEETS STA. 706+00.00 TO STA. 707+00.00

F.A.I. RTE.	SECTION	COUNTY	TOTAL SHEETS	SHEET NO.
57	99-1HB-RI	WILL	679	504
CONTRACT NO. 60L69				

P:\60261201\_57 @ StuenkelRoad\13\_30Interchange\NCS\_Ridgeland\50X5\_5011.dgn



DATE	
BY	
REVISION	
NO.	
DATE	
BY	
REVISION	
NO.	
DATE	
BY	
REVISION	
NO.	

DATE	
BY	
REVISION	
NO.	
DATE	
BY	
REVISION	
NO.	
DATE	
BY	
REVISION	
NO.	

**TYLIN INTERNATIONAL**

DESIGNED	JDF
DRAWN	JDF
CHECKED	JPM
DATE	5/10/2013

REVISED	
REVISED	
REVISED	
REVISED	

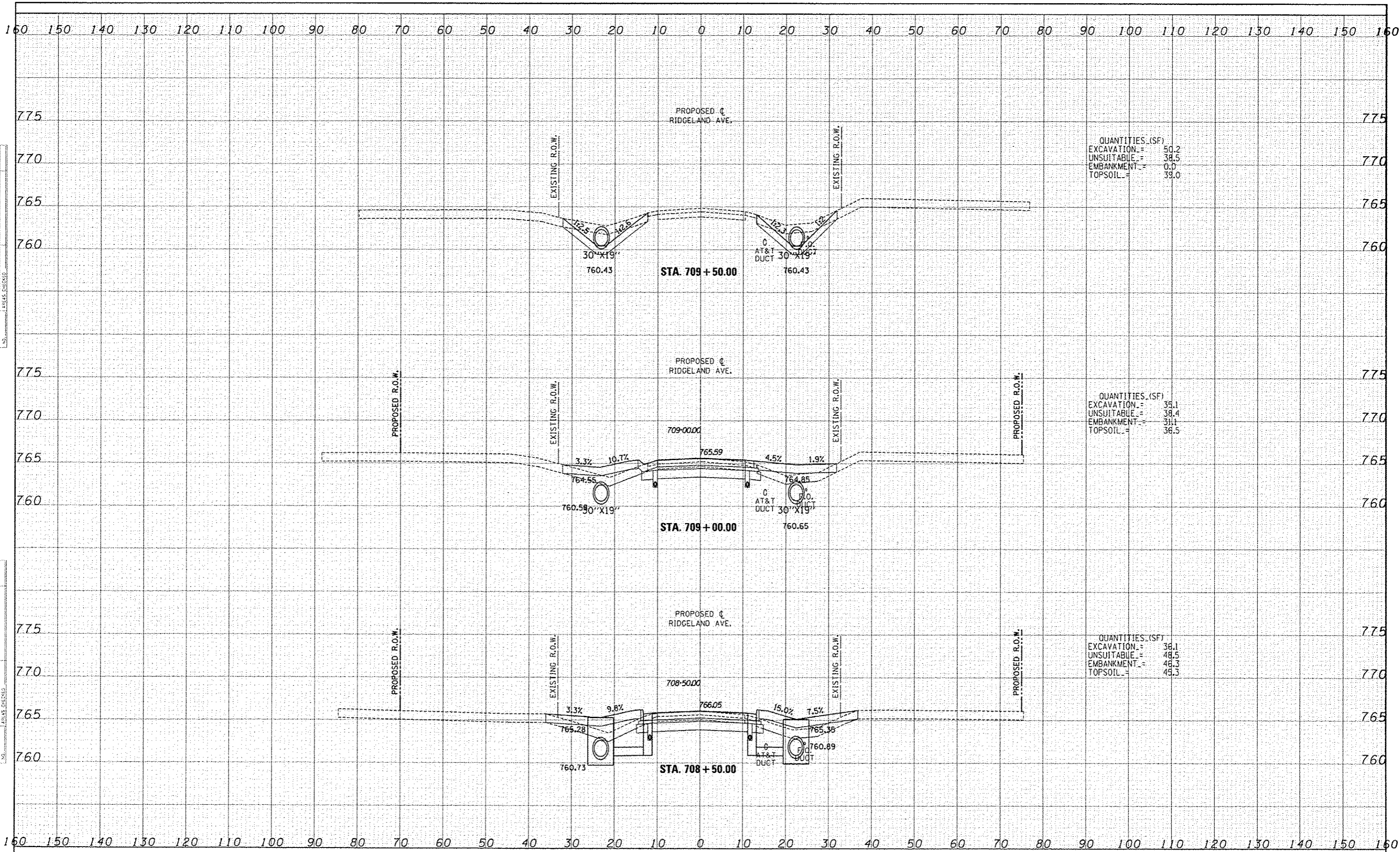
**STATE OF ILLINOIS  
DEPARTMENT OF TRANSPORTATION**

**I-57 AT STUENKEL ROAD (NEW INTERCHANGE)  
PROPOSED RIDGELAND AVENUE CROSS SECTIONS**

SCALE: 1" = 10' V, 1" = 60' H SHEET NO. OF SHEETS STA. 707+50.00 TO STA. 708+00.00

F.A.I. RTE.	SECTION	COUNTY	TOTAL SHEETS	SHEET NO.
57	99-1H8-R1	WILL	679	505
CONTRACT NO. 60L69				

P:\66262\1 57 @ Stuenkel\Road\NC 3\Interchange\NC 1 Ridgeland 50X5 50H.dgn



DATE	
BY	
DESIGNED	
DRAWN	
CHECKED	
DATE	

DATE	
BY	
DESIGNED	
DRAWN	
CHECKED	
DATE	

**TYLIN INTERNATIONAL**

USER NAME	JDF
DESIGNED	JDF
DRAWN	JDF
CHECKED	JPM
DATE	5/10/2013

REVISED	
REVISED	
REVISED	
REVISED	

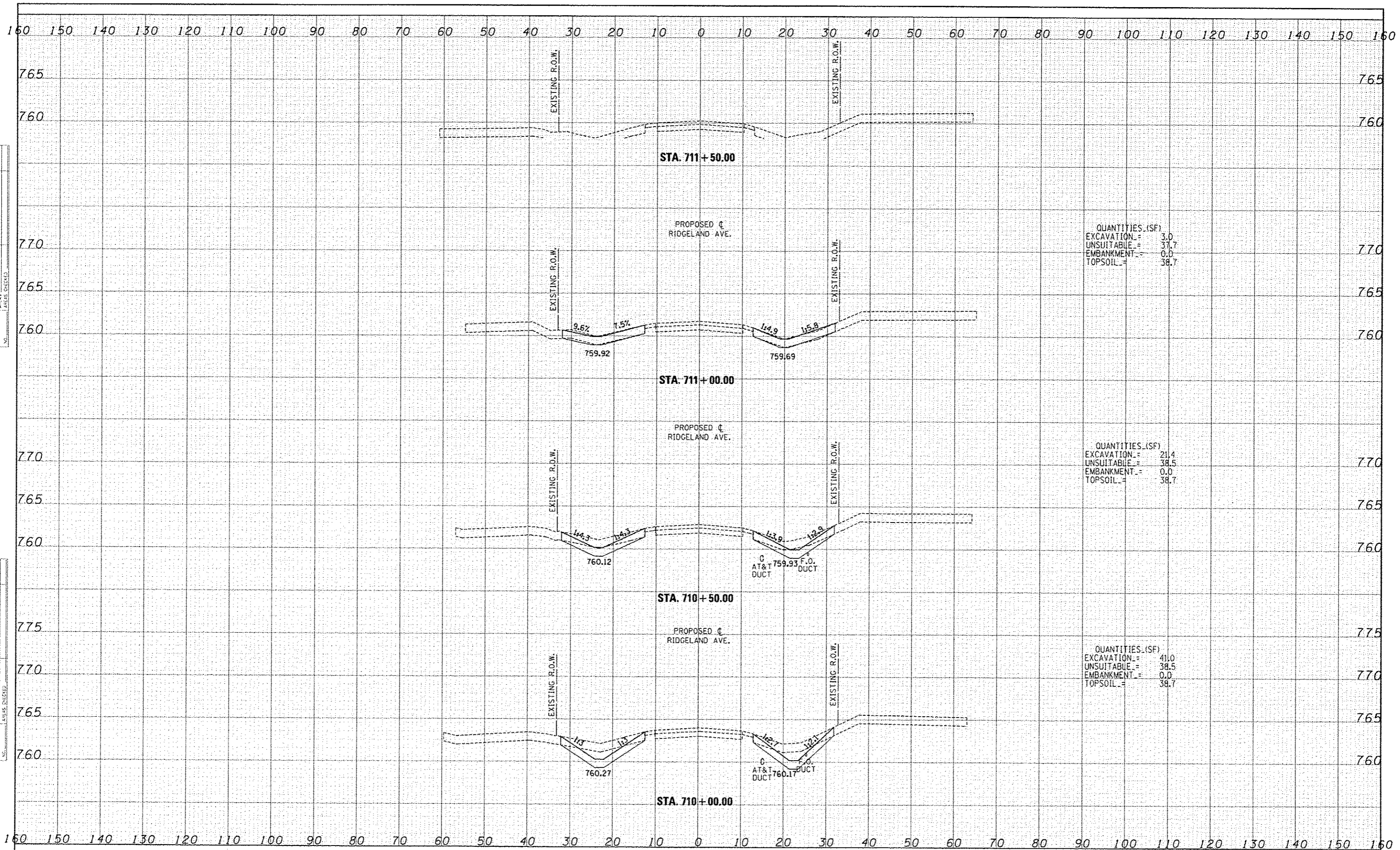
**STATE OF ILLINOIS  
DEPARTMENT OF TRANSPORTATION**

**I-57 AT STUENKEL ROAD (NEW INTERCHANGE)  
PROPOSED RIDGELAND AVENUE CROSS SECTIONS**

SCALE: 1" = 10' SHEET NO. OF SHEETS STA. 708+50.00 TO STA. 709+50.00

F.A.T. RTE.	SECTION	COUNTY	TOTAL SHEETS	SHEET NO.
57	99-111B-R1	WILL	679	506
FED. ROAD DIST. NO.			ILLINOIS FED. AID PROJECT	
			CONTRACT NO. 60L69	

P:\X\2012\1-57-9-Stuenkel\DM\road\3-31\crossections\99-111B-R1\3-Ridgeland-50X5-5011.dwg



QUANTITIES (SF)  
 EXCAVATION = 3.0  
 UNSUITABLE = 37.7  
 EMBANKMENT = 0.0  
 TOPSOIL = 38.7

QUANTITIES (SF)  
 EXCAVATION = 21.4  
 UNSUITABLE = 38.5  
 EMBANKMENT = 0.0  
 TOPSOIL = 38.7

QUANTITIES (SF)  
 EXCAVATION = 41.0  
 UNSUITABLE = 38.5  
 EMBANKMENT = 0.0  
 TOPSOIL = 38.7

DATE	
BY	
DESIGNED	
DRAWN	
CHECKED	
DATE	

DATE	
BY	
DESIGNED	
DRAWN	
CHECKED	
DATE	

**TYLIN INTERNATIONAL**

DESIGNED	JDF	REVISED	
DRAWN	JDF	REVISED	
CHECKED	JPM	REVISED	
DATE	5/10/2013	REVISED	

**STATE OF ILLINOIS  
 DEPARTMENT OF TRANSPORTATION**

**I-57 AT STUENKEL ROAD (NEW INTERCHANGE)  
 PROPOSED RIDGELAND AVENUE CROSS SECTIONS**

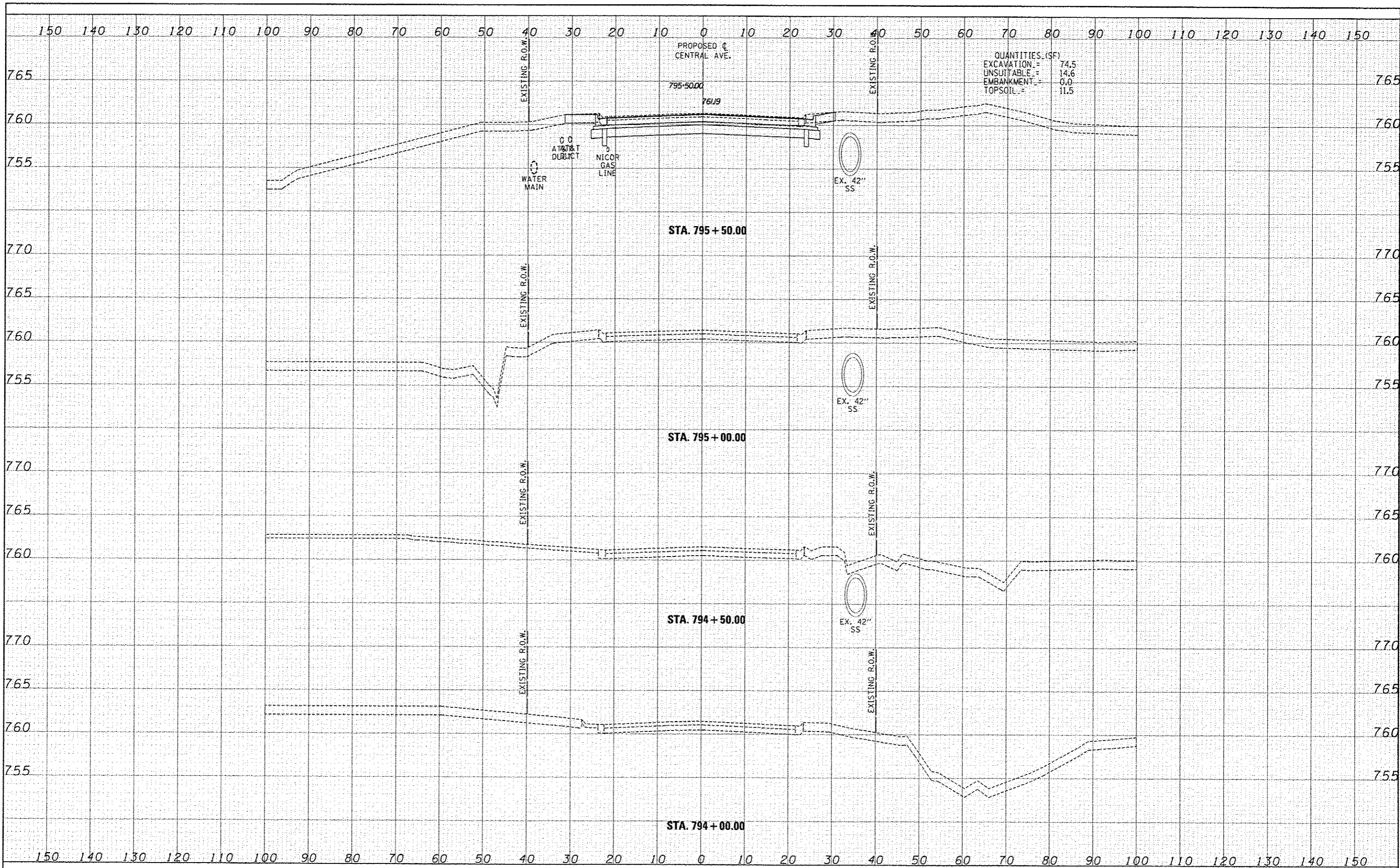
F.A.I. RTE.	SECTION	COUNTY	TOTAL SHEETS	SHEET NO.
57	99-1HD-R1	WILL	679	507
FED. ROAD DIST. NO.			ILLINOIS FED. AID PROJECT	

SCALE: 1" = 30' V 1" = 100' H SHEET NO. OF SHEETS STA. 710+00.00 TO STA. 711+50.00

P:\56926120-57 @ Stuenkel\Road\NC 3\Interchange\NC3\_Ridgeland\_50XS\_S11.dgn

DATE	
BY	
REVISION	
NO.	
DATE	
BY	
REVISION	
NO.	
DATE	
BY	
REVISION	
NO.	

DATE	
BY	
REVISION	
NO.	
DATE	
BY	
REVISION	
NO.	
DATE	
BY	
REVISION	
NO.	



**TYLIN INTERNATIONAL**

USER NAME	DESIGNED	JDF	REVISED	
PROJ. SCALE	DRAWN	JDF	REVISED	
PLT. DATE	CHECKED	JPM	REVISED	
	DATE	5/10/2013	REVISED	

**STATE OF ILLINOIS  
DEPARTMENT OF TRANSPORTATION**

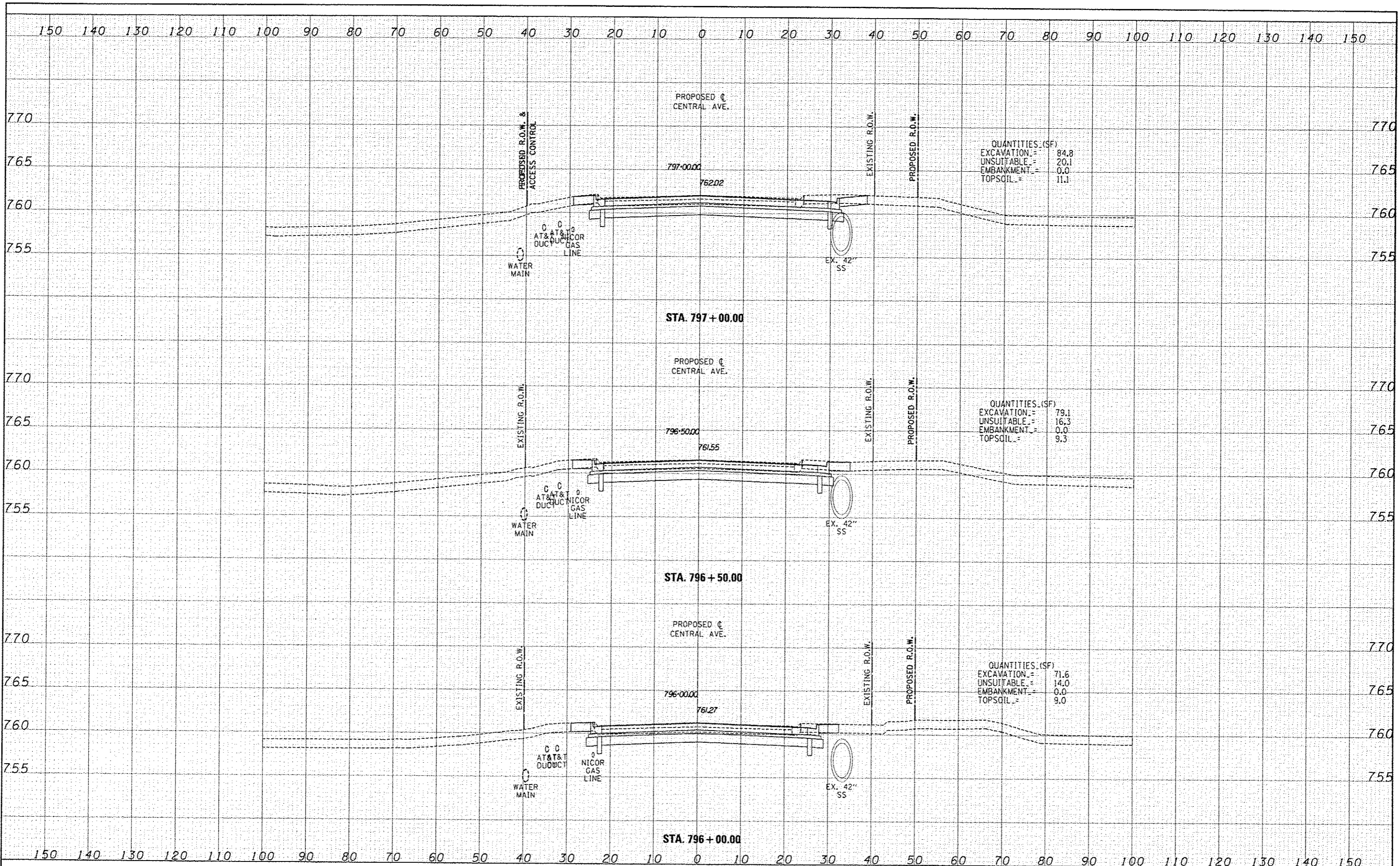
**I-57 AT STUENKEL ROAD (NEW INTERCHANGE)  
PROPOSED CENTRAL AVENUE CROSS SECTIONS**

SCALE: 1" = 10' H

SHEET NO. OF SHEETS STA. 794+00.00 TO STA. 795+50.00

F.A.I. RTE.	SECTION	COUNTY	TOTAL SHEETS	SHEET NO.
57	99-1HB-RI	WILL	679	508
CONTRACT NO. 60L69				
FED. ROAD DIST. NO. ILLINOIS FED. AID PROJECT				





QUANTITIES (SF)

EXCAVATION	=	84.8
UNSUITABLE	=	20.1
EMBANKMENT	=	0.0
TOPSOIL	=	11.1

QUANTITIES (SF)

EXCAVATION	=	79.1
UNSUITABLE	=	16.3
EMBANKMENT	=	0.0
TOPSOIL	=	9.3

QUANTITIES (SF)

EXCAVATION	=	71.6
UNSUITABLE	=	14.0
EMBANKMENT	=	0.0
TOPSOIL	=	9.0

DATE	
BY	
REVISIONS	
NO.	
DESCRIPTION	
DATE	
BY	
REVISIONS	
NO.	
DESCRIPTION	
DATE	
BY	

DATE	
BY	
REVISIONS	
NO.	
DESCRIPTION	
DATE	
BY	
REVISIONS	
NO.	
DESCRIPTION	
DATE	
BY	

**TYLIN INTERNATIONAL**

USER NAME	
DESIGNED	JDF
DRAWN	JDF
CHECKED	JPM
DATE	5/10/2013
REVISIONS	
NO.	
DESCRIPTION	
DATE	
BY	

**STATE OF ILLINOIS  
DEPARTMENT OF TRANSPORTATION**

**I-57 AT STUENKEL ROAD (NEW INTERCHANGE)  
PROPOSED CENTRAL AVENUE CROSS SECTIONS**

SCALE: 1" = 10' H  
SHEET NO. GF SHEETS STA. 796+00.00 TO STA. 797+00.00

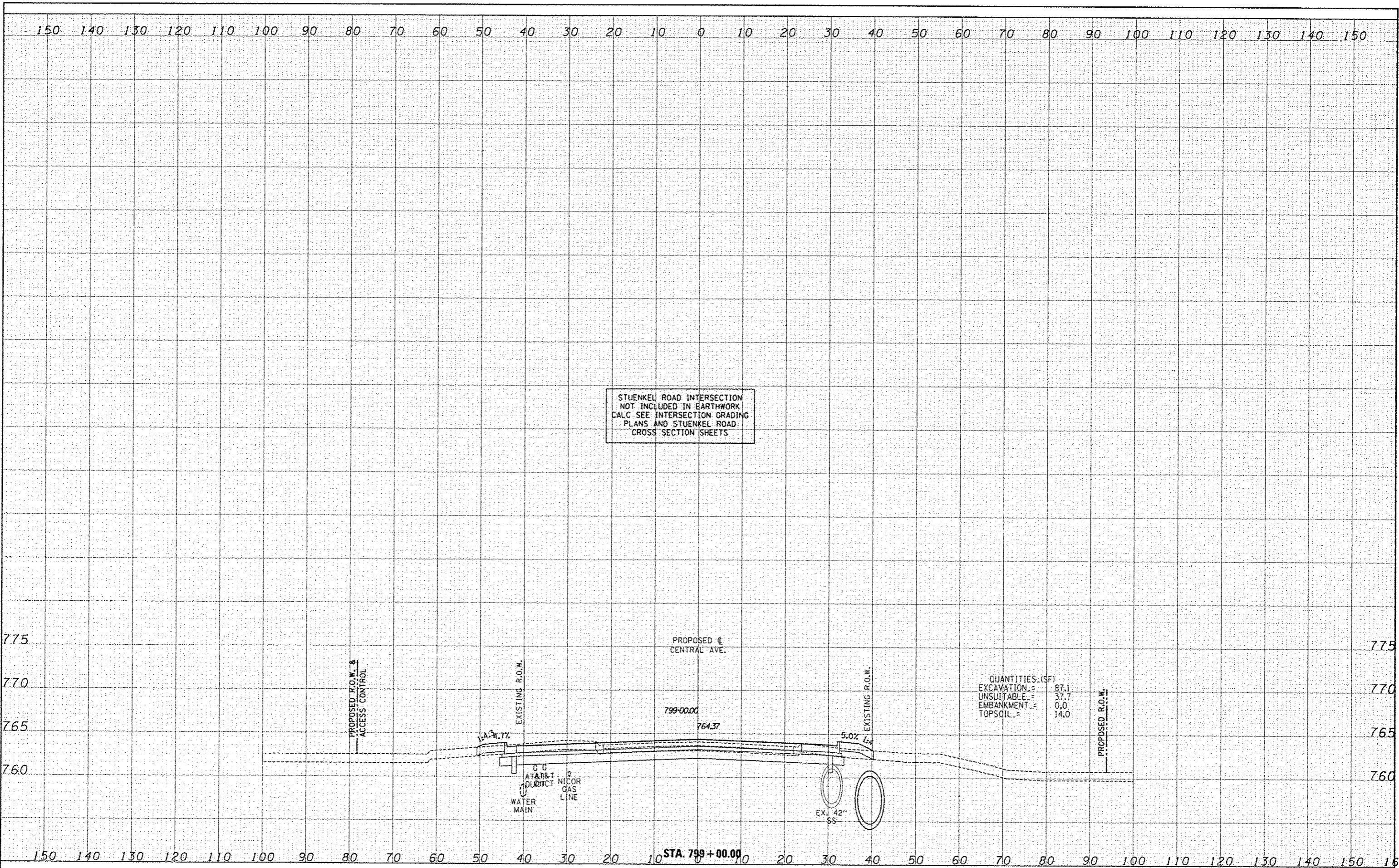
F.A.I. RTE.	SECTION	COUNTY	TOTAL SHEETS	SHEET NO.
57	99-1H0-RI	WILL	679	509
FED. ROAD DIST. NO.		ILLINOIS FED. AID PROJECT		CONTRACT NO. 60L69

X:\2012\12-17-13\Stuenkel\Road\AC\_3\Interchange\AC3\_Crosses\85\_311.dwg



DATE	
BY	
FINL SURVEY	
SURVEY	
NOTED	
NOTE BOOK	
AREAS	
AREAS CHECKED	

DATE	
BY	
FINL SURVEY	
SURVEY	
NOTED	
NOTE BOOK	
AREAS	
AREAS CHECKED	



STUENKEL ROAD INTERSECTION  
NOT INCLUDED IN EARTHWORK  
CALC SEE INTERSECTION GRADING  
PLANS AND STUENKEL ROAD  
CROSS SECTION SHEETS

QUANTITIES (SF)

EXCAVATION	=	87.1
UNSUITABLE	=	37.7
EMBANKMENT	=	0.0
TOPSOIL	=	14.0

**TYLIN INTERNATIONAL**

DESIGNED	JDF	REVISED	
DRAWN	JDF	REVISED	
CHECKED	JPM	REVISED	
DATE	5/10/2013	REVISED	

**STATE OF ILLINOIS  
DEPARTMENT OF TRANSPORTATION**

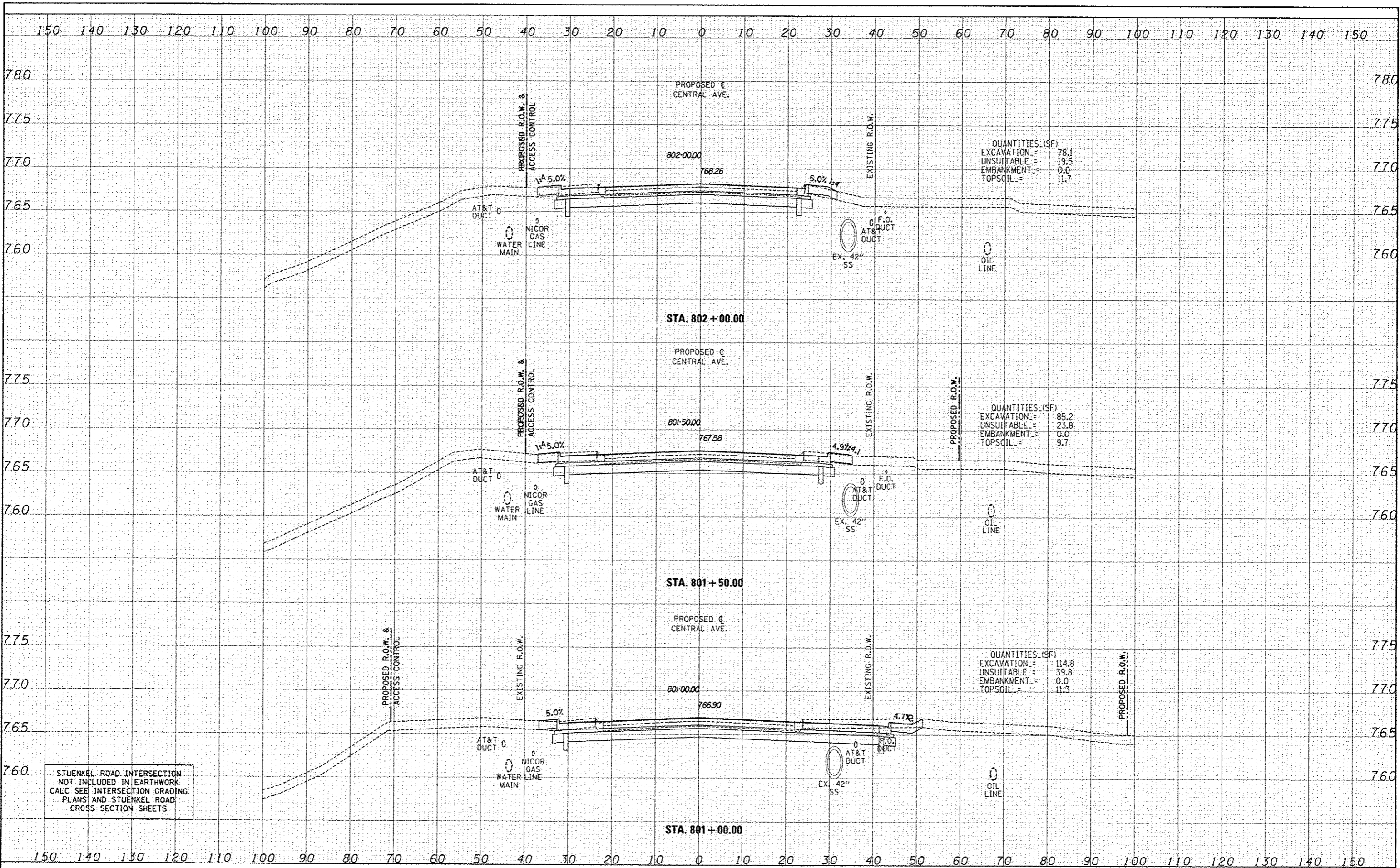
**I-57 AT STUENKEL ROAD (NEW INTERCHANGE)  
PROPOSED CENTRAL AVENUE CROSS SECTIONS**

F.A.I. RTE.	SECTION	COUNTY	TOTAL SHEETS	SHEET NO.
57	99-1HB-RI	WILL	679	511
			CONTRACT NO. 60L69	

P:\2013\2013-57 @ Stuenkel\Road\DC 3\Interchange\XC3 Central XS 511.dgn

DATE	
BY	
DESIGNED	
DRAWN	
CHECKED	
DATE	

DATE	
BY	
DESIGNED	
DRAWN	
CHECKED	
DATE	



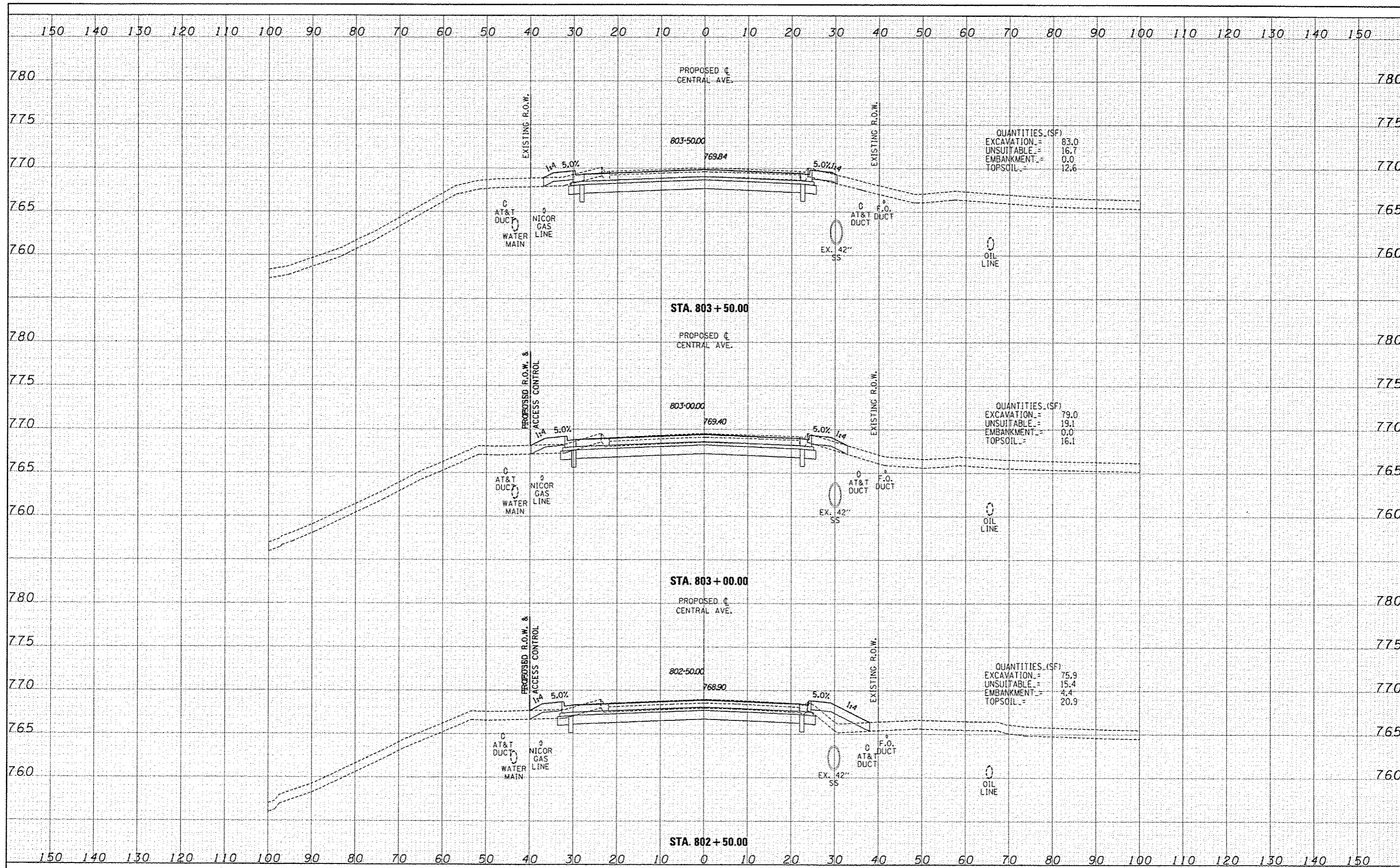
STUENKEL ROAD INTERSECTION  
NOT INCLUDED IN EARTHWORK  
CALC SEE INTERSECTION GRADING  
PLANS AND STUENKEL ROAD  
CROSS SECTION SHEETS

<b>TYLIN INTERNATIONAL</b> USER NAME: _____ PROJECT: _____ PLOT DATE: _____	DESIGNED: JDF	REVISED: _____	<b>STATE OF ILLINOIS</b> <b>DEPARTMENT OF TRANSPORTATION</b>	<b>I-57 AT STUENKEL ROAD (NEW INTERCHANGE)</b> <b>PROPOSED CENTRAL AVENUE CROSS SECTIONS</b>		F.A.I. RTE. 57	SECTION 99-1HB-R1	COUNTY WILL	TOTAL SHEETS 679	SHEET NO. 512	
	DRAWN: JDF	REVISED: _____		SCALE: 1" = 40'		SHEET NO. OF SHEETS	STA. 801+00.00 TO STA. 802+00.00	CONTRACT NO. 60L69			
	CHECKED: JPM	REVISED: _____		FED. ROAD DIST. NO.		ILLINOIS FED. AID PROJECT					
	DATE: 5/10/2013	REVISED: _____									

P:\60261201\57 @ Stuenkel\Road\1-57 Interchange\60L69 Central XS 5011.dgn

DATE	
BY	
REVISIONS	
NO.	
DATE	
BY	
REVISIONS	
NO.	
DATE	
BY	
REVISIONS	
NO.	

DATE	
BY	
REVISIONS	
NO.	
DATE	
BY	
REVISIONS	
NO.	
DATE	
BY	
REVISIONS	
NO.	



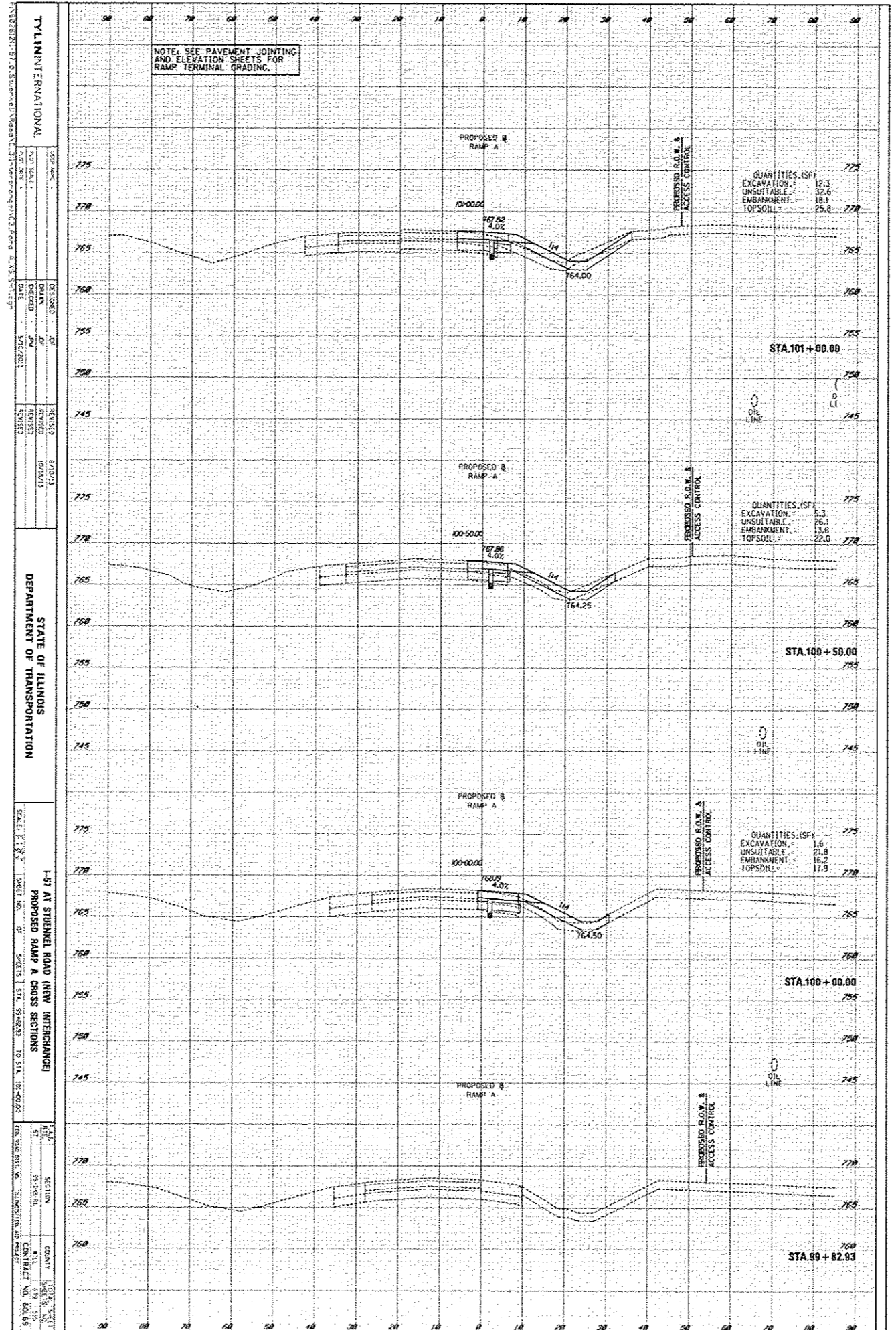
<b>TYLINT INTERNATIONAL</b>	USER NAME	DESIGNED	JDF	REVISED	
	PLotted	DRAWN	JDF	REVISED	
	NOTE BOOK	CHECKED	JPM	REVISED	
	NO.	DATE	5/10/2013	REVISED	
<b>STATE OF ILLINOIS DEPARTMENT OF TRANSPORTATION</b>			<b>I-57 AT STUENKEL ROAD (NEW INTERCHANGE) PROPOSED CENTRAL AVENUE CROSS SECTIONS</b>		
SCALE: 1" = 10' H			SHEET NO. OF SHEETS   STA. 802+50.00 TO STA. 803+50.00		
F.A.I. RTE. 57	SECTION 99-IHB-RI	COUNTY WILL	TOTAL SHEETS 679	SHEET NO. 513	CONTRACT NO. 60L69
FED. ROAD DIST. NO. ILLINOIS FED. AID PROJECT					

P:\60261201\_57 @ Stuenkel\Road\NC\_3\Interchange\NC\_3\_Cross at X5\_S11.dgn



DESIGN	DATE
CHECKED	DATE
APPROVED	DATE

DATE	BY
DATE	BY
DATE	BY



TYLINI INTERNATIONAL  
 701 N. W. 10th St., Suite 100, Ft. Lauderdale, FL 33304  
 PHONE: (954) 561-1111 FAX: (954) 561-1112  
 WWW: www.tylini.com

DESIGNED BY: [Name] DATE: [Date]  
 CHECKED BY: [Name] DATE: [Date]  
 REVISIONS: [Table]

STATE OF ILLINOIS  
 DEPARTMENT OF TRANSPORTATION

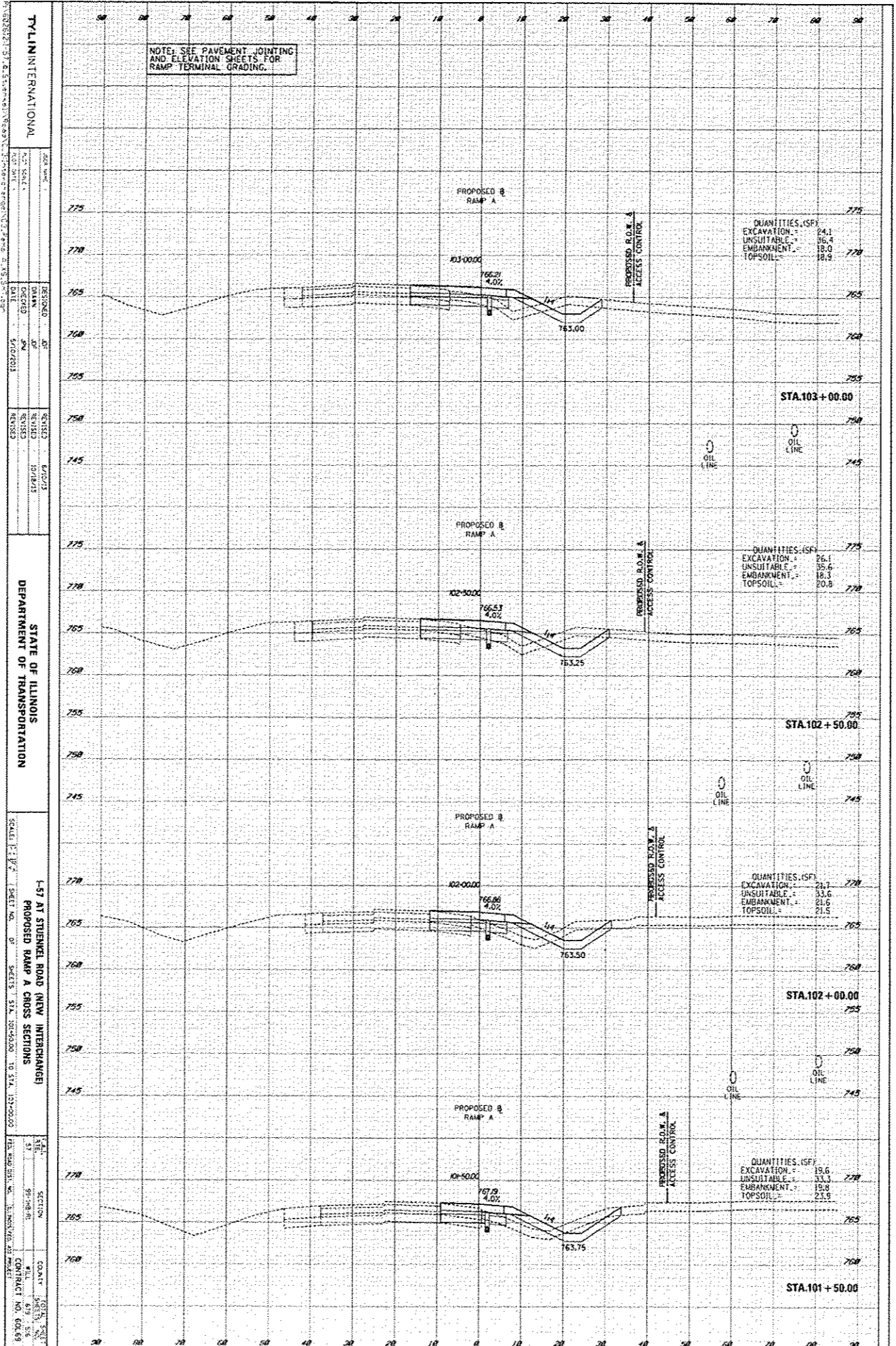
1-57 AT STUENKEL ROAD NEW INTERCHANGE  
 PROPOSED RAMP A CROSS SECTIONS

SCALE: 1" = 20' HORIZ. 1" = 4' VERT.

SECTION: [Name]  
 COUNTY: [Name]  
 CONTRACT NO. [Number]

GENERAL	DATE	BY	CHKD
DESIGN	10/15/11	JM	MM
REVISION			

FINAL	DATE	BY	CHKD
DESIGN	10/15/11	JM	MM
REVISION			



TYL INTERNATIONAL  
 1000 N. WILSON AVENUE  
 SUITE 100  
 CHICAGO, ILLINOIS 60642  
 TEL: (773) 399-1000  
 FAX: (773) 399-1001  
 WWW: TYL.COM

RECORD OF CHANGES  
 NO. 1  
 DATE 10/15/11  
 BY JM  
 CHECKED MM

SCALE: HORIZ. 1" = 40' VERT. 1" = 4'

STATE OF ILLINOIS  
 DEPARTMENT OF TRANSPORTATION

L-57 AT STUENKEL ROAD (NEW INTERCHANGE)  
 PROPOSED RAMP A CROSS SECTIONS

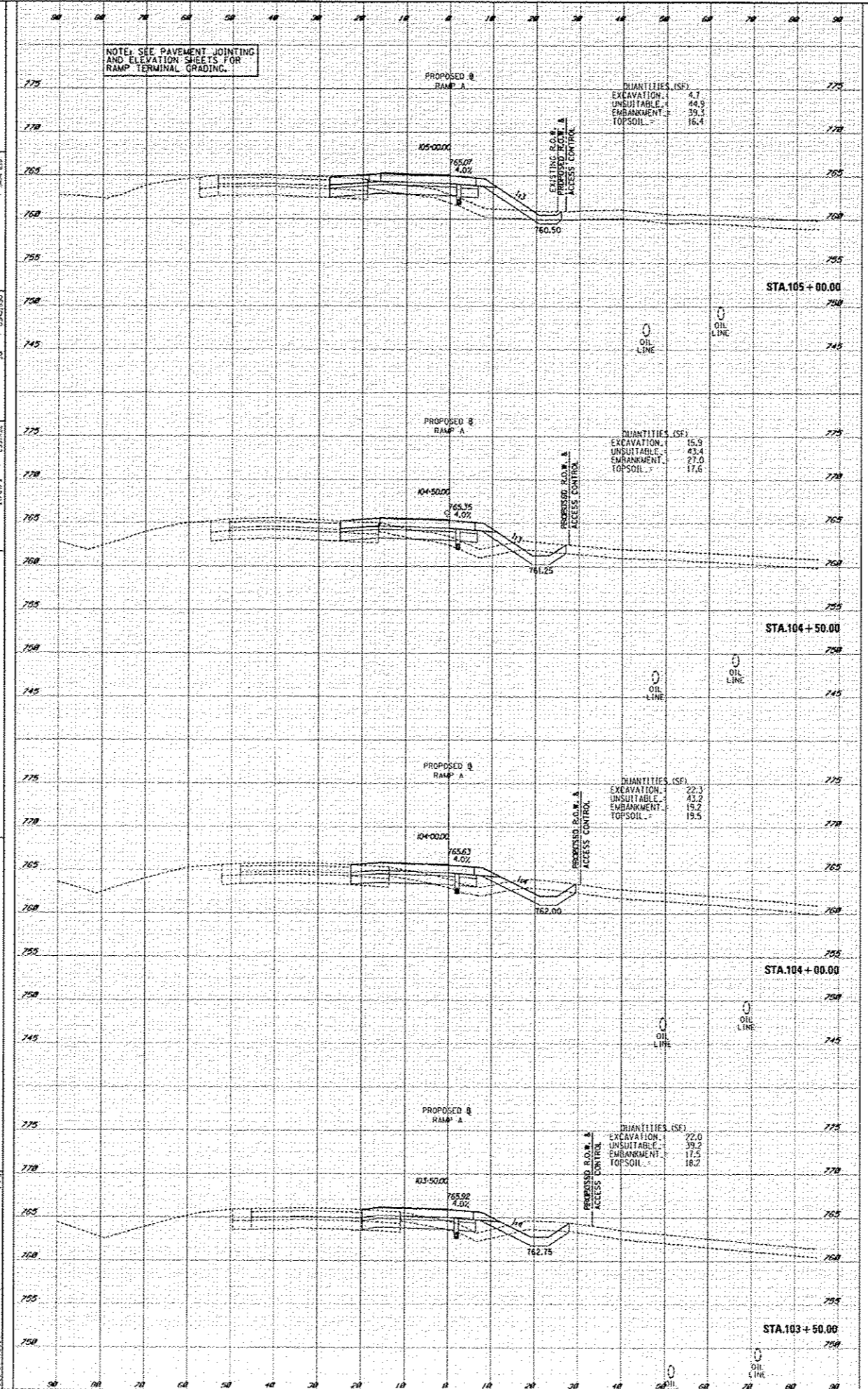
SECTION 101+50.00 TO 103+00.00  
 COUNTY: DEKALB  
 DISTRICT: 1  
 CONTRACT NO. 60459



DESIGN	DATE
DRAWN	DATE
CHECKED	DATE
APPROVED	DATE

DATE	BY	DATE
REVISION	BY	DATE
REVISION	BY	DATE
REVISION	BY	DATE

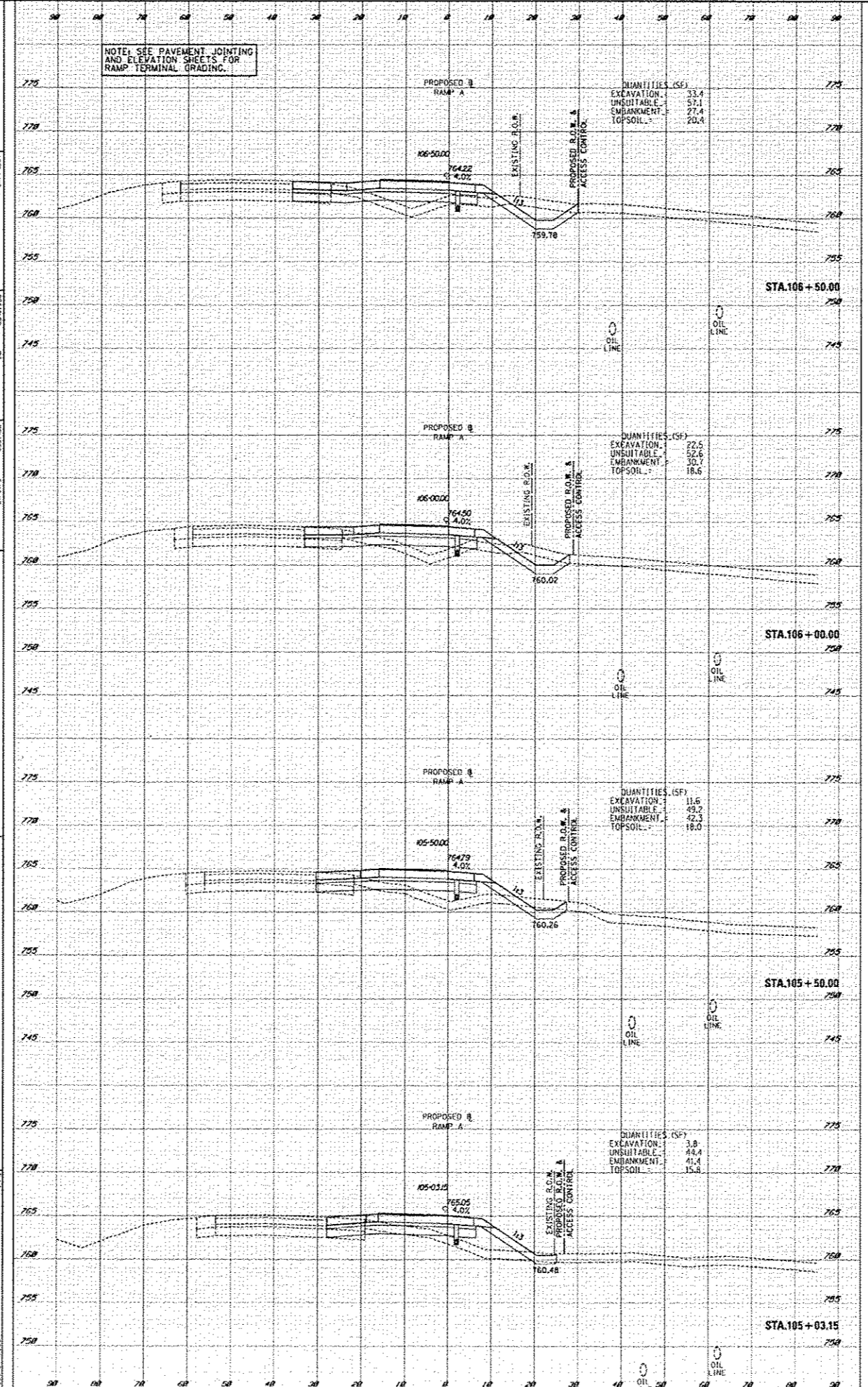
TYLMININTERNATIONAL  
 157 AT STUENEK ROAD NEW INTERCHANGE  
 PROPOSED RAMP A CROSS SECTIONS  
 SCALE: 1" = 20'  
 SHEET NO. 57  
 SHEETS 1-57  
 COUNTY: ILLINOIS  
 CONTRACT NO. 604.09



DESIGN	DATE
SURVEY	DATE
NOTE BOOK	DATE
NO.	DATE

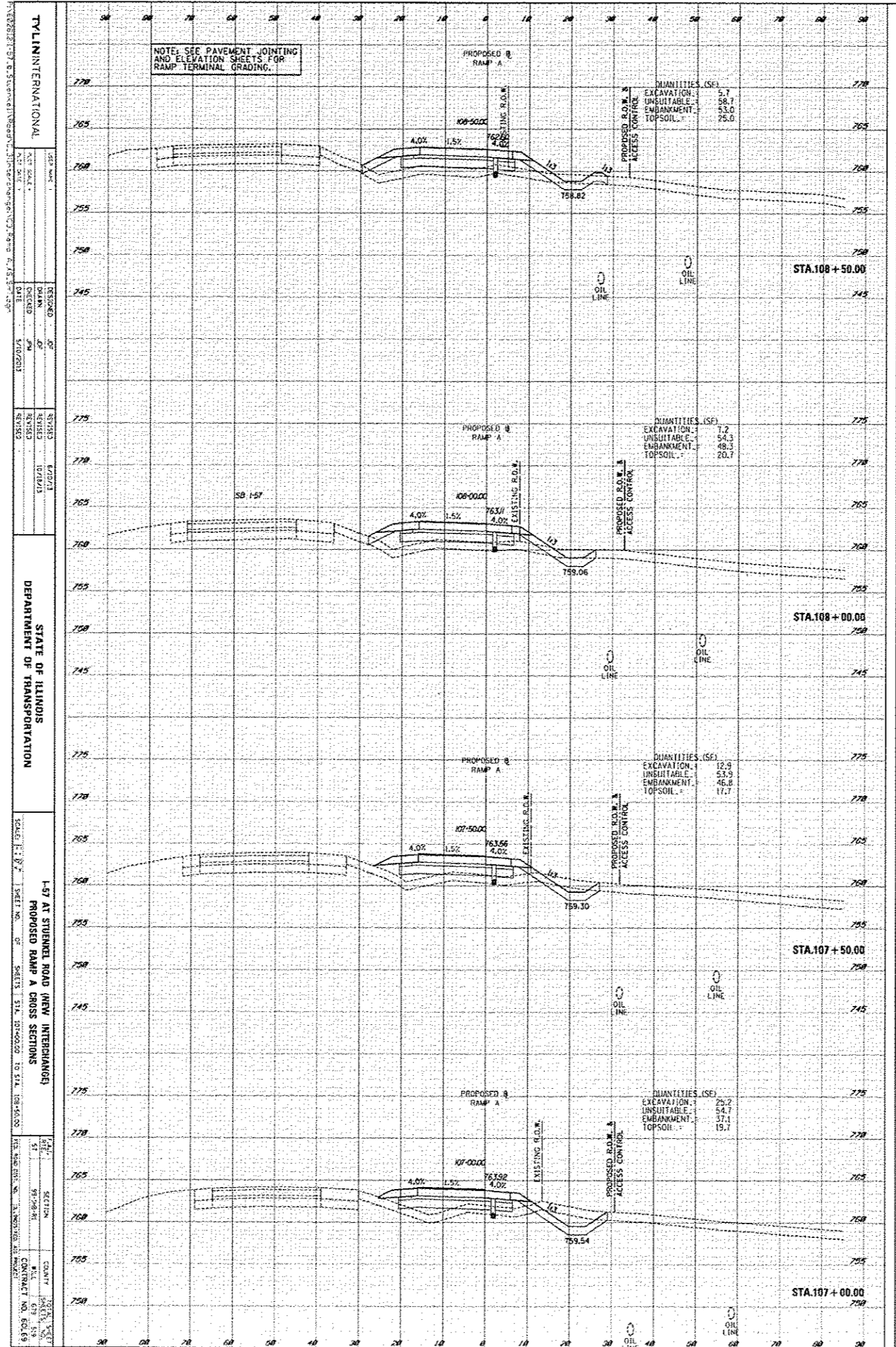
DATE	DATE
SURVEY	DATE
NOTE BOOK	DATE
NO.	DATE

TYL INTERNATIONAL  
 157 AT STUENKEL ROAD (NEW INTERCHANGE)  
 PROPOSED RAMP A CROSS SECTIONS  
 SCALE: 1" = 10' HORIZONTAL, 1" = 4' VERTICAL  
 SHEET NO. 1 OF 3  
 SHEETS 1, 2, 3  
 DATE: 10/13/13 TO STA. 105+00.00  
 COUNTY: ILLINOIS  
 CONTRACT NO. 604.59



DESIGN	DATE	BY	CHK
SUBMIT			
DATE BOOK			
DATE			
DATE			

DATE	BY	CHK
DATE		
DATE		
DATE		



TYLINTERNATIONAL

DESIGNED BY: [blank] DATE: [blank]

DRAWN BY: [blank] DATE: [blank]

REVISIONS:

NO. 1

DATE: [blank]

BY: [blank]

DESCRIPTION: [blank]

STATE OF ILLINOIS DEPARTMENT OF TRANSPORTATION

1-57 AT STUBENEL ROAD INTERCHANGE PROPOSED RAMP A CROSS SECTIONS

SCALE: 1" = 20'

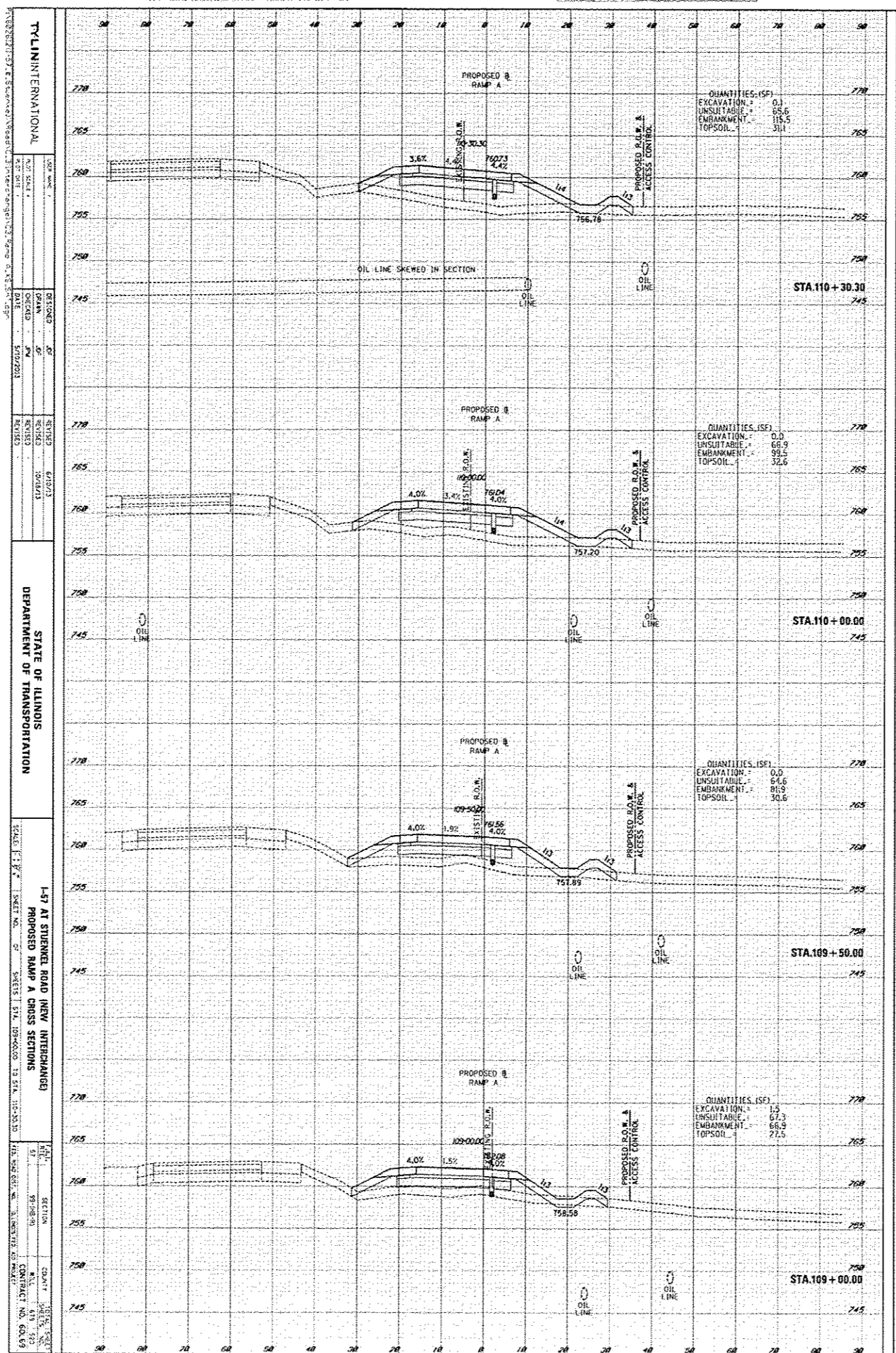
SHEET NO. 07 OF 07

PROJECT NO. 11A 01-00-00 TO 11A 02-00-00

CONTRACT NO. 601.69

DESIGN	DATE	BY
DATE	BY	BY
DATE	BY	BY
DATE	BY	BY
DATE	BY	BY

DATE	BY	BY
DATE	BY	BY
DATE	BY	BY
DATE	BY	BY
DATE	BY	BY



TYL INTERNATIONAL  
 DEPARTMENT OF TRANSPORTATION  
 I-57 AT STURGEON ROAD NEW INTERCHANGES  
 PROPOSED RAMP A CROSS SECTIONS

DESIGNED BY: JAC  
 DRAWN BY: JAC  
 CHECKED BY: JAC  
 DATE: 5/10/2011

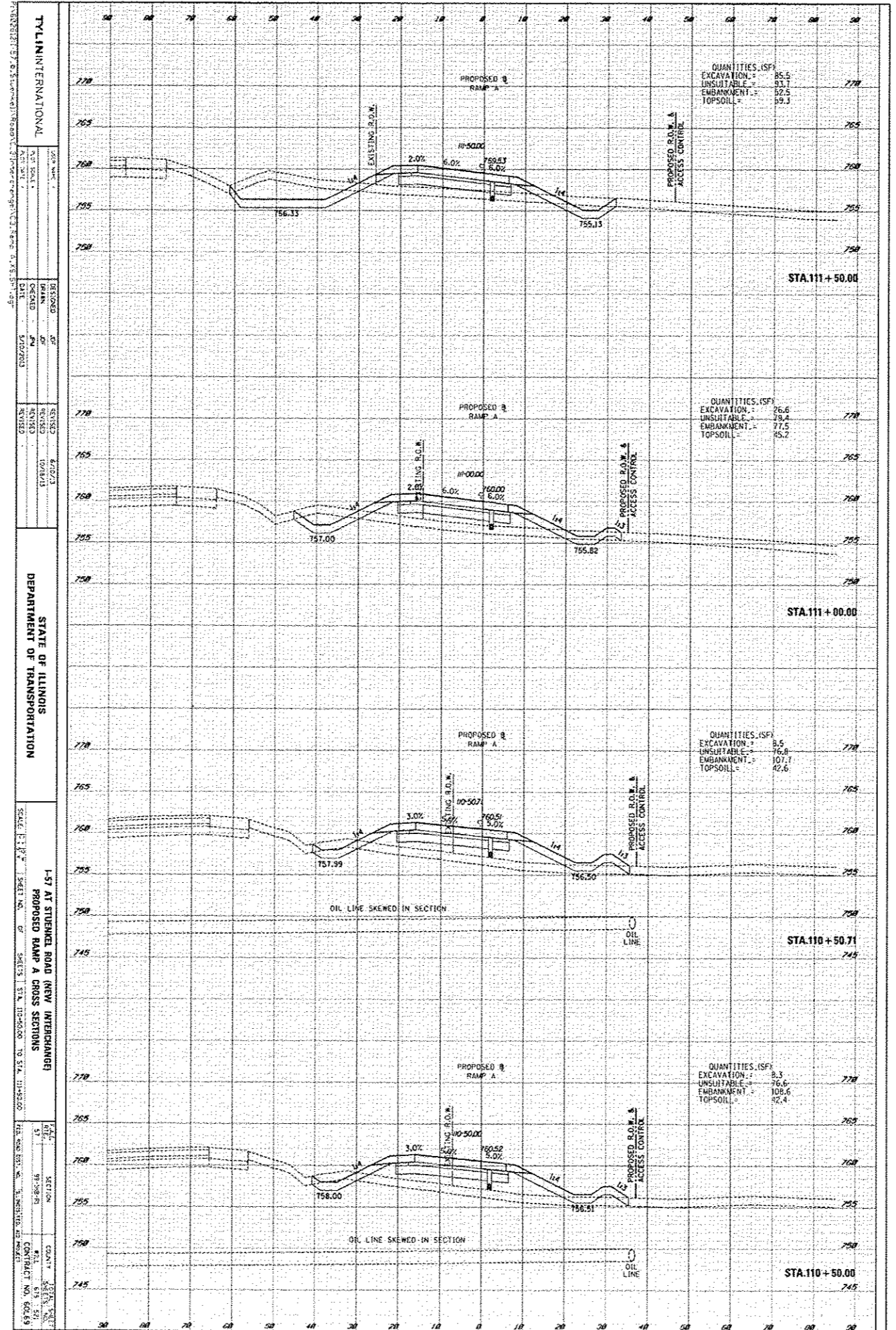
REVISIONS:  
 1. DATE: 6/11/13  
 2. DATE: 10/16/13

SCALE: 1" = 20'  
 SHEET NO. 57  
 SHEETS 1 STA. 109+00.00 TO STA. 110+00.00

CONTRACT NO. 60-09

DATE	BY	DATE
DESIGNED	BY	DATE
CHECKED	BY	DATE
APPROVED	BY	DATE

DATE	BY	DATE
DESIGNED	BY	DATE
CHECKED	BY	DATE
APPROVED	BY	DATE



TYLINTERNATIONAL  
 1-57 AT STUENKEL ROAD (NEW INTERCHANGE)  
 PROPOSED RAMP A CROSS SECTIONS  
 SCALE: 1" = 10' VERTICALLY, 1" = 20' HORIZONTALLY  
 SHEET NO. 01 OF 02  
 DATE: 10/18/13  
 DRAWN BY: [Name]  
 CHECKED BY: [Name]  
 APPROVED BY: [Name]

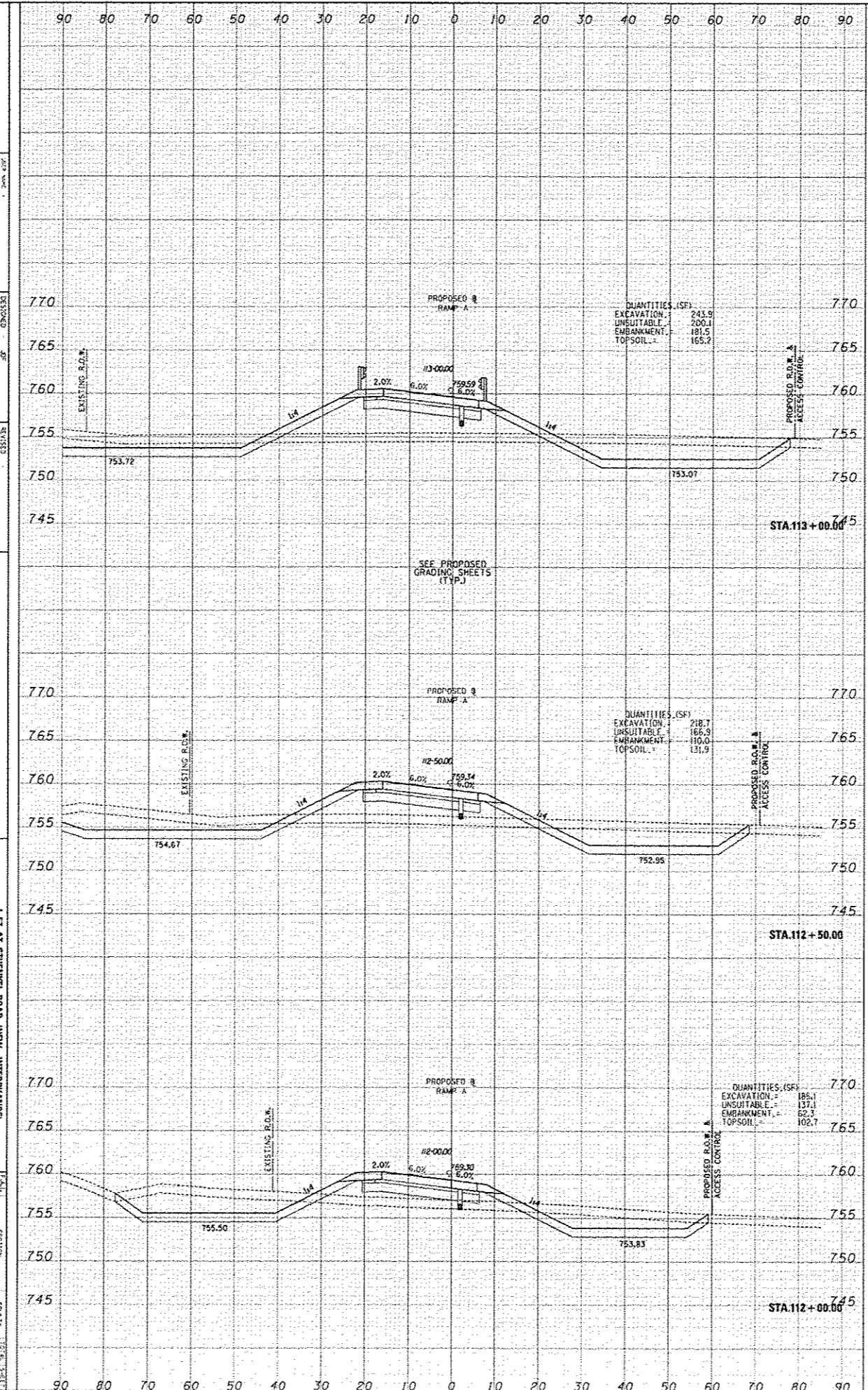
STATE OF ILLINOIS  
 DEPARTMENT OF TRANSPORTATION

CONTRACT NO. 60C-69  
 SECTION 91-20-00  
 DRAWN BY: [Name]  
 CHECKED BY: [Name]  
 APPROVED BY: [Name]

DESIGN	DATE	BY
DATE	BY	BY
DATE	BY	BY
DATE	BY	BY
DATE	BY	BY

DATE	BY	BY
DATE	BY	BY
DATE	BY	BY
DATE	BY	BY
DATE	BY	BY

TYLINTERNATIONAL  
 PROJECT NO. 100-0000  
 SHEET NO. 100-0000  
 DATE 10/20/03  
 REVISIONS  
 DEPARTMENT OF TRANSPORTATION  
 STATE OF ILLINOIS  
 1-57 AT STURKEK ROAD NEW INTERCHANGE  
 PROPOSED RAMP A CROSS SECTIONS  
 SCALE: 1" = 20'





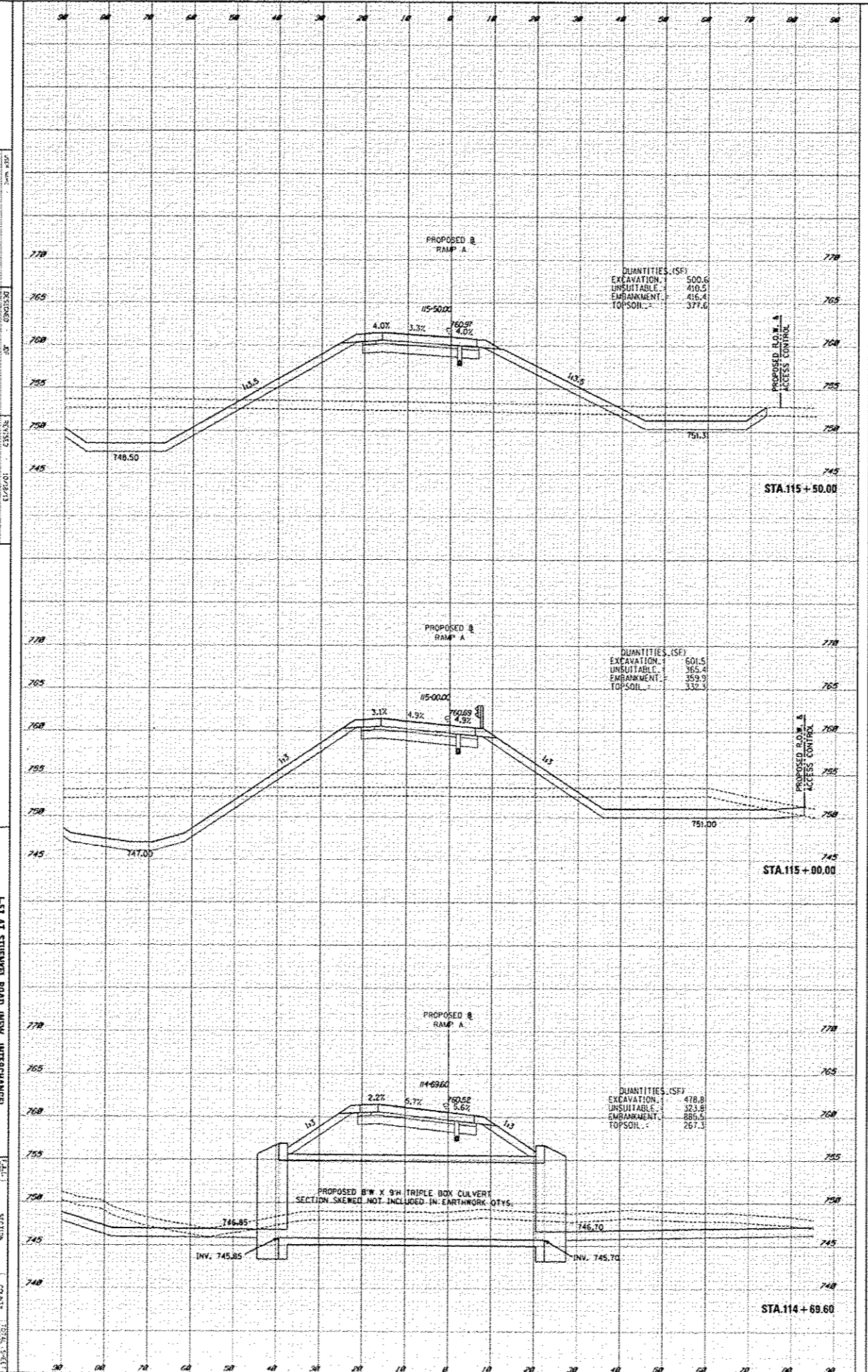
DESIGN	DATE
CHECKED	DATE
APPROVED	DATE
BY	

DATE	BY
REVISION	
NO.	

TYL INTERNATIONAL	
DATE	BY
REVISION	
NO.	

STATE OF ILLINOIS	
DEPARTMENT OF TRANSPORTATION	
SCALE	SHEET NO.
1" = 40'	OF

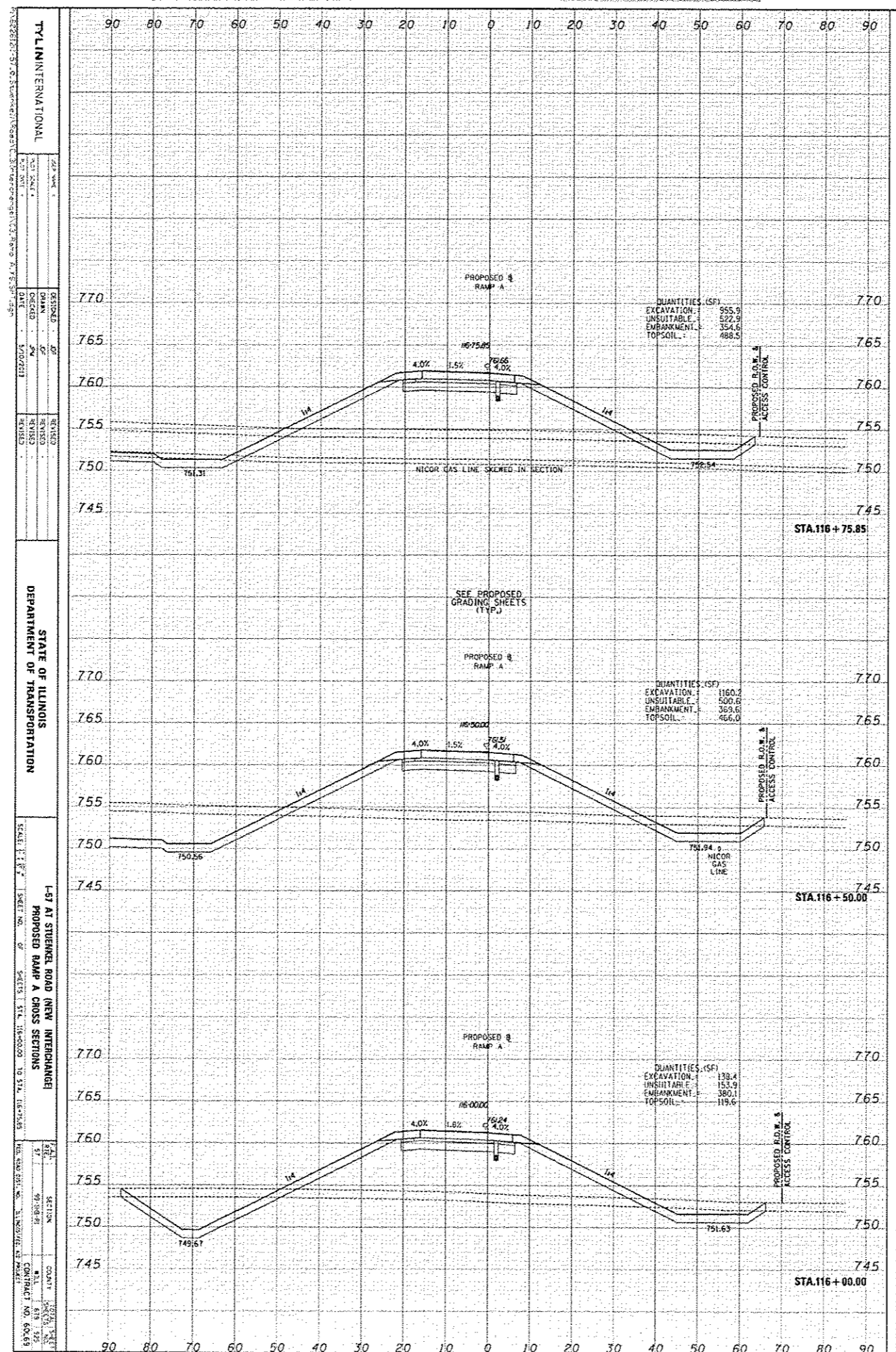
I-57 AT STUBBINS ROAD NEW INTERCHANGE	
PROPOSED RAMP A CROSS SECTIONS	
SCALE	SHEET NO.
1" = 40'	OF





DESIGNER	DATE	BY	CHECK
TYL INTERNATIONAL	10/20/11	...	...

DATE	BY	CHECK
10/20/11	...	...



TYL INTERNATIONAL  
 225 West ...  
 10/20/11  
 DEPARTMENT OF TRANSPORTATION  
 STATE OF ILLINOIS  
 L-57 AT STUEKEL ROAD (NEW INTERCHANGE)  
 PROPOSED RAMP A CROSS SECTIONS  
 SHEET NO. 51 OF 51  
 CONTRACT NO. 604.65

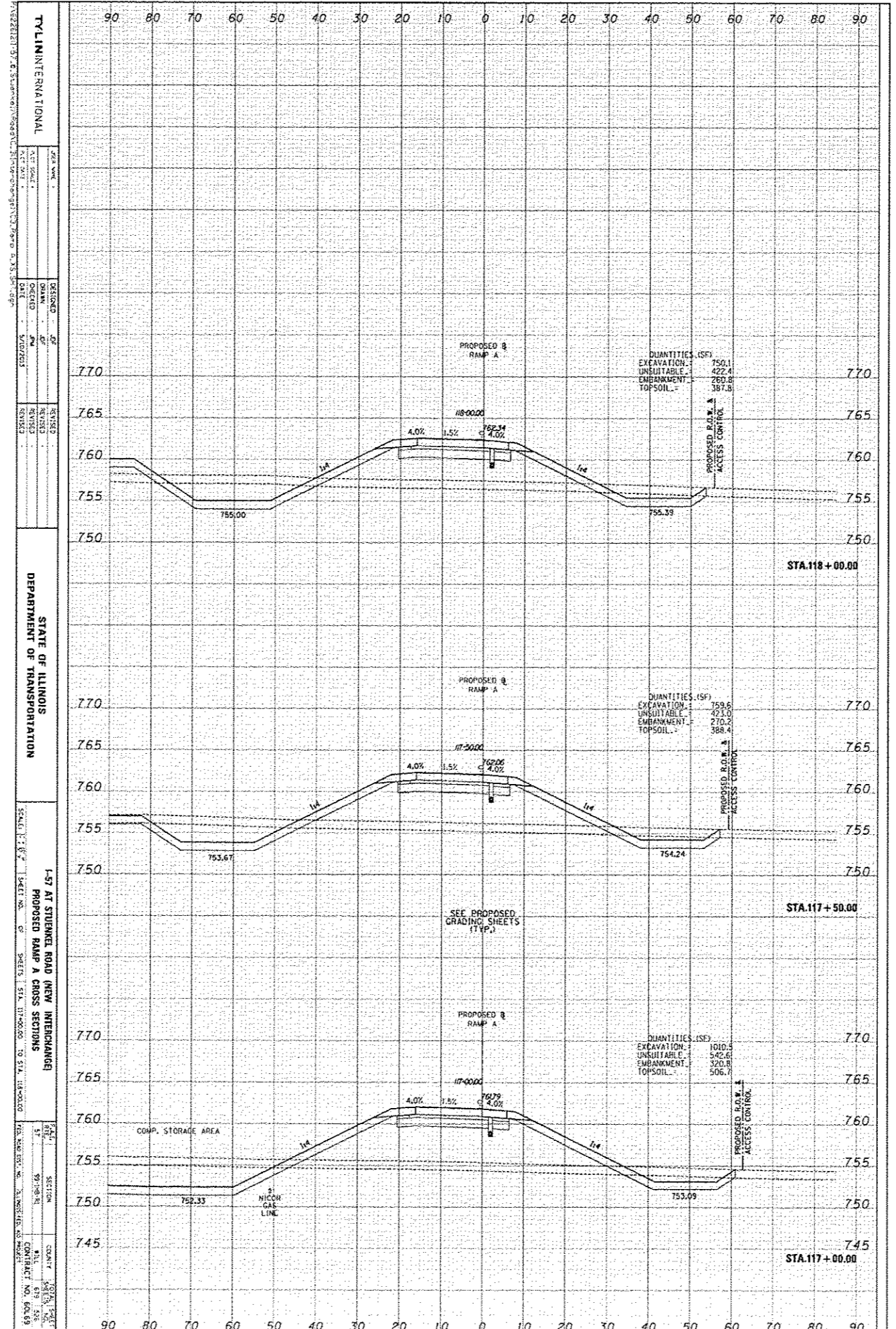
QUANTITIES (SF)	
EXCAVATION	555.9
UNSUITABLE	522.9
EMBANKMENT	354.6
TOPSOIL	488.5

QUANTITIES (SF)	
EXCAVATION	1160.2
UNSUITABLE	500.6
EMBANKMENT	369.6
TOPSOIL	466.6

QUANTITIES (SF)	
EXCAVATION	139.4
UNSUITABLE	153.9
EMBANKMENT	380.1
TOPSOIL	119.6

DESIGNER	DATE
CHECKED	DATE
APPROVED	DATE
BY	DATE

DATE	BY
DATE	BY
DATE	BY
DATE	BY



TYLINTERNATIONAL  
 115228121 St. E. Summit Road, St. Louis, MO 63117  
 DESIGNED BY: [Name]  
 CHECKED BY: [Name]  
 DATE: [Date]

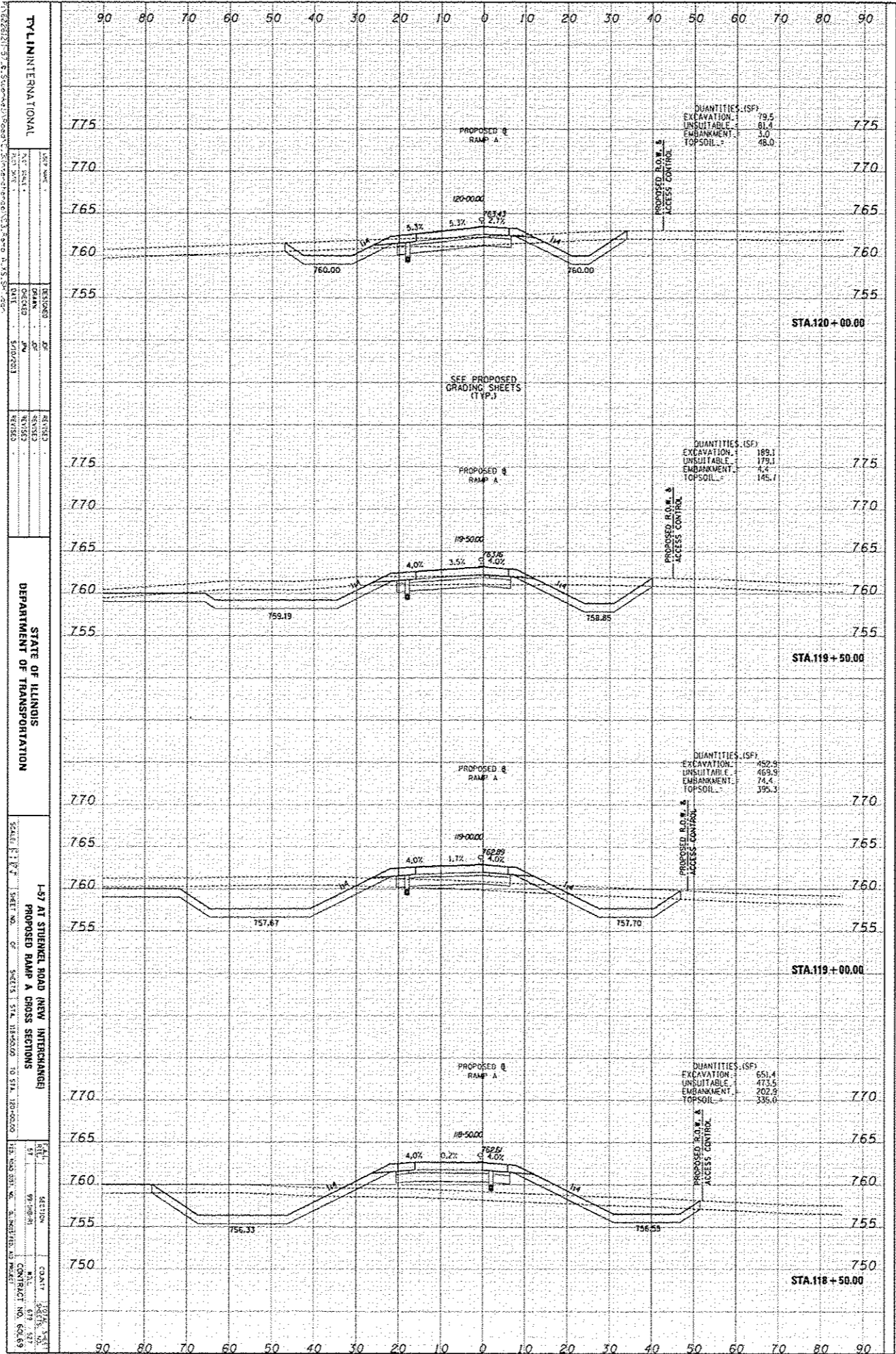
STATE OF ILLINOIS  
 DEPARTMENT OF TRANSPORTATION

1-57 AT STUENKEL ROAD NEW INTERCHANGE  
 PROPOSED RAMP A CROSS SECTIONS

SCALE: 1" = 4' HORIZ. 1" = 4' VERT.  
 SHEET NO. 1 OF 2  
 CONTRACT NO. 604.69

DATE	NO.	DATE

DATE	NO.	DATE



**TYLINTERNATIONAL**

**STATE OF ILLINOIS**  
**DEPARTMENT OF TRANSPORTATION**

**L-57 AT STUBBINS ROAD (NEW INTERCHANGE)**  
**PROPOSED RAMP A CROSS SECTIONS**

SCALE: 1" = 20'

DATE: 08/13/13

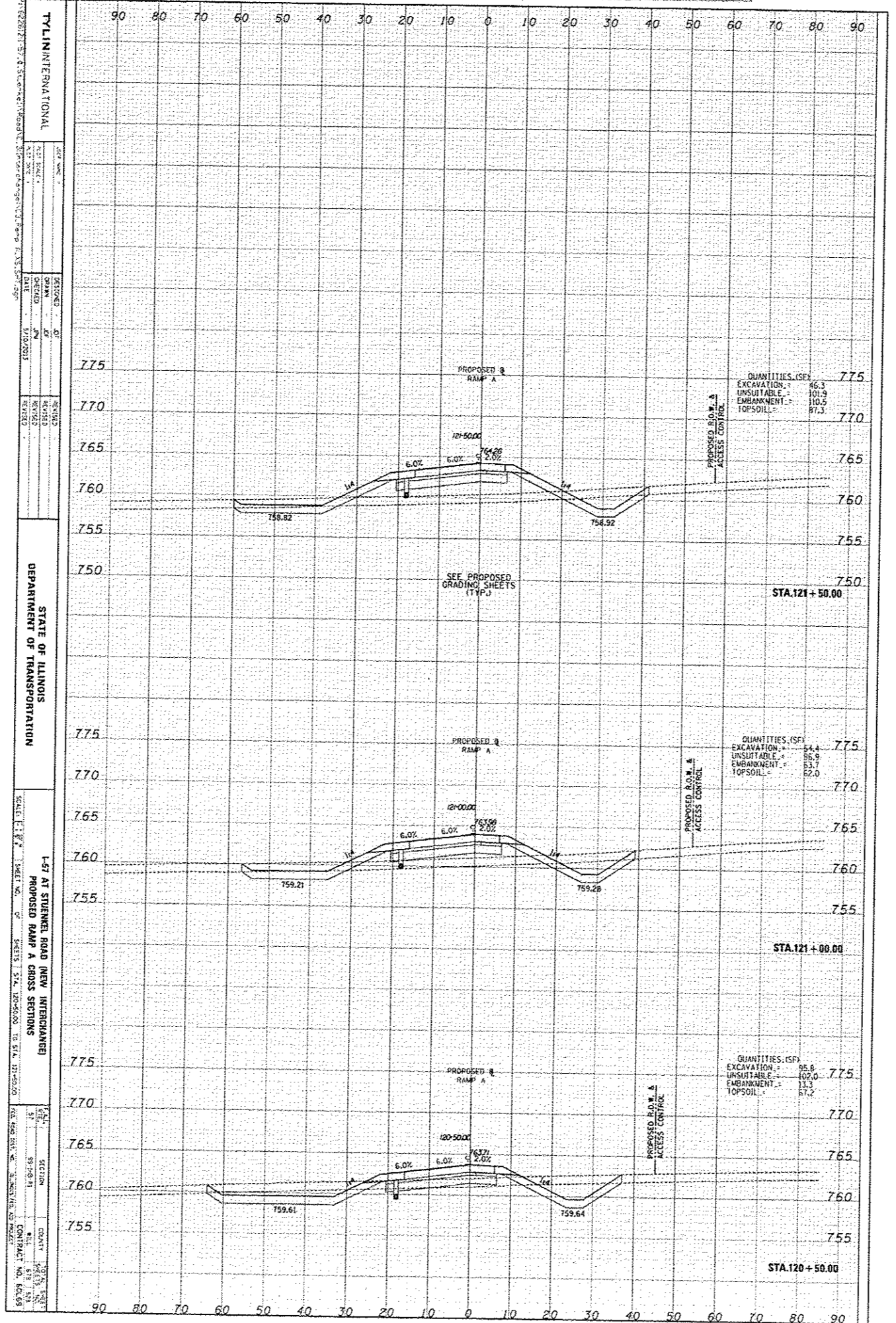
PROJECT NO. 11-00-00-00

SHEET NO. 11A

CONTRACT NO. 602-09

DATE	BY	SCALE
DESIGN	DATE	
SURVEY	PROJECT	
TOTAL BOOK	PLAN	
NO.	SHEET	
	DATE	
	BY	
	SCALE	

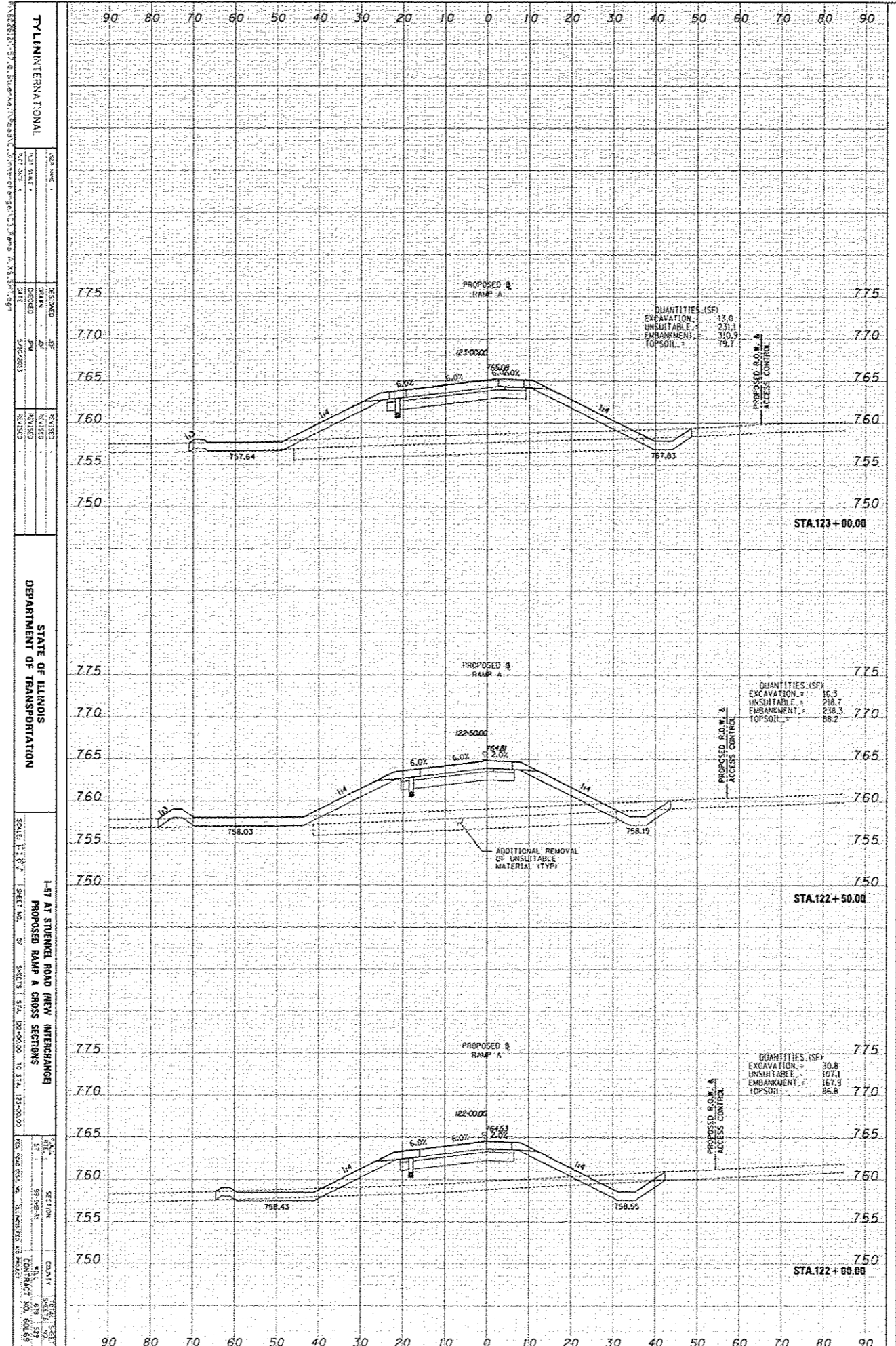
DATE	BY	SCALE
DESIGN	DATE	
SURVEY	PROJECT	
TOTAL BOOK	PLAN	
NO.	SHEET	
	DATE	
	BY	
	SCALE	



TYL INTERNATIONAL  
 DEPARTMENT OF TRANSPORTATION  
 STATE OF ILLINOIS  
 I-57 AT STURZENEGGER ROAD (NEW INTERCHANGE)  
 PROPOSED RAMP A CROSS SECTIONS  
 SCALE: 1" = 10' (VERTICAL) 1" = 40' (HORIZONTAL)  
 SHEET NO. 314-120-5000 TO STA. 121+50.00  
 SHEET NO. 314-121-0000 TO STA. 121+50.00  
 SHEET NO. 314-120-0000 TO STA. 120+50.00  
 CONTRACT NO. 100-0000

DATE	
BY	
CHECKED	
APPROVED	
DATE	

DATE	
BY	
CHECKED	
APPROVED	
DATE	



**TYLIN INTERNATIONAL**

**STATE OF ILLINOIS DEPARTMENT OF TRANSPORTATION**

**1-57 AT STUENKEL ROAD NEW INTERCHANGE**

**PROPOSED RAMP A CROSS SECTIONS**

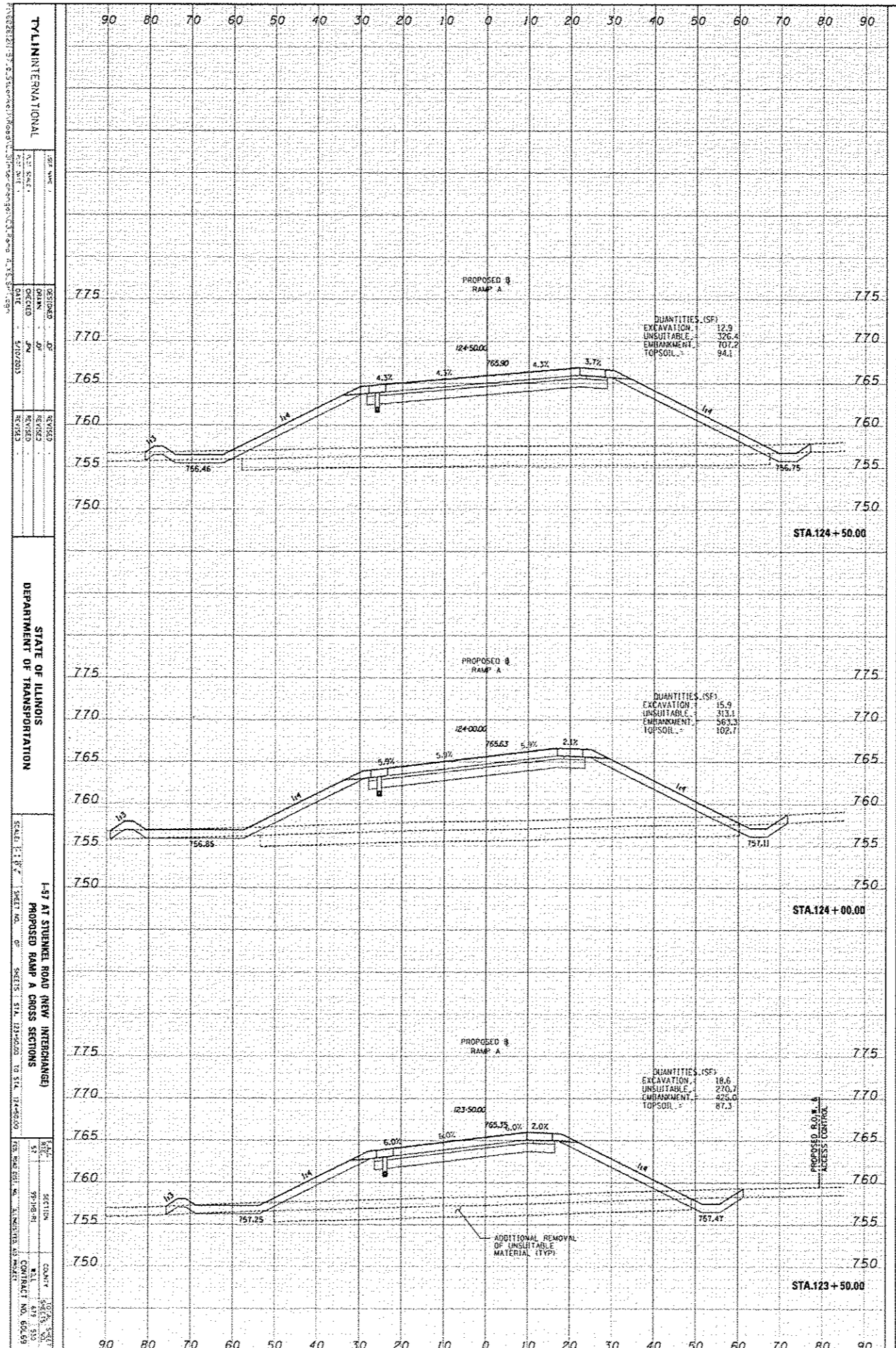
SCALE: H. 1" = 20' V. 1" = 2'

SHEET NO. 87

CONTRACT NO. 604.69

DATE	BY	REVISION

DATE	BY	REVISION



**TYLINTERNATIONAL**

DATE: 1/10/2013

STATE OF ILLINOIS  
DEPARTMENT OF TRANSPORTATION

1-57 AT STUBBINS ROAD NOW INTERCHANGED

PROPOSED RAMP A CROSS SECTIONS

SCALE: 1" = 8'

SHEET NO. 10 OF 10

CONTRACT NO. 60-69

ISSUING OFFICE	DATE	BY	CHKD
DESIGN			
CHECK			
APPROVE			

FORM NO.	REV.	DATE
100	1	10/1/88
101	1	10/1/88
102	1	10/1/88

TYLINT INTERNATIONAL  
 12500 N. WISCONSIN AVE. SUITE 100  
 WILSON, ILL. 60197  
 PHONE (708) 441-1100  
 FAX (708) 441-1101

DESIGNED BY: [Blank]  
 CHECKED BY: [Blank]  
 DATE: [Blank]

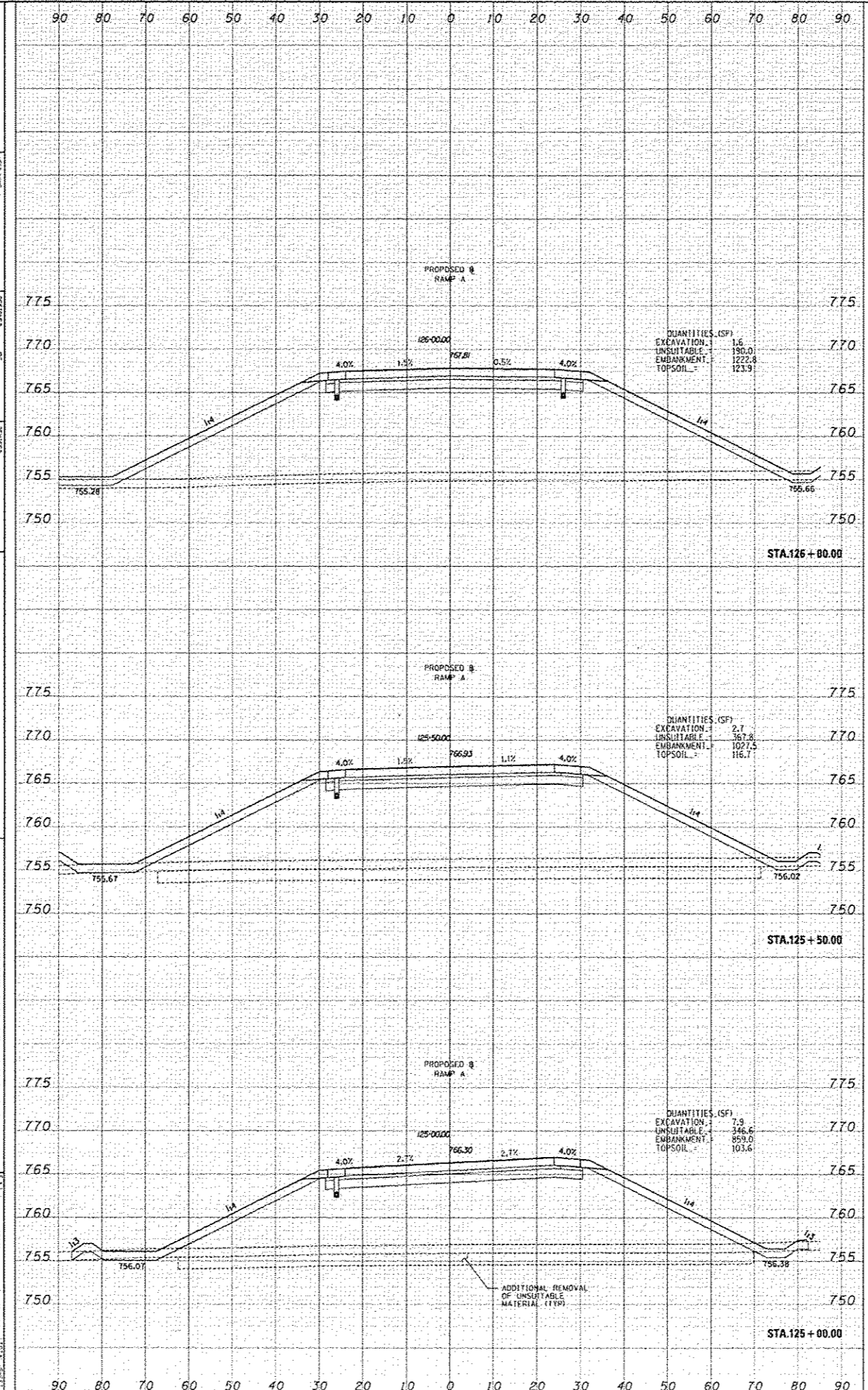
REVISIONS:  
 NO. DESCRIPTION  
 1. [Blank]

STATE OF ILLINOIS  
 DEPARTMENT OF TRANSPORTATION

SCALE: 1" = 20' (VERTICAL)  
 1" = 40' (HORIZONTAL)

L-57 AT STUEBEL ROAD (NEW INTERCHANGE)  
 PROPOSED RAMP A CROSS SECTIONS

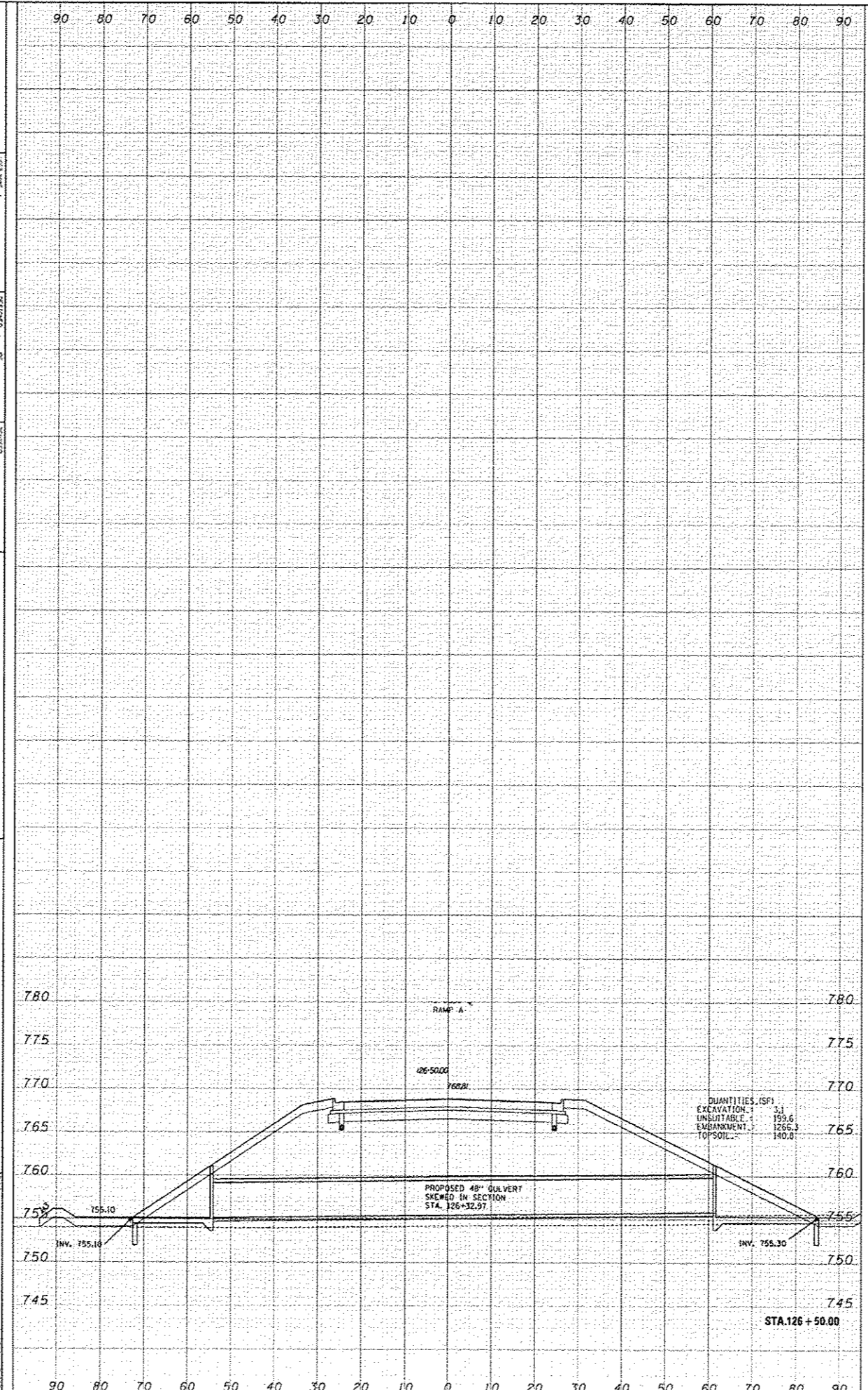
SECTION NO. 1  
 COUNTY: COOK  
 CONTRACT NO. 602-85



DESIGNED	DATE	
DRAWN	DATE	
CHECKED	DATE	
IN CHARGE	DATE	

DATE	BY	DATE
REVISION		
REVISION		
REVISION		

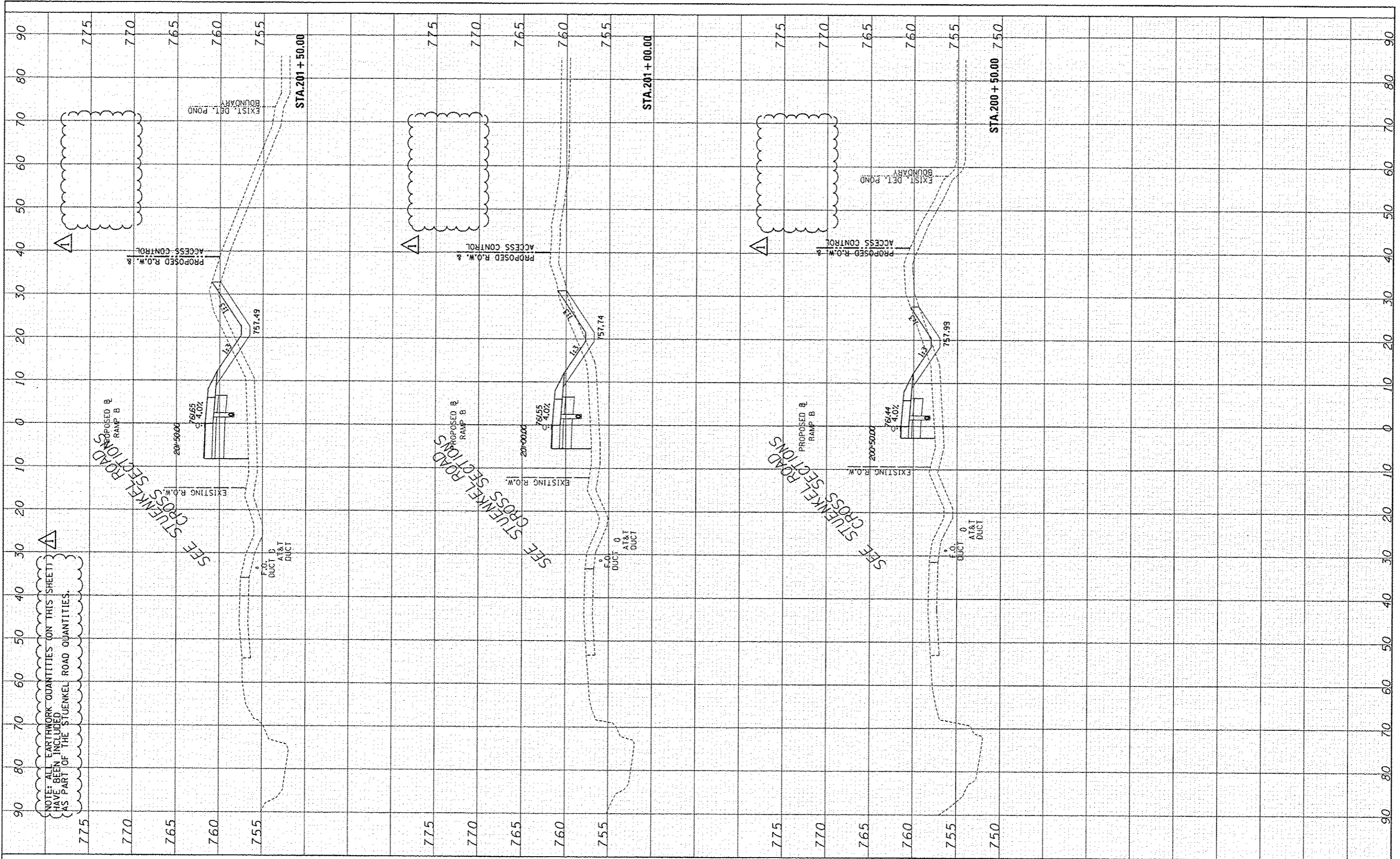
TYL INTERNATIONAL  
 SCALE: 1" = 10'  
 SHEET NO. 57 OF 57  
 DEPARTMENT OF TRANSPORTATION  
 I-57 AT STUNKEL ROAD (NEW INTERCHANGE)  
 PROPOSED RAMP A CROSS SECTION  
 COUNTY: ST. LOUIS  
 CONTRACT NO. 600.65





FINAL SURVEY	DATE
SAVED	BY
NOTED	
DATE	
NO.	

ORIGINAL SURVEY	DATE
SAVED	BY
NOTED	
DATE	
NO.	



NOTE: ALL EARTHWORK QUANTITIES (ON THIS SHEET) HAVE BEEN INCLUDED AS PART OF THE STUENKEL ROAD QUANTITIES.

SEE STUENKEL ROAD CROSS SECTIONS

TYLIN INTERNATIONAL

USER NAME	DESIGNED - JDF	REVISED	ADDENDUM 1 1/03/14
PLOT SCALE	DRAWN - JDF	REVISED	
PLOT DATE	CHECKED - JPM	REVISED	
	DATE - 5/10/2013	REVISED	

STATE OF ILLINOIS  
DEPARTMENT OF TRANSPORTATION

I-57 AT STUENKEL ROAD (NEW INTERCHANGE)  
PROPOSED RAMP B CROSS SECTIONS

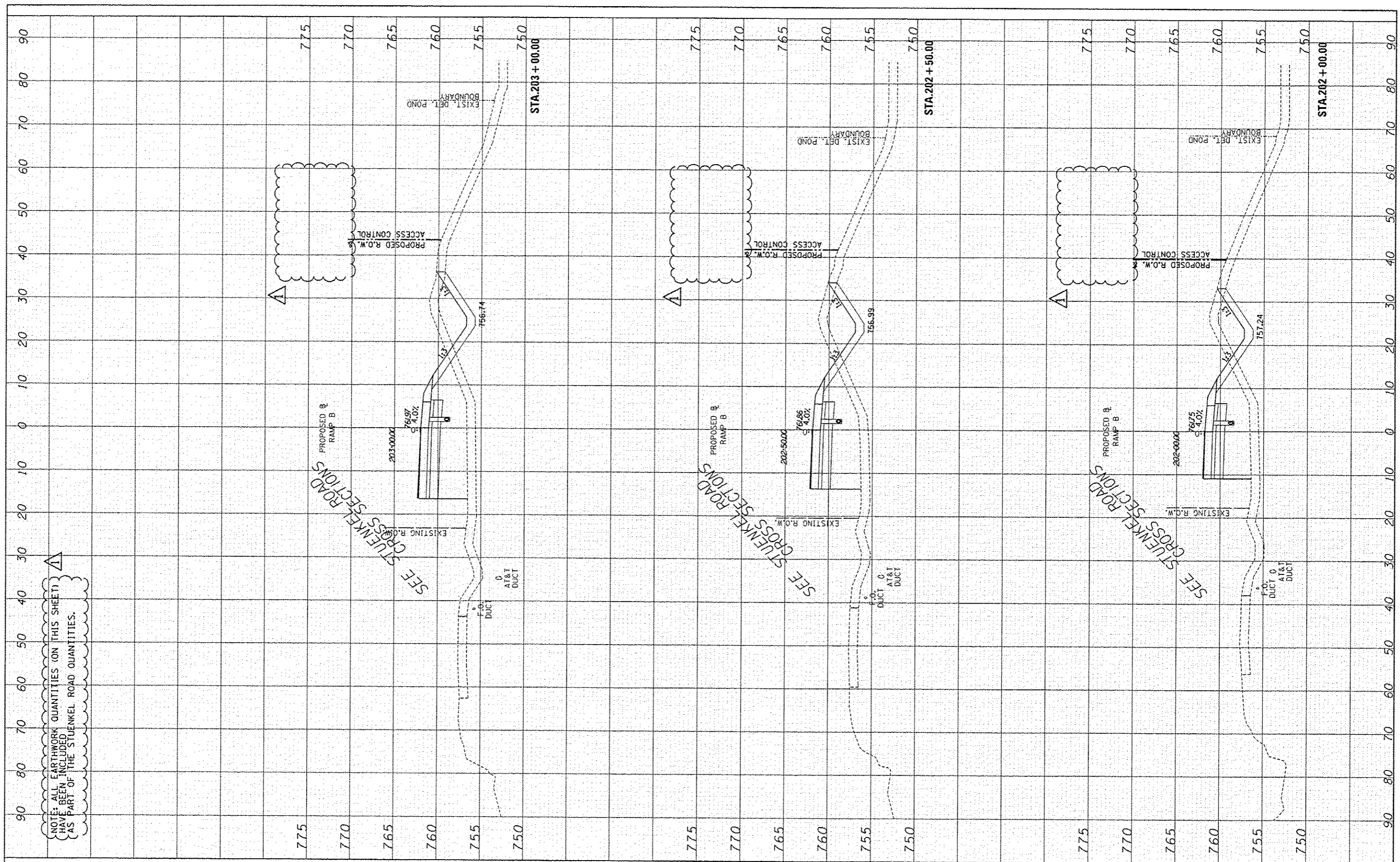
SCALE: 1" = 10' H  
SHEET NO. OF SHEETS STA. 200+00.00 TO STA. 201+50.00

F.A.I. RTE.	SECTION	COUNTY	TOTAL SHEETS	SHEET NO.
57	99-1HB-R1	WILL	679	533
FED. ROAD DIST. NO. [ILLINOIS] FED. AID PROJECT			CONTRACT NO. 60L69	

FINL	ASBTRD	DATE
CHRT	PLTDT	
NOTE	TEMP	
NO.	CHKD	

ORGNL	DATE
CHRT	
NOTE	
NO.	

NOTE: ALL EARTHWORK QUANTITIES (ON THIS SHEET) HAVE BEEN INCLUDED AS PART OF THE STUENKEL ROAD QUANTITIES.



TYL INTERNATIONAL

USER NAME	DESIGNED - JDF	REVISED - ADDENDUM 1 1/03/14
DESIGNED	DRAWN - JDF	REVISED -
CHECKED - JPM	DATE - 5/10/2013	REVISED -

STATE OF ILLINOIS  
DEPARTMENT OF TRANSPORTATION

I-57 AT STUENKEL ROAD (NEW INTERCHANGE)  
PROPOSED RAMP B CROSS SECTIONS

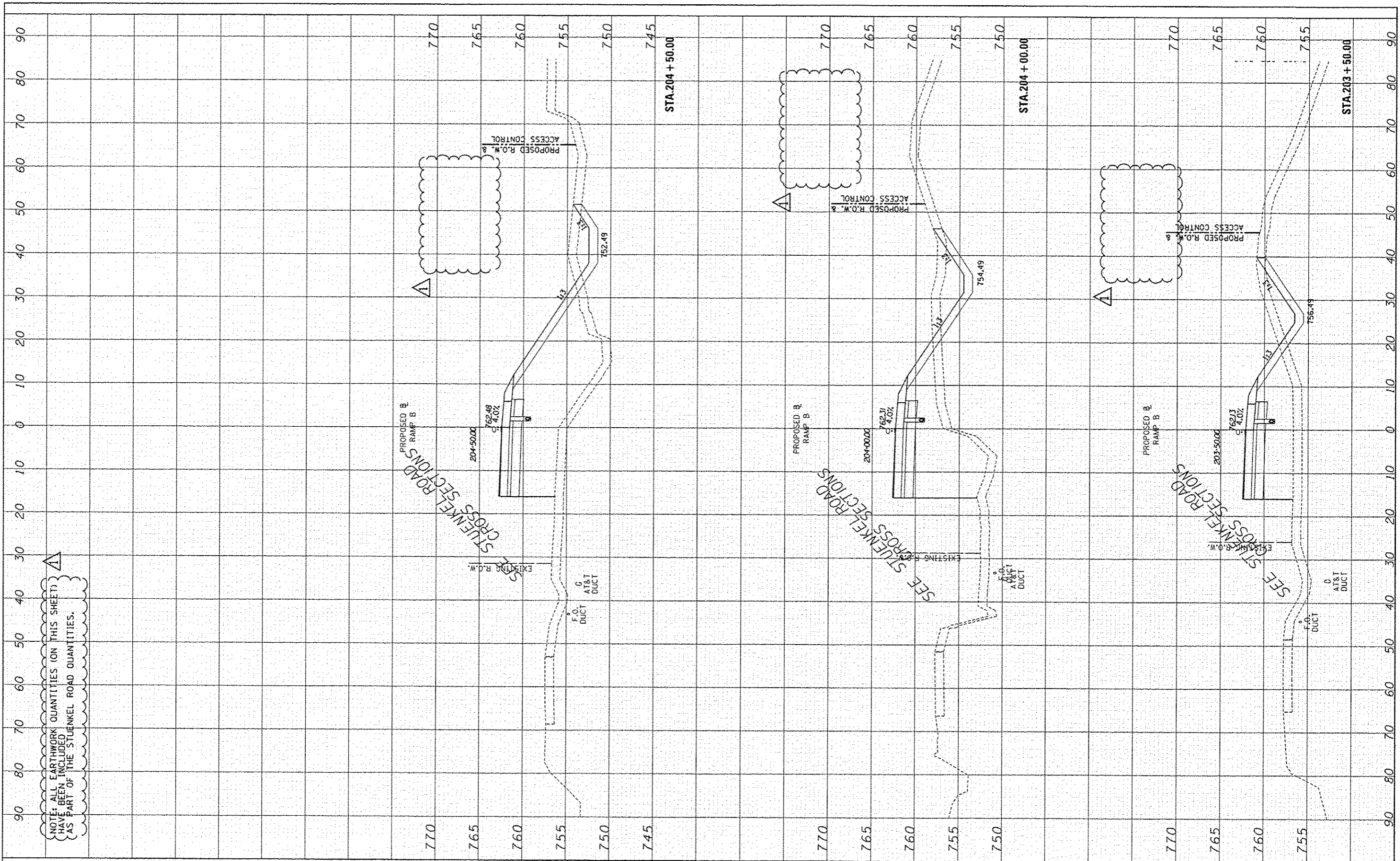
SCALE: 1" = 10' H  
SHEET NO. OF SHEETS STA. 202+00.00 TO STA. 203+00.00

F.A.I. RTE.	SECTION	COUNTY	TOTAL SHEETS	SHEET NO.
57	99-1HB-RI	WILL	679	534
CONTRACT NO. 60L69				

FINL	REMOVED	DATE
SURETY	PLOTTED	BY
NOTE BOOK	TEMPLATE	
NO.	AREAS CHECKED	

ORIGINAL	SURVISED	DATE
SURETY	PLOTTED	BY
NOTE BOOK	TEMPLATE	
NO.	AREAS CHECKED	

NOTE: ALL EARTHWORK QUANTITIES (ON THIS SHEET) HAVE BEEN INCLUDED AS PART OF THE STUENKEL ROAD QUANTITIES.



TYLIN INTERNATIONAL

USER NAME =	DESIGNED - JDF	REVISED - ADDENDUM 1 1/03/14
PLOT SCALE =	DRAWN - JDF	REVISED -
PLOT DATE =	CHECKED - JPM	REVISED -
	DATE - 5/10/2013	REVISED -

STATE OF ILLINOIS  
DEPARTMENT OF TRANSPORTATION

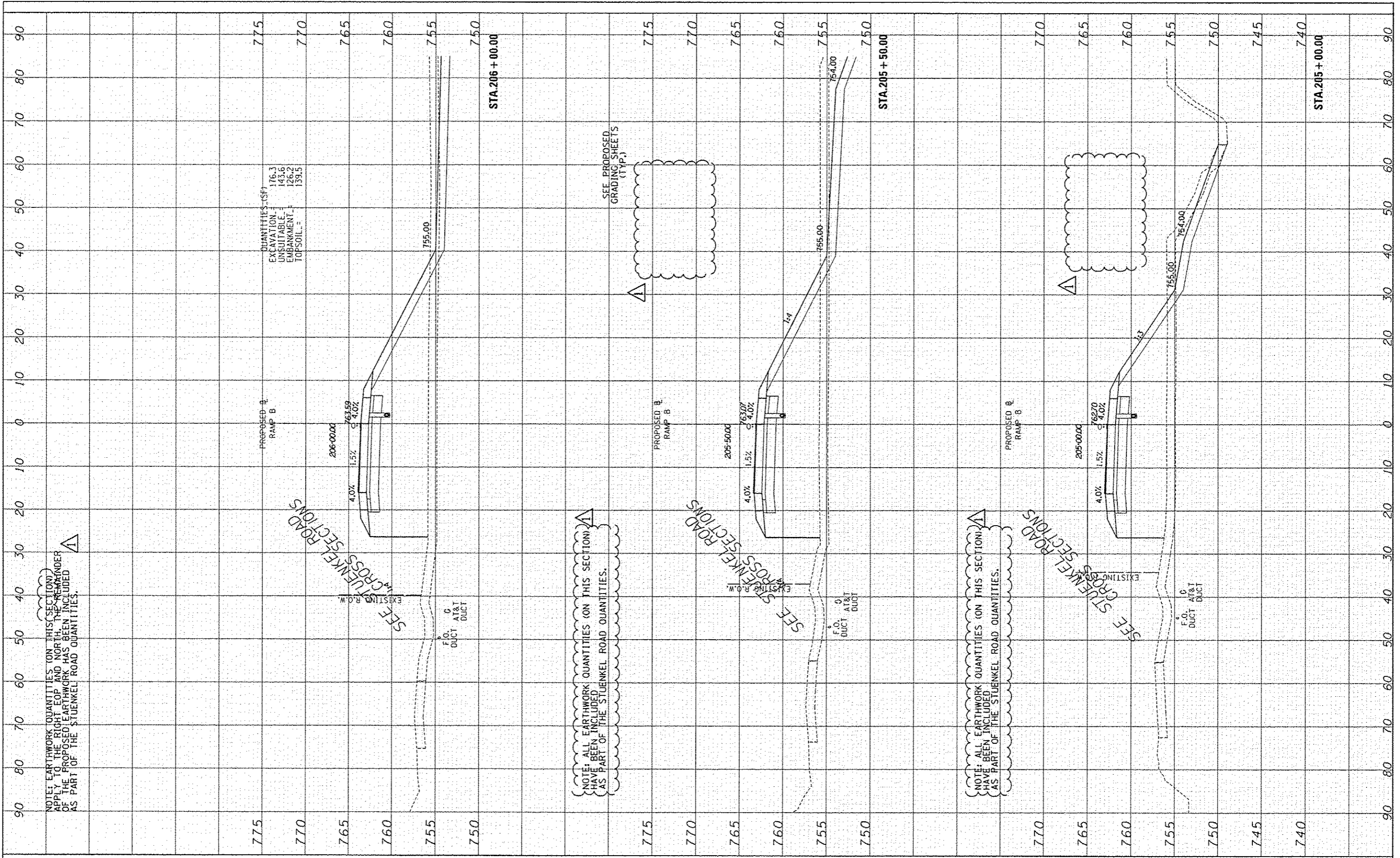
I-57 AT STUENKEL ROAD (NEW INTERCHANGE)  
PROPOSED RAMP B CROSS SECTIONS

SCALE: 1" = 10' SHEET NO. OF SHEETS STA. 203+50.00 TO STA. 204+50.00

F.A.I. RTE.	SECTION	COUNTY	TOTAL SHEETS	SHEET NO.
57	99-14B-R1	WILL	679	535
FED. ROAD DIST. NO.			ILLINOIS FED. AID PROJECT	
			CONTRACT NO. 60L69	

FINAL SURVEY	DATE
PLOTTED	
NOTE BOOK	
AREAS CHECKED	
NO.	

ORIGINAL SURVEY	DATE
PLOTTED	
NOTE BOOK	
AREAS CHECKED	
NO.	



NOTE: EARTHWORK QUANTITIES (ON THIS SECTION) APPLY TO THE RIGHT EOP AND NORTH THE REMAINDER OF THE PROPOSED EARTHWORK HAS BEEN INCLUDED AS PART OF THE STUENKEL ROAD QUANTITIES.

NOTE: ALL EARTHWORK QUANTITIES (ON THIS SECTION) HAVE BEEN INCLUDED AS PART OF THE STUENKEL ROAD QUANTITIES.

NOTE: ALL EARTHWORK QUANTITIES (ON THIS SECTION) HAVE BEEN INCLUDED AS PART OF THE STUENKEL ROAD QUANTITIES.

QUANTITIES (SF)  
 EXCAVATION: 176.3  
 UNSUITABLE: 143.6  
 EMBANKMENT: 126.2  
 TOPSOIL: 133.5

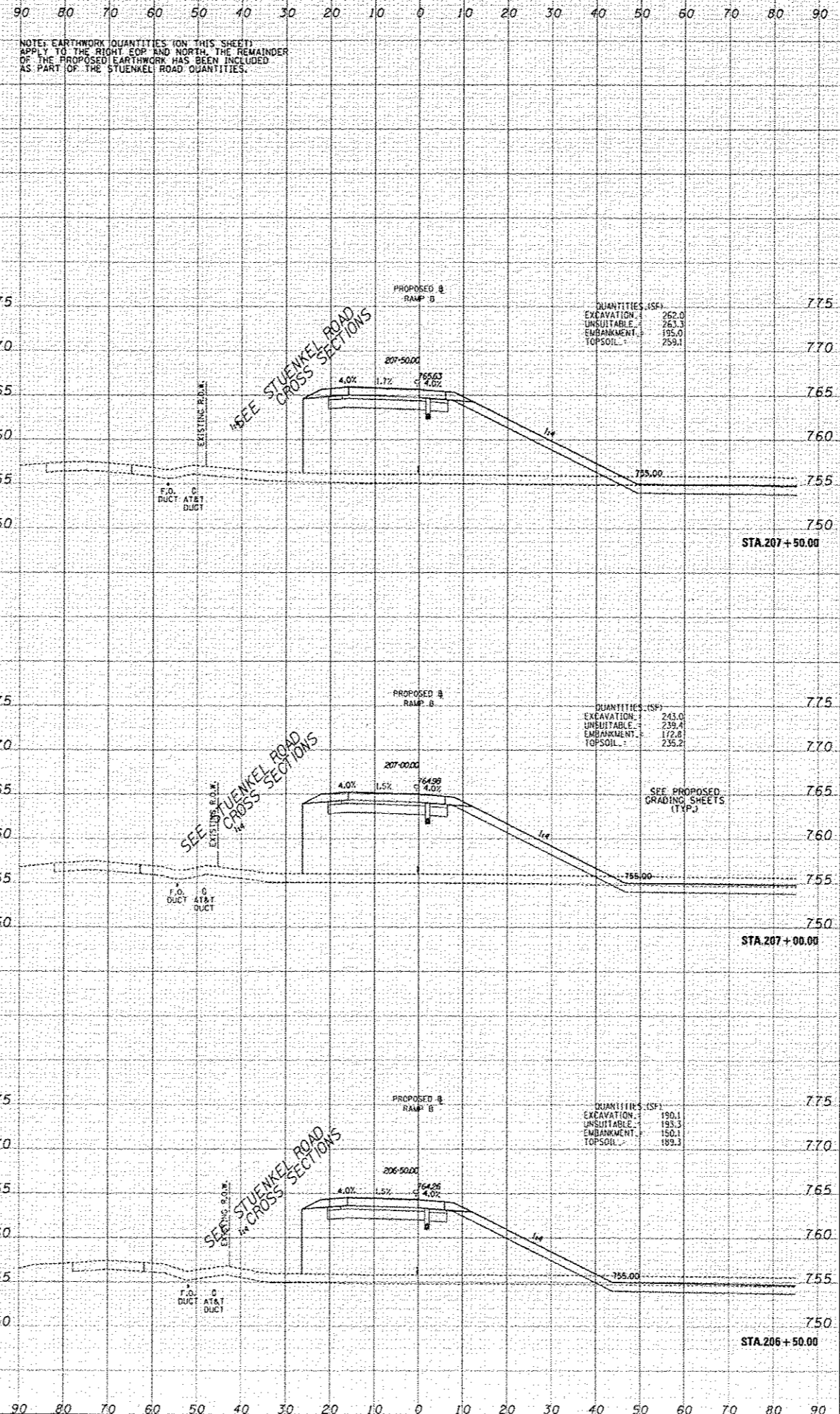
SEE PROPOSED GRADING SHEETS (TYP.)

TYLIN INTERNATIONAL	USER NAME :	DESIGNED - JDF	REVISED $\Delta$ - ADDENDUM 1 1/03/14	STATE OF ILLINOIS DEPARTMENT OF TRANSPORTATION	I-57 AT STUENKEL ROAD (NEW INTERCHANGE) PROPOSED RAMP B CROSS SECTIONS		F.A.I. RTE. 57	SECTION 99-1HB-R1	COUNTY WILL	TOTAL SHEETS 679	SHEET NO. 536
	PLLOT SCALE :	DRAWN - JDF	REVISED -		SCALE: 1" = 40' H	SHEET NO. OF SHEETS	STA. 205+00.00 TO STA. 206+00.00	FED. ROAD DIST. NO.	ILLINOIS FED. AID PROJECT	CONTRACT NO. 60L69	
	PLLOT DATE :	CHECKED - JPM	REVISED -								
		DATE - 5/10/2013	REVISED -								

P:\622612(I-57 @ Stuenkel) Road\3 (Interchange)\C3\_Ramp B\_XS\_SHT.dgn

DESIGN	DATE
CHECKED	DATE
APPROVED	DATE
NOTED	DATE
REVISIONS	

FINAL	DATE
CHECKED	DATE
APPROVED	DATE
NOTED	DATE
REVISIONS	



**TYLININTERNATIONAL**

DATE: 10/1/03  
 DRAWN BY: JPM  
 CHECKED BY: JPM  
 DATE: 5/12/03

**STATE OF ILLINOIS**  
**DEPARTMENT OF TRANSPORTATION**

SCALE: HORIZONTAL: 1" = 40' VERTICAL: 1" = 5'  
 SHEET NO. OF SHEETS: STA. 206+50.00 TO STA. 207+50.00

**I-57 AT STUENKEL ROAD NEW INTERCHANGE**  
**PROPOSED RAMP B CROSS SECTIONS**

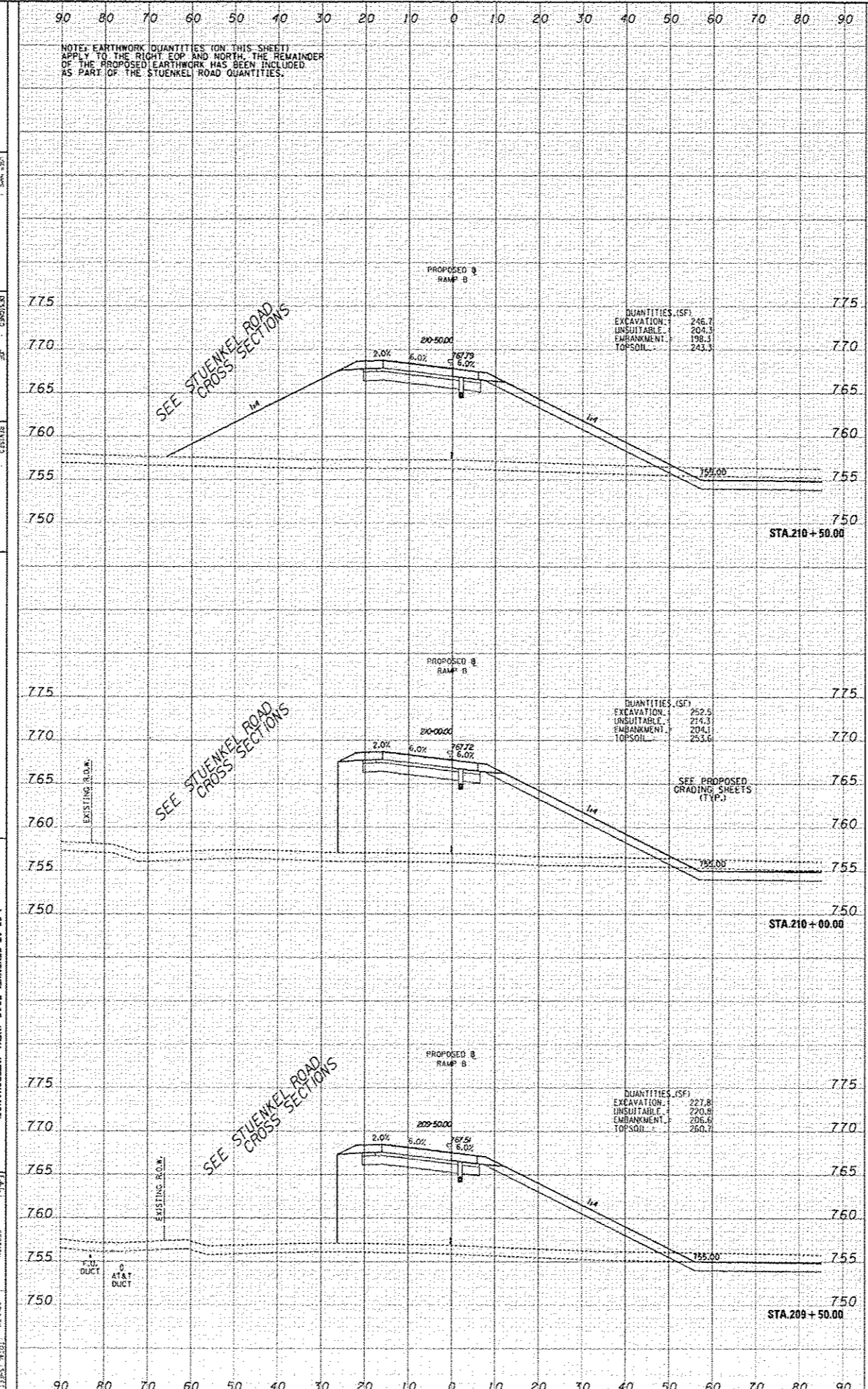
SECTION: 98-08-01  
 CONTRACT NO. 60-69



DESIGN	DATE	BY
SUBMIT	DATE	BY
NOTE BOOK	DATE	BY
NO.	DATE	BY

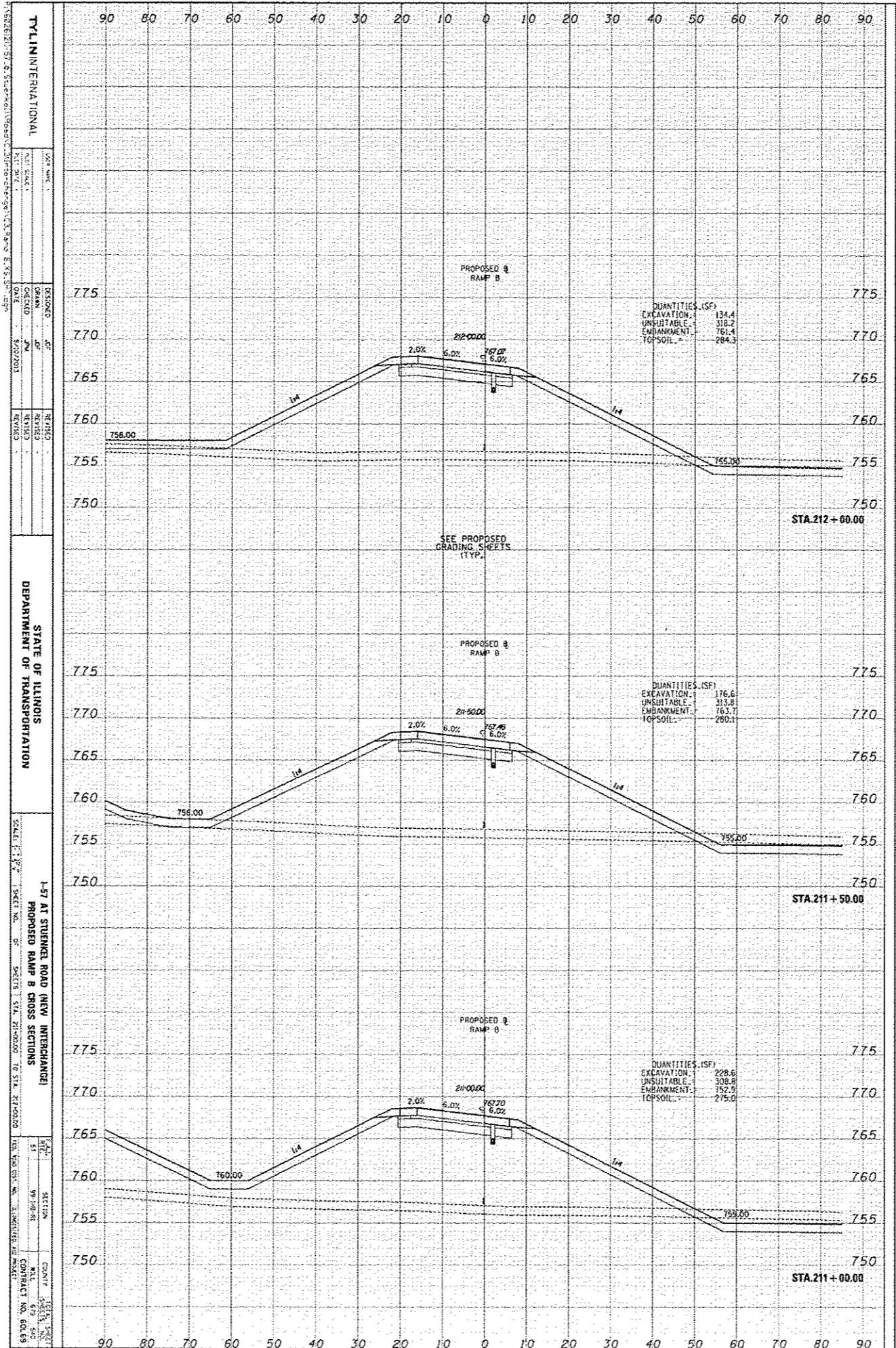
DATE	BY
SUBMIT	DATE
NOTE BOOK	DATE
NO.	DATE

TYLINTERNATIONAL  
 1577 W. 15th Street, Suite 200, Chicago, IL 60604  
 PHONE: (773) 344-1100  
 FAX: (773) 344-1101  
 WWW: www.tyl.com  
 PROJECT: I-57 AT STUENKEL ROAD (NEW INTERCHANGE)  
 SHEET NO. 101 OF 101  
 DATE: 11/20/2011  
 DESIGNED BY: JAC  
 CHECKED BY: JAC  
 REVISIONS:



DATE	BY	CHKD

DATE	BY	CHKD



TYLINTERNATIONAL  
 SCALE: 1" = 20'  
 SHEET NO. 60.69  
 CONTRACT NO. 60.69

STATE OF ILLINOIS  
 DEPARTMENT OF TRANSPORTATION

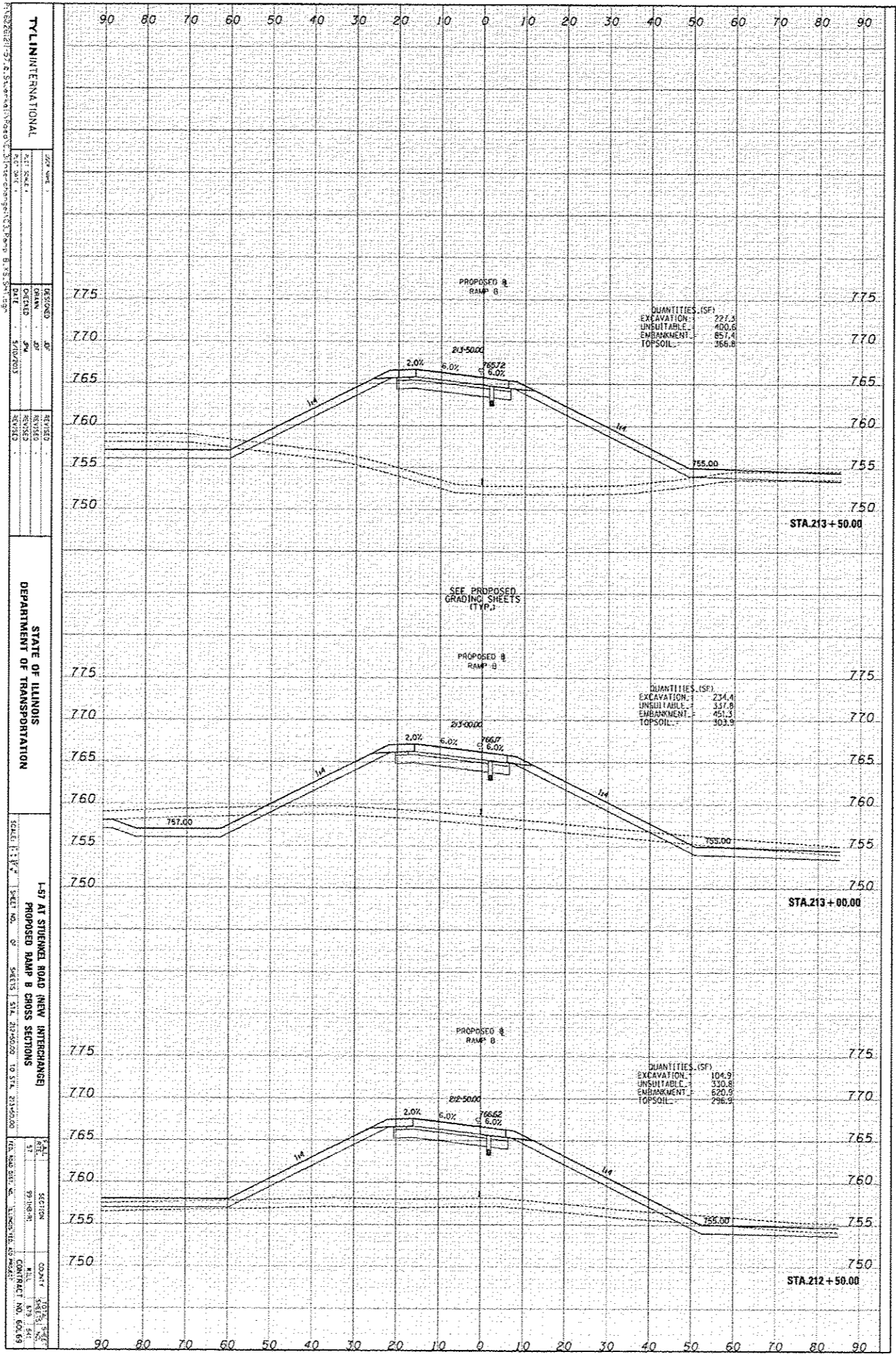
L-7 AT STURGEON ROAD NEW INTERCHANGE  
 PROPOSED RAMP B CROSS SECTIONS

SECTION  
 CONTRACT NO. 60.69



DESIGN	DATE	BY	CHK
SURVEY	DATE	BY	CHK
NOTE BOOK	DATE	BY	CHK
NO.			

DATE	BY	CHK	
SURVEY	DATE	BY	CHK
NOTE BOOK	DATE	BY	CHK
NO.			



**TYL INTERNATIONAL**

DESIGNED BY: [Name] DATE: [Date]

DRAWN BY: [Name] DATE: [Date]

CHECKED BY: [Name] DATE: [Date]

REVISIONS:

**STATE OF ILLINOIS**

**DEPARTMENT OF TRANSPORTATION**

SCALE: 1" = 10'

**L-57 AT STUENKEL ROAD (NEW INTERCHANGE)**

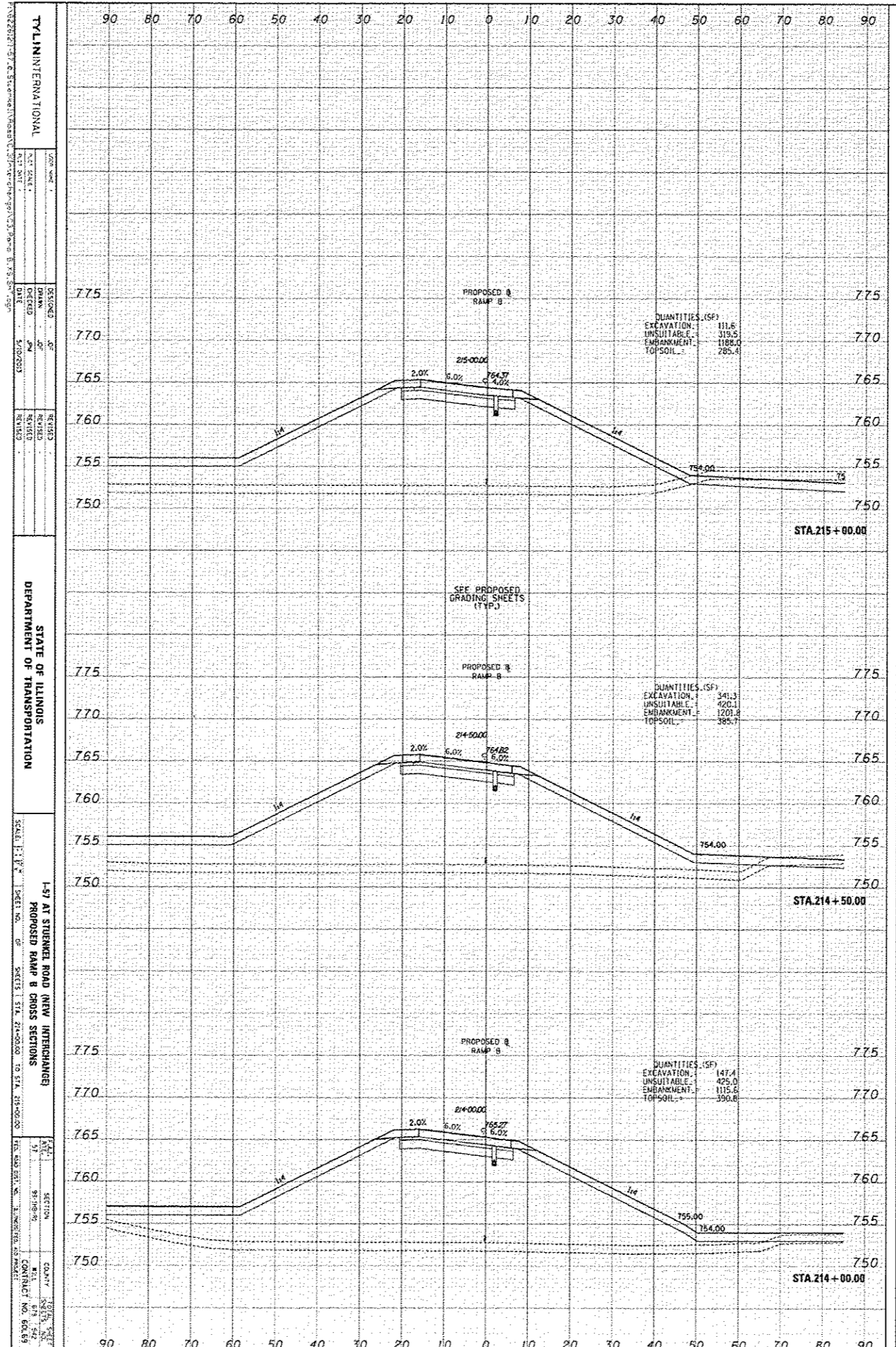
PROPOSED RAMP B CROSS SECTIONS

SHEET NO. 57 OF 57

CONTRACT NO. 602.69

DESIGN	DATE
SURVEY	
NOTE BOOK	
NO.	

DATE	NO.
SURVEY	
NOTE BOOK	
NO.	



QUANTITIES (SF)  
 EXCAVATION 111.6  
 UNSUITABLE 319.5  
 EMBANKMENT 1188.0  
 TOP SOIL 285.4

QUANTITIES (SF)  
 EXCAVATION 341.3  
 UNSUITABLE 420.1  
 EMBANKMENT 1203.8  
 TOP SOIL 385.7

QUANTITIES (SF)  
 EXCAVATION 147.4  
 UNSUITABLE 425.0  
 EMBANKMENT 1115.8  
 TOP SOIL 390.6

**TYL INTERNATIONAL**  
 DRAWN BY: [Name]  
 CHECKED BY: [Name]  
 DATE: [Date]

**STATE OF ILLINOIS**  
**DEPARTMENT OF TRANSPORTATION**

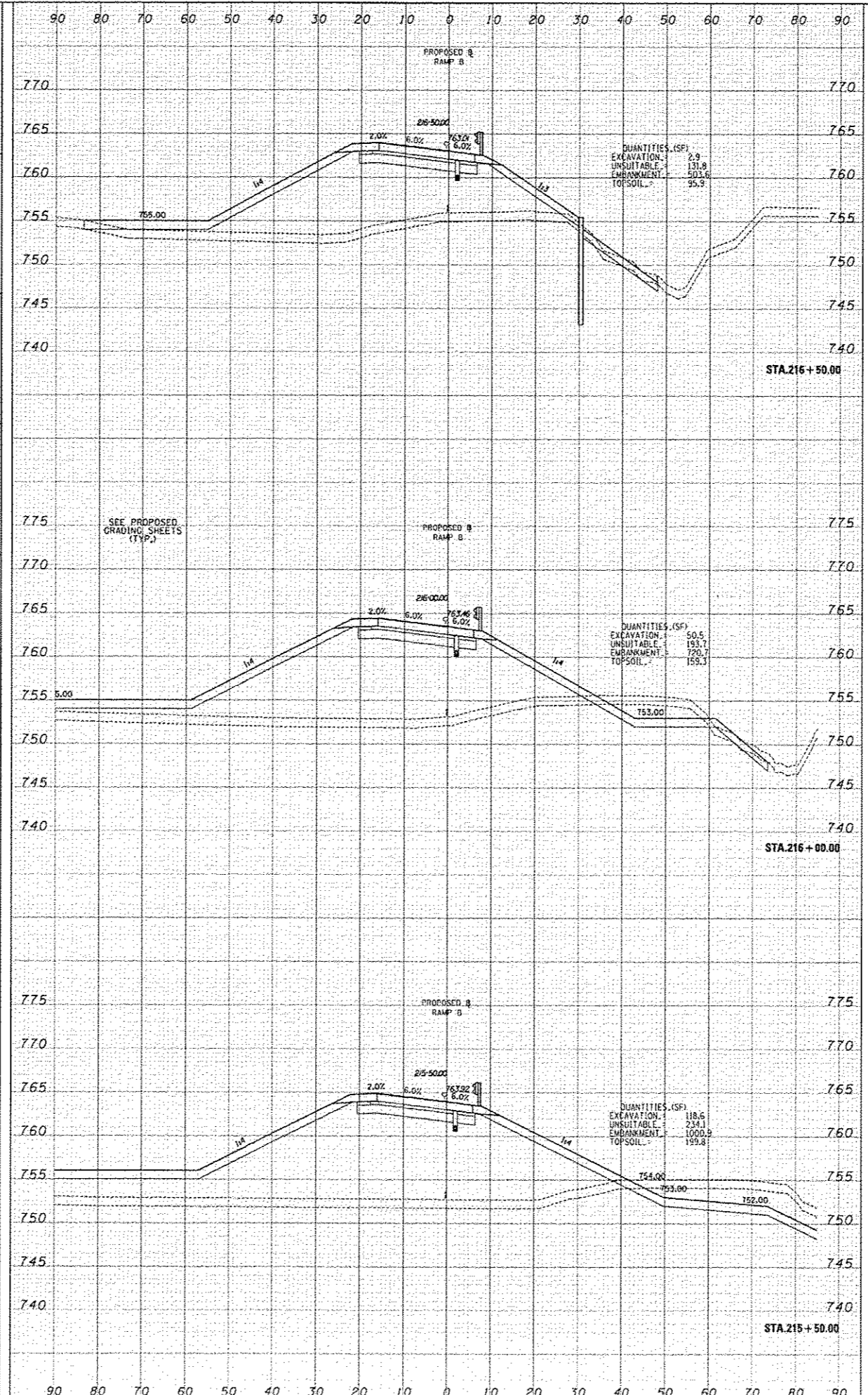
**1-57 AT STURMEL ROAD NEW INTERCHANGED**  
**PROPOSED RAMP B CROSS SECTIONS**

SCALE: 1" = 10' HORIZ. 1" = 4' VERT.  
 SHEET NO. [Number] OF [Total]  
 STATIONING FROM STA. 214+00.00 TO STA. 215+00.00

DESIGNER	DATE	BY	CHECK
TYL INTERNATIONAL			
DATE			
BY			
CHECK			

DATE	BY	CHECK

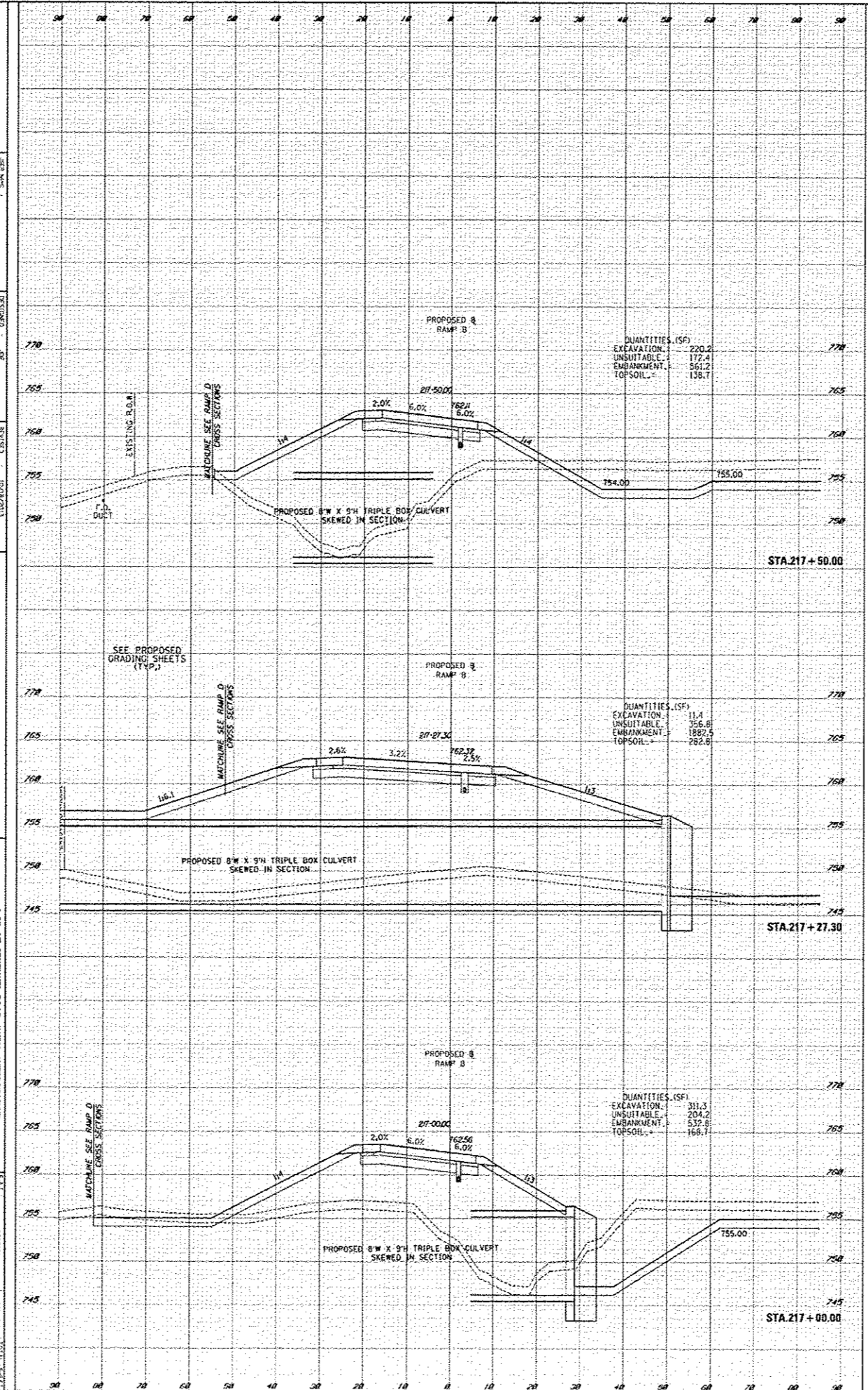
TYL INTERNATIONAL  
 157 AT STUENNEL ROAD NEW INTERCHANGE  
 PROPOSED RAMP B CROSS SECTIONS  
 SCALE: 1" = 10' HORIZ. 1" = 2' VERT.  
 SHEET NO. 02 OF 02  
 SHEETS 1 STA. 215+00 TO STA. 216+00  
 COUNTY: ILLINOIS  
 CONTRACT NO. 601.89



DESIGN	DATE	BY
REVISED		
DATE		
BY		
REVISIONS		

LINE	DATE	BY
SURVEY		
POSITION		
TEMP. ADJ.		
REMARKS		

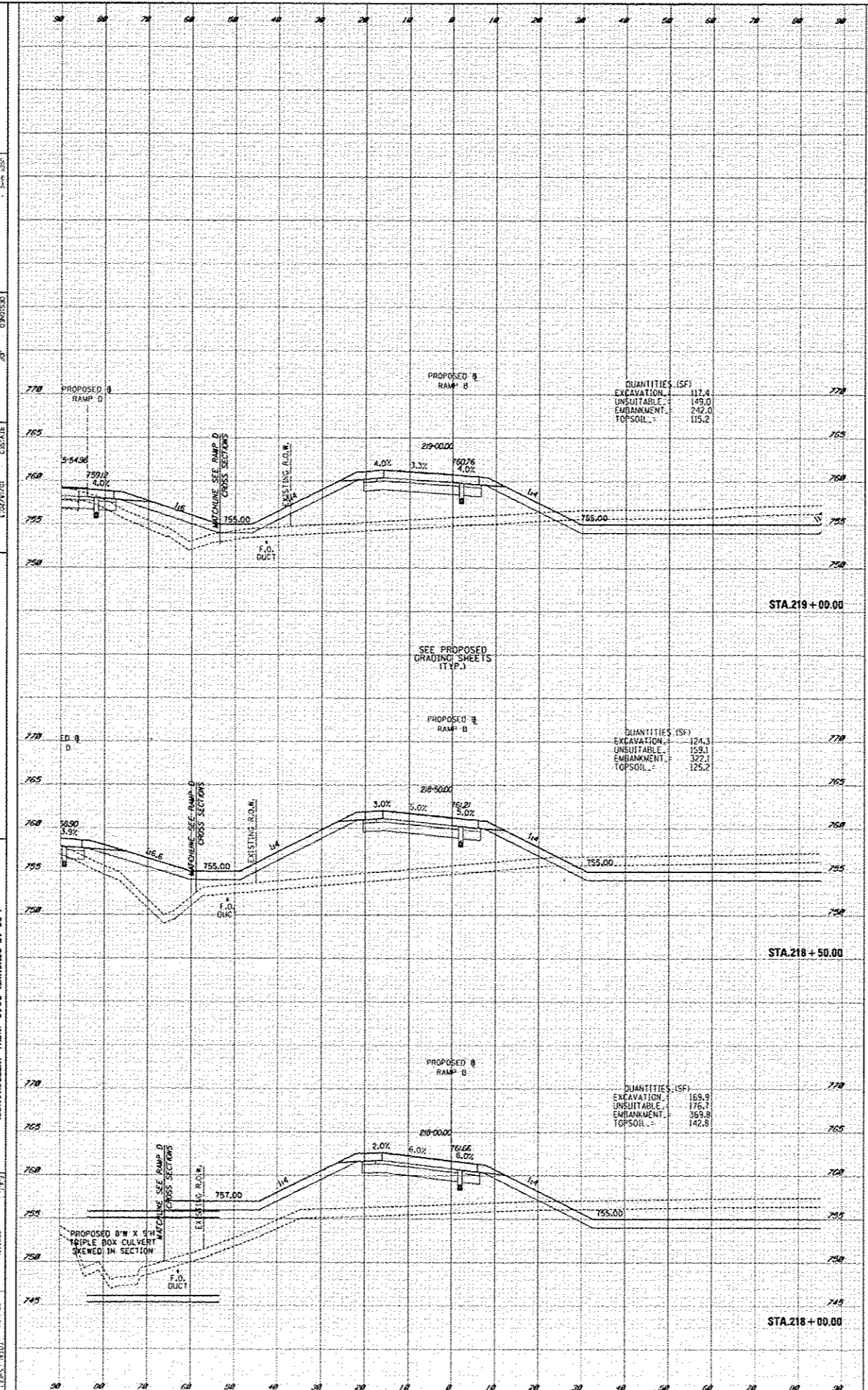
TYL INTERNATIONAL  
 157 AT STUENKEL ROAD (NEW INTERCHANGE)  
 PROPOSED RAMP B CROSS SECTIONS  
 SCALE: 1" = 20'  
 SHEET NO. 51  
 COUNTY: COOK  
 CONTRACT NO. 609-65



DESIGN	DATE
DATE	DATE
DATE	DATE
DATE	DATE
DATE	DATE

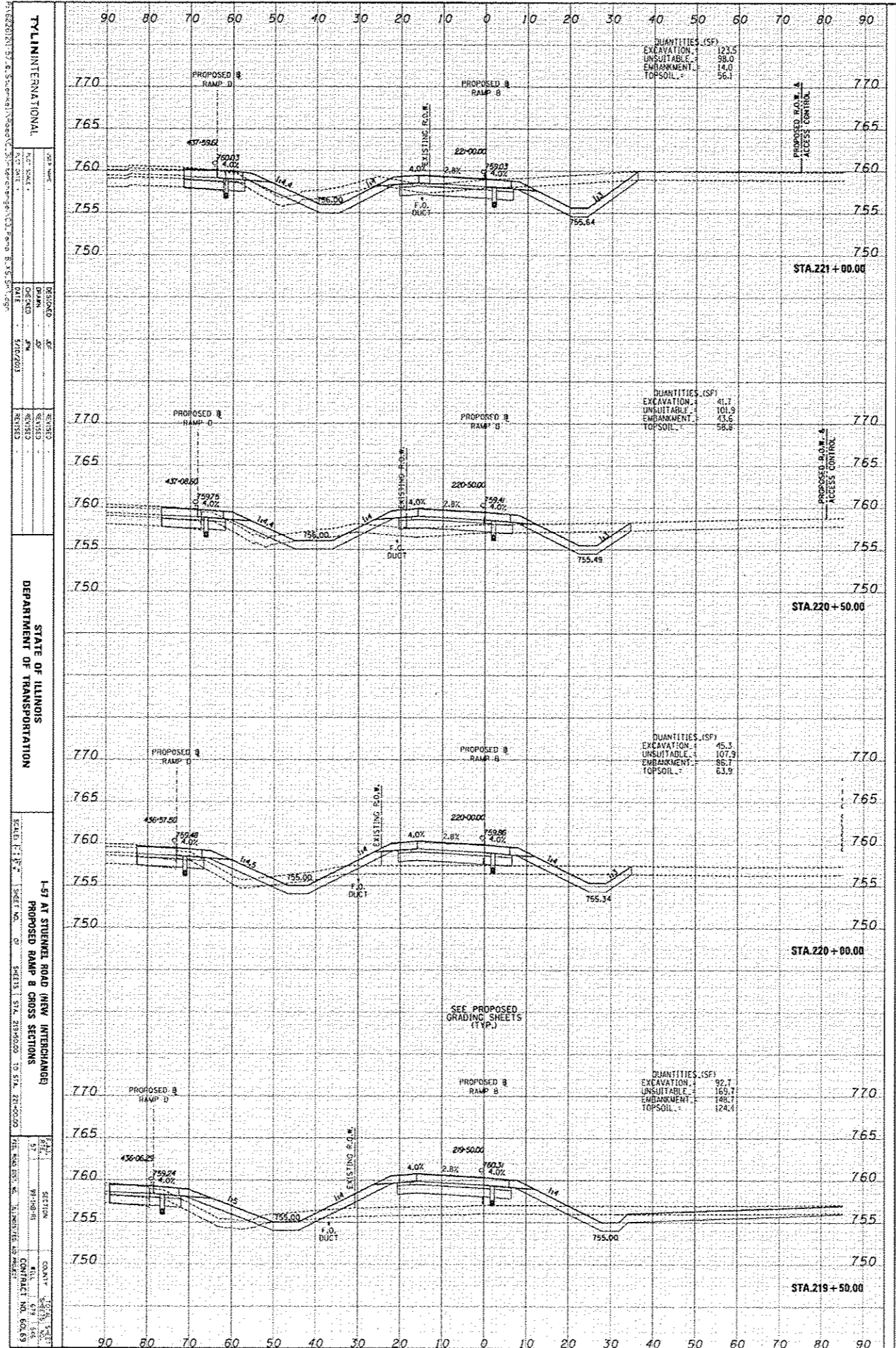
DATE	DATE
DATE	DATE
DATE	DATE
DATE	DATE
DATE	DATE

TYL INTERNATIONAL  
 PROJECT: ST. STEPHEN ROAD INTERCHANGE  
 SHEET NO. 51  
 DATE: 5/10/2011  
 SCALE: 1" = 40' HORIZONTAL, 1" = 4' VERTICAL  
 COUNTY: ST. LOUIS  
 SHEET NO. 51 OF 51



DESIGN	DATE	BY	CHKD
REVISED			
REVISION			
DATE			
BY			
CHKD			

FINAL	DATE	BY	CHKD
REVISED			
REVISION			
DATE			
BY			
CHKD			



TYL INTERNATIONAL  
 DEPARTMENT OF TRANSPORTATION  
 STATE OF ILLINOIS  
 1-57 AT STURGEON ROAD INTERCHANGE  
 PROPOSED RAMP B CROSS SECTIONS  
 SCALE: 1" = 20'

DESIGNED	DATE	BY	CHKD
REVISED			
REVISION			
DATE			
BY			
CHKD			

DESIGNED	DATE	BY	CHKD
REVISED			
REVISION			
DATE			
BY			
CHKD			

DESIGNED	DATE	BY	CHKD
REVISED			
REVISION			
DATE			
BY			
CHKD			

DESIGNED	DATE	BY	CHKD
REVISED			
REVISION			
DATE			
BY			
CHKD			

DESIGNED	DATE	BY	CHKD
REVISED			
REVISION			
DATE			
BY			
CHKD			

DESIGNED	DATE	BY	CHKD
REVISED			
REVISION			
DATE			
BY			
CHKD			

DESIGNED	DATE	BY	CHKD
REVISED			
REVISION			
DATE			
BY			
CHKD			

DESIGNED	DATE	BY	CHKD
REVISED			
REVISION			
DATE			
BY			
CHKD			

DESIGNED	DATE	BY	CHKD
REVISED			
REVISION			
DATE			
BY			
CHKD			

DESIGNED	DATE	BY	CHKD
REVISED			
REVISION			
DATE			
BY			
CHKD			

DESIGNED	DATE	BY	CHKD
REVISED			
REVISION			
DATE			
BY			
CHKD			

DESIGNED	DATE	BY	CHKD
REVISED			
REVISION			
DATE			
BY			
CHKD			

DESIGNED	DATE	BY	CHKD
REVISED			
REVISION			
DATE			
BY			
CHKD			

DESIGNED	DATE	BY	CHKD
REVISED			
REVISION			
DATE			
BY			
CHKD			

DESIGNED	DATE	BY	CHKD
REVISED			
REVISION			
DATE			
BY			
CHKD			

DESIGNED	DATE	BY	CHKD
REVISED			
REVISION			
DATE			
BY			
CHKD			

DESIGNED	DATE	BY	CHKD
REVISED			
REVISION			
DATE			
BY			
CHKD			

DESIGNED	DATE	BY	CHKD
REVISED			
REVISION			
DATE			
BY			
CHKD			

DESIGNED	DATE	BY	CHKD
REVISED			
REVISION			
DATE			
BY			
CHKD			

DESIGNED	DATE	BY	CHKD
REVISED			
REVISION			
DATE			
BY			
CHKD			

DESIGNED	DATE	BY	CHKD
REVISED			
REVISION			
DATE			
BY			
CHKD			

DESIGNED	DATE	BY	CHKD
REVISED			
REVISION			
DATE			
BY			
CHKD			

DESIGNED	DATE	BY	CHKD
REVISED			
REVISION			
DATE			
BY			
CHKD			

DESIGNED	DATE	BY	CHKD
REVISED			
REVISION			
DATE			
BY			
CHKD			

DESIGNED	DATE	BY	CHKD
REVISED			
REVISION			
DATE			
BY			
CHKD			

DESIGNED	DATE	BY	CHKD
REVISED			
REVISION			
DATE			
BY			
CHKD			

DESIGNED	DATE	BY	CHKD
REVISED			
REVISION			
DATE			
BY			
CHKD			

DESIGNED	DATE	BY	CHKD
REVISED			
REVISION			
DATE			
BY			
CHKD			

DESIGNED	DATE	BY	CHKD
REVISED			
REVISION			
DATE			
BY			
CHKD			

DESIGNED	DATE	BY	CHKD
REVISED			
REVISION			
DATE			
BY			
CHKD			

DESIGNED	DATE	BY	CHKD
REVISED			
REVISION			
DATE			
BY			
CHKD			

DESIGNED	DATE	BY	CHKD
REVISED			
REVISION			
DATE			
BY			
CHKD			

DESIGNED	DATE	BY	CHKD
REVISED			
REVISION			
DATE			
BY			
CHKD			

DESIGNED	DATE	BY	CHKD
REVISED			
REVISION			
DATE			
BY			
CHKD			

DESIGNED	DATE	BY	CHKD
REVISED			
REVISION			
DATE			
BY			
CHKD			

DESIGNED	DATE	BY	CHKD
REVISED			
REVISION			
DATE			
BY			
CHKD			

DESIGNED	DATE	BY	CHKD
REVISED			
REVISION			
DATE			
BY			
CHKD			

DESIGNED	DATE	BY	CHKD
REVISED			
REVISION			
DATE			
BY			
CHKD			

DESIGNED	DATE	BY	CHKD
REVISED			
REVISION			
DATE			
BY			
CHKD			

DESIGNED	DATE	BY	CHKD
REVISED			
REVISION			
DATE			
BY			
CHKD			

DESIGNED	DATE	BY	CHKD
REVISED			
REVISION			
DATE			
BY			
CHKD			

DESIGNED	DATE	BY	CHKD
REVISED			
REVISION			
DATE			
BY			
CHKD			

DESIGNED	DATE	BY	CHKD
REVISED			
REVISION			
DATE			
BY			
CHKD			

DESIGNED	DATE	BY	CHKD
REVISED			
REVISION			
DATE			
BY			
CHKD			

DESIGNED	DATE	BY	CHKD
REVISED			
REVISION			
DATE			
BY			
CHKD			

DESIGNED	DATE	BY	CHKD
REVISED			
REVISION			
DATE			
BY			
CHKD			

DESIGNED	DATE	BY	CHKD
REVISED			
REVISION			
DATE			
BY			
CHKD			

DESIGNED	DATE	BY	CHKD
REVISED			
REVISION			
DATE			
BY			
CHKD			

DESIGNED	DATE	BY	CHKD
REVISED			
REVISION			
DATE			
BY			
CHKD			

DESIGNED	DATE	BY	CHKD
REVISED			
REVISION			
DATE			
BY			
CHKD			

DESIGNED	DATE	BY	CHKD
REVISED			
REVISION			
DATE			
BY			
CHKD			

DESIGNED	DATE	BY	CHKD
REVISED			
REVISION			
DATE			
BY			
CHKD			

DESIGNED	DATE	BY	CHKD
REVISED			
REVISION			
DATE			
BY			
CHKD			

DESIGNED	DATE	BY	CHKD
REVISED			
REVISION			
DATE			
BY			
CHKD			

DESIGNED	DATE	BY	CHKD
REVISED			
REVISION			
DATE			
BY			
CHKD			

DESIGNED	DATE	BY	CHKD
REVISED			
REVISION			
DATE			
BY			
CHKD			

DESIGNED	DATE	BY	CHKD
REVISED			
REVISION			
DATE			
BY			
CHKD			

DESIGNED	DATE	BY	CHKD
REVISED			
REVISION			
DATE			
BY			
CHKD			

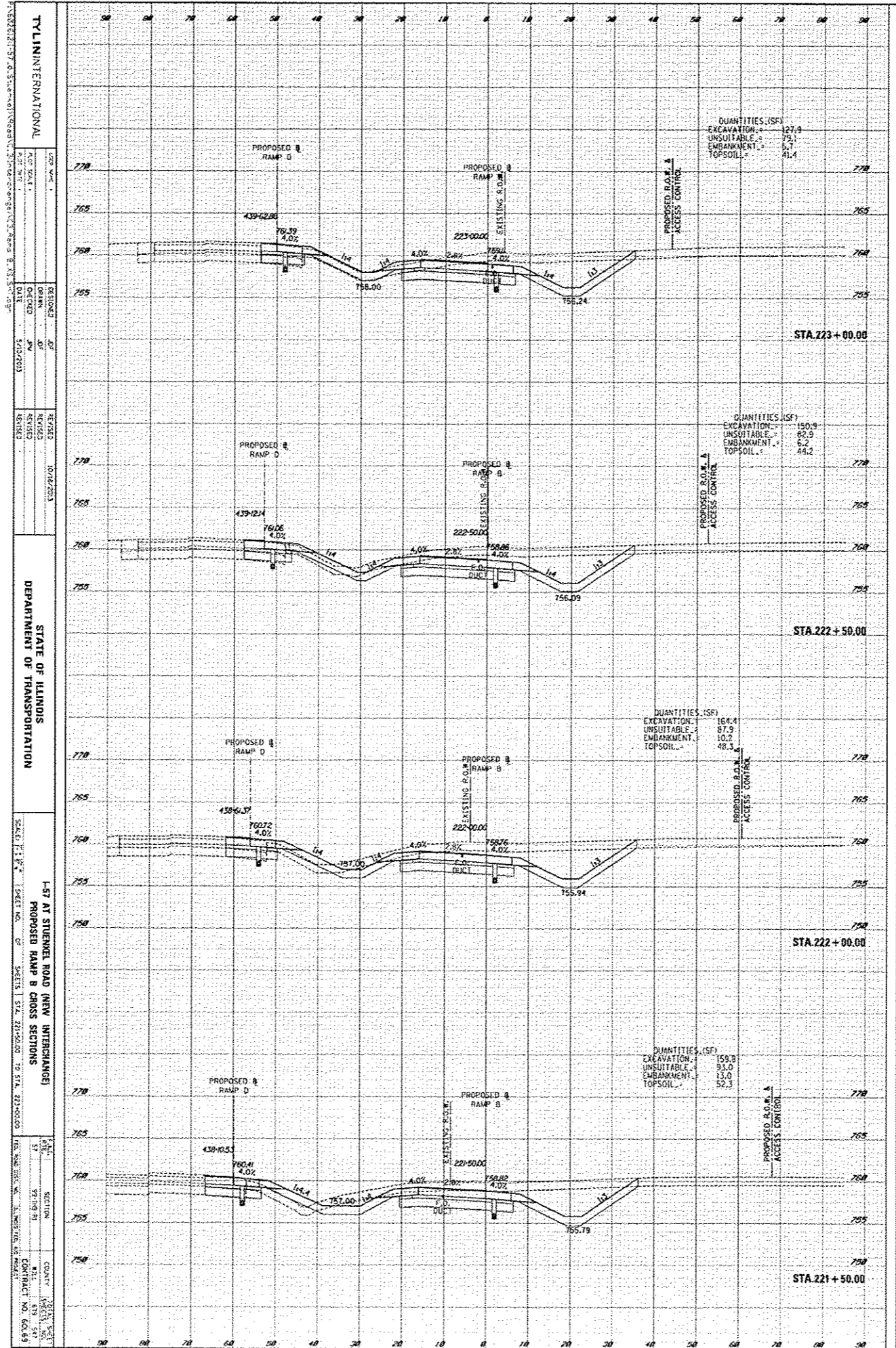
DESIGNED	DATE	BY	CHKD
REVISED			
REVISION			
DATE			
BY			
CHKD			

DESIGNED	DATE	BY	CHKD
REVISED			
REVISION			
DATE			
BY			
CHKD			

DESIGNED	DATE	BY	CHKD
REVISED			
REVISION			
DATE			

PROJECT	NO. 100	DATE
SURVEY	NO. 100	DATE
SCALE	NO. 100	DATE
REVISION	NO. 100	DATE
APPROVED	NO. 100	DATE

DATE	NO. 100	DATE
NO. 100	NO. 100	DATE
NO. 100	NO. 100	DATE
NO. 100	NO. 100	DATE
NO. 100	NO. 100	DATE



**TYL INTERNATIONAL**

NO. 100  
NO. 100  
NO. 100  
NO. 100  
NO. 100

DESIGNED BY: JAY  
CHECKED BY: JAY  
DATE: 1/20/2010

REVISIONS:  
NO. 100  
NO. 100  
NO. 100  
NO. 100  
NO. 100

**STATE OF ILLINOIS**  
**DEPARTMENT OF TRANSPORTATION**

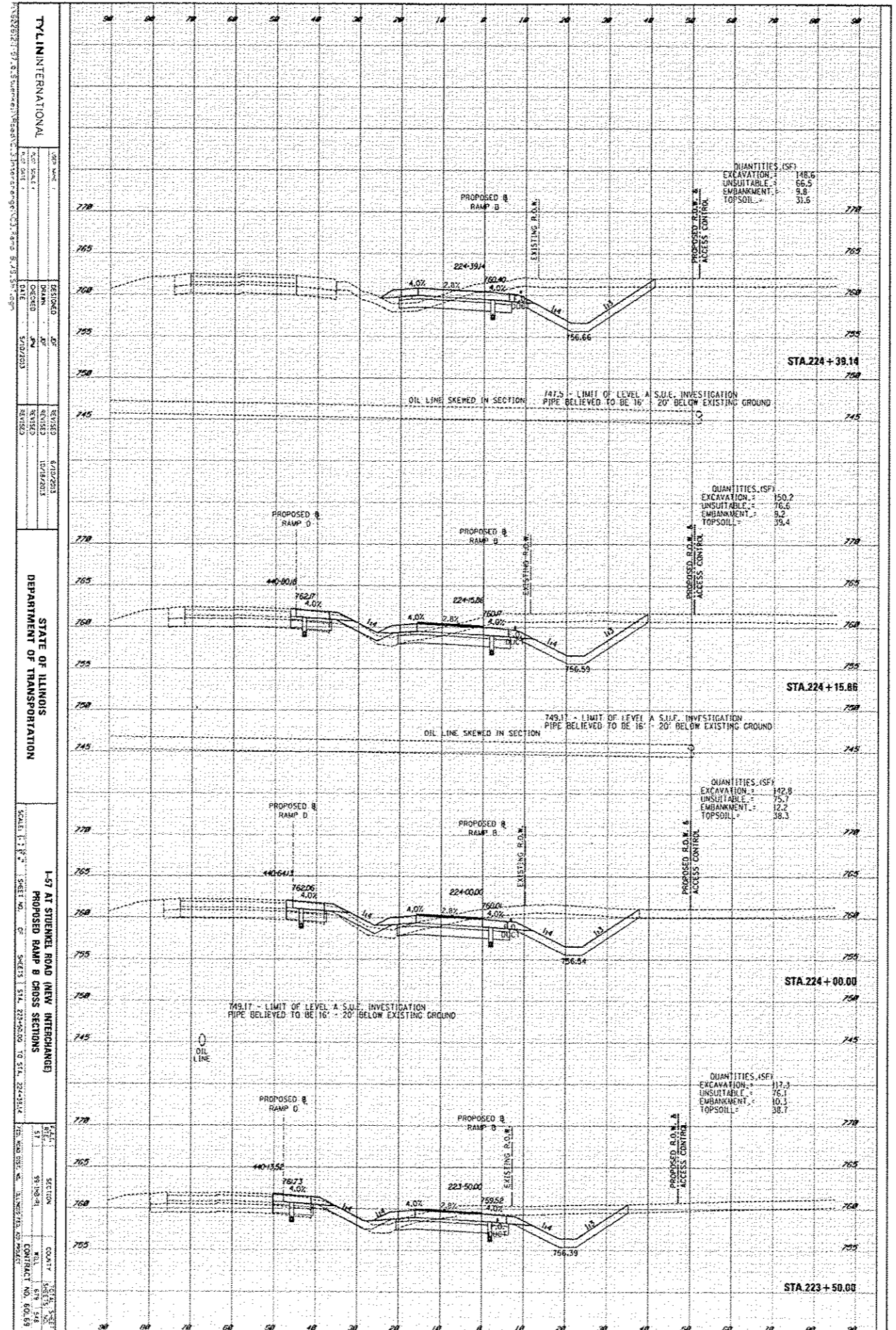
SCALE: 1" = 4' - 0"  
SHEET NO. 07  
SHEETS 1 TO 17

**L-57 AT STUENDEL ROAD (NEW INTERCHANGE)**  
**PROPOSED RAMP B CROSS SECTIONS**

SECTION: 07-10-11  
COUNT: 10  
DATE: 1/20/2010  
CONTRACT NO. 604.59

DESIGNED	DATE
CHECKED	DATE
APPROVED	DATE

DATE	BY
DATE	BY
DATE	BY



**TYLININTERNATIONAL**  
 1575 S. WILSON AVENUE, SUITE 100, CHICAGO, ILLINOIS 60606  
 TEL: (773) 399-1100 FAX: (773) 399-1101  
 WWW.TYLIN.COM

**STATE OF ILLINOIS**  
 DEPARTMENT OF TRANSPORTATION

**1-57 AT STUENKEL ROAD (NEW INTERCHANGE)**  
 PROPOSED RAMP B CROSS SECTIONS

SCALE: 1" = 10' - 0" (VERTICAL) 1" = 20' - 0" (HORIZONTAL)

DATE: 6/10/2013  
 DRAWN BY: J. J. JONES  
 CHECKED BY: J. J. JONES  
 APPROVED BY: J. J. JONES

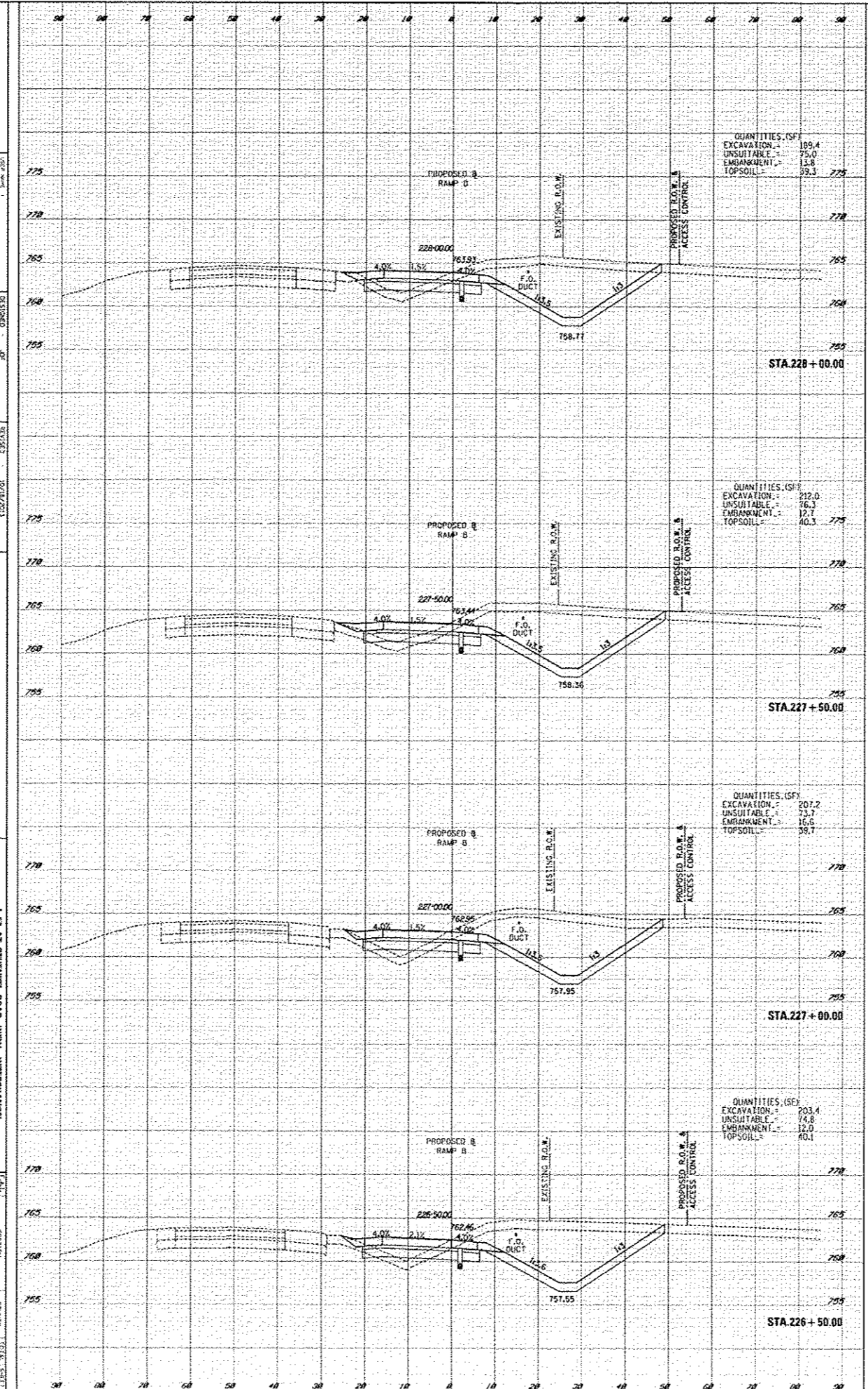




SECTION	NO.	DATE
DESIGN		
SURVEY		
PLANS		
PROFILES		
DETAILS		
AS BUILT		

SECTION	NO.	DATE
DESIGN		
SURVEY		
PLANS		
PROFILES		
DETAILS		
AS BUILT		

TYLINTERNATIONAL  
 157 AT STUBBINS ROAD NEW INTERCHANGE  
 PROPOSED RAMP B CROSS SECTIONS  
 DEPARTMENT OF TRANSPORTATION  
 SCALE: 1" = 10' HORIZ. 1" = 2' VERT.  
 SHEET NO. 1 OF 2  
 PROJECT NO. 226-4500 TO STA. 228+00.00  
 DATE: 08/20/2011  
 DRAWN BY: J. B. [unreadable]  
 CHECKED BY: [unreadable]  
 DATE: 08/20/11



QUANTITIES (SF)

EXCAVATION	189.4
UNSUITABLE	75.0
EMBANKMENT	13.8
TOPSOIL	39.3

QUANTITIES (SF)

EXCAVATION	212.0
UNSUITABLE	76.3
EMBANKMENT	12.7
TOPSOIL	40.3

QUANTITIES (SF)

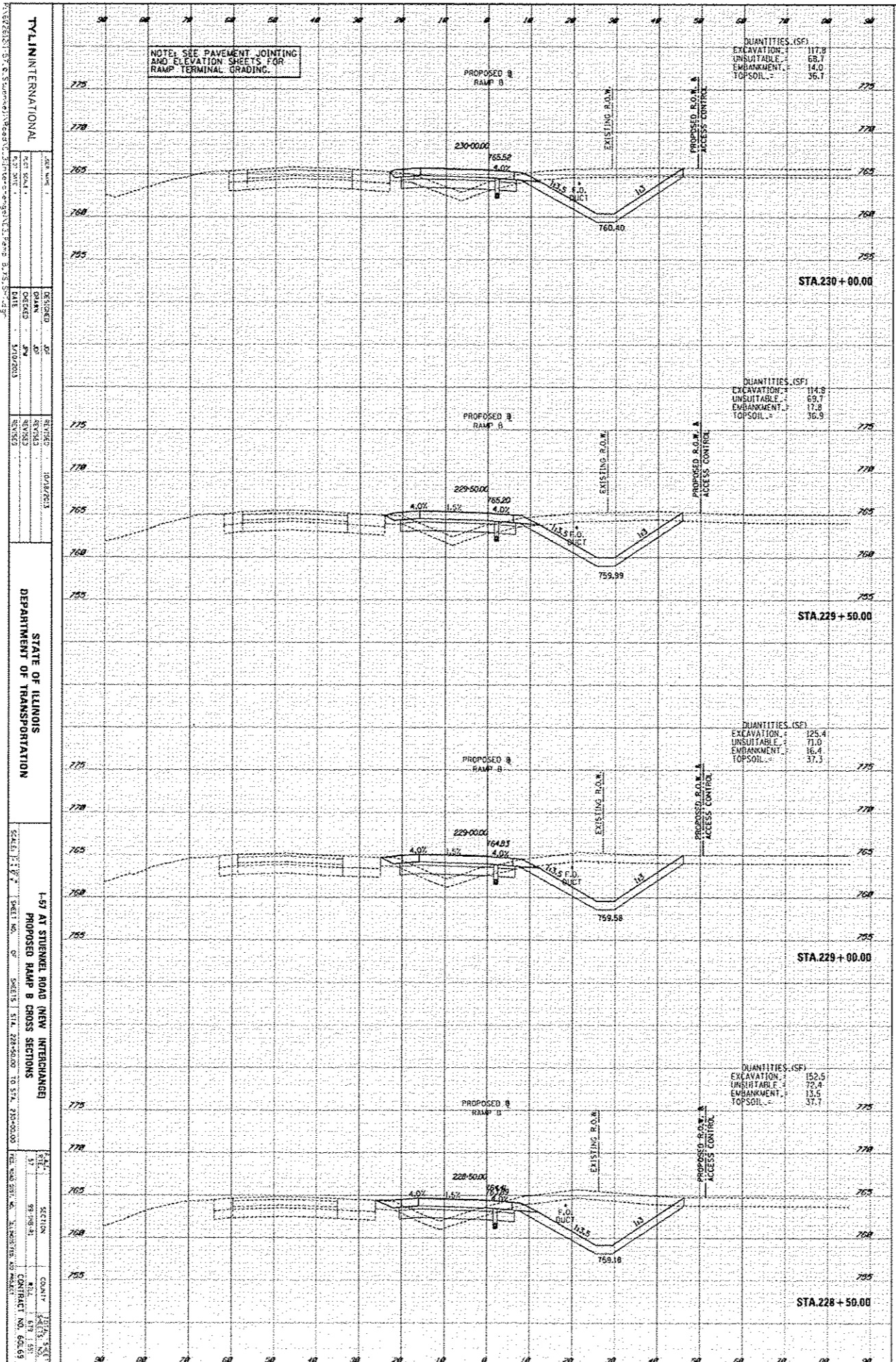
EXCAVATION	207.2
UNSUITABLE	73.7
EMBANKMENT	16.6
TOPSOIL	39.7

QUANTITIES (SF)

EXCAVATION	203.4
UNSUITABLE	64.8
EMBANKMENT	12.0
TOPSOIL	40.1

DESIGN	DATE	BY	CHECK
SERIES	DATE	BY	CHECK
NOTE BOOK	DATE	BY	CHECK
NO.	DATE	BY	CHECK

DESIGN	DATE	BY	CHECK
SERIES	DATE	BY	CHECK
NOTE BOOK	DATE	BY	CHECK
NO.	DATE	BY	CHECK



TYL INTERNATIONAL  
 PROJECT NO. 1  
 SHEET NO. 1  
 DATE 1/10/2013

DESIGNED BY  
 DRAWN BY  
 CHECKED BY  
 DATE 1/10/2013

NOTES:  
 1. SEE PAVEMENT JOINTING AND ELEVATION SHEETS FOR RAMP TERMINAL GRADING.

STATE OF ILLINOIS  
 DEPARTMENT OF TRANSPORTATION

SCALE: 1" = 10'  
 SHEET NO. 1  
 OF SHEETS 1 STA. 228+00.00 TO STA. 230+00.00

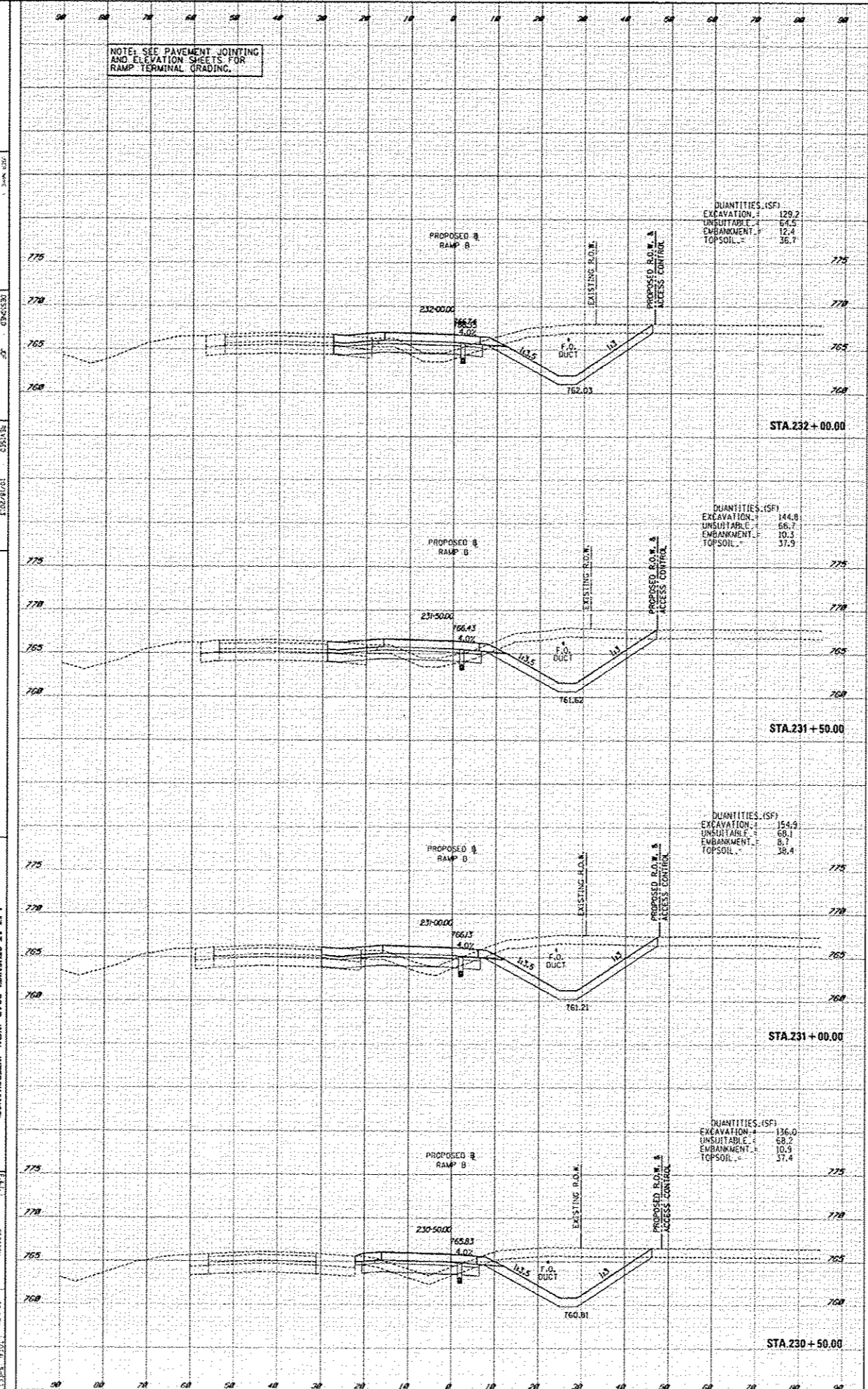
1-57 AT STUENDEL ROAD (NEW INTERCHANGE)  
 PROPOSED RAMP B CROSS SECTIONS

SECTION  
 CONTRACT NO. 600.69

SURVEY	NO.	DATE
DATE	BY	BY
DATE	BY	BY
DATE	BY	BY
DATE	BY	BY

SURVEY	NO.	DATE
DATE	BY	BY
DATE	BY	BY
DATE	BY	BY
DATE	BY	BY

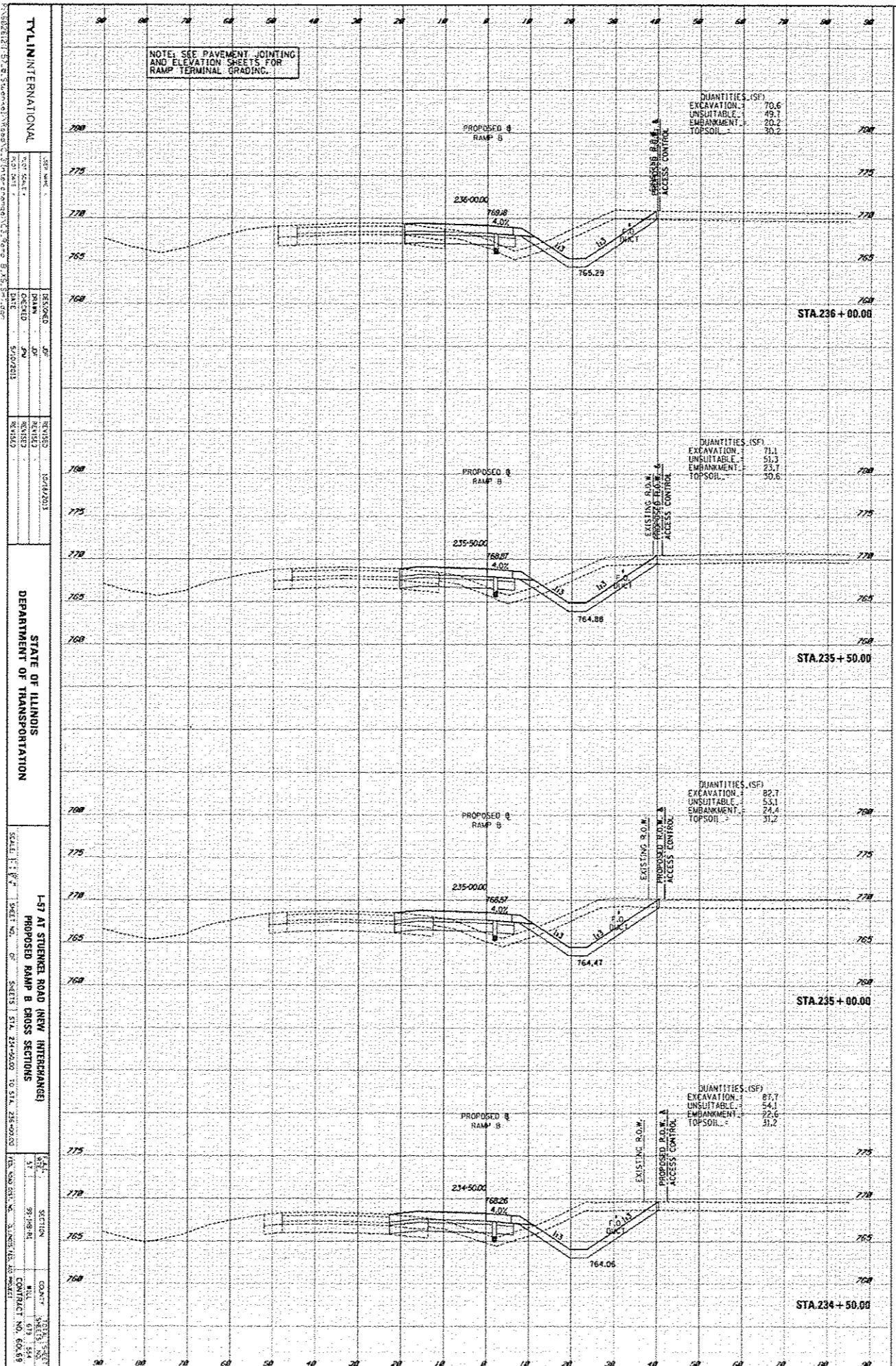
TYL INTERNATIONAL  
 DESIGNED BY: [blank] DATE: 10/18/2011  
 CHECKED BY: [blank] DATE: 10/18/2011  
 REVISIONS: [blank]  
 DEPARTMENT OF TRANSPORTATION  
 SCALE: 1" = 40' SHEET NO. 1 OF 2  
 L-37 AT STUBBINS ROAD NEW INTERCHANGE  
 PROPOSED RAMP B CROSS SECTIONS  
 SHEETS 1 STA. 229+00.00 TO STA. 230+00.00  
 SHEET NO. 1 OF 2  
 CONTRACT NO. 60489





DESIGN	DATE
SHEET	
TOTAL SHEETS	
DATE	
BY	
CHECKED	
DATE	

DESIGN	DATE
SHEET	
TOTAL SHEETS	
DATE	
BY	
CHECKED	
DATE	



QUANTITIES (SF)

EXCAVATION	70.6
UNSUITABLE	49.7
EMBANKMENT	20.2
TOPSOIL	30.2

QUANTITIES (SF)

EXCAVATION	71.1
UNSUITABLE	51.3
EMBANKMENT	23.7
TOPSOIL	30.6

QUANTITIES (SF)

EXCAVATION	82.7
UNSUITABLE	55.1
EMBANKMENT	24.4
TOPSOIL	31.2

QUANTITIES (SF)

EXCAVATION	67.7
UNSUITABLE	54.1
EMBANKMENT	22.6
TOPSOIL	31.2

TYL INTERNATIONAL

STATE OF ILLINOIS  
DEPARTMENT OF TRANSPORTATION

I-57 AT STUENKEL ROAD (NEW INTERCHANGE)  
PROPOSED RAMP B CROSS SECTIONS

SCALE: 1" = 10' (VERTICAL) 1" = 100' (HORIZONTAL)

DATE: 05/02/2013

PROJECT NO. 604-01-0000

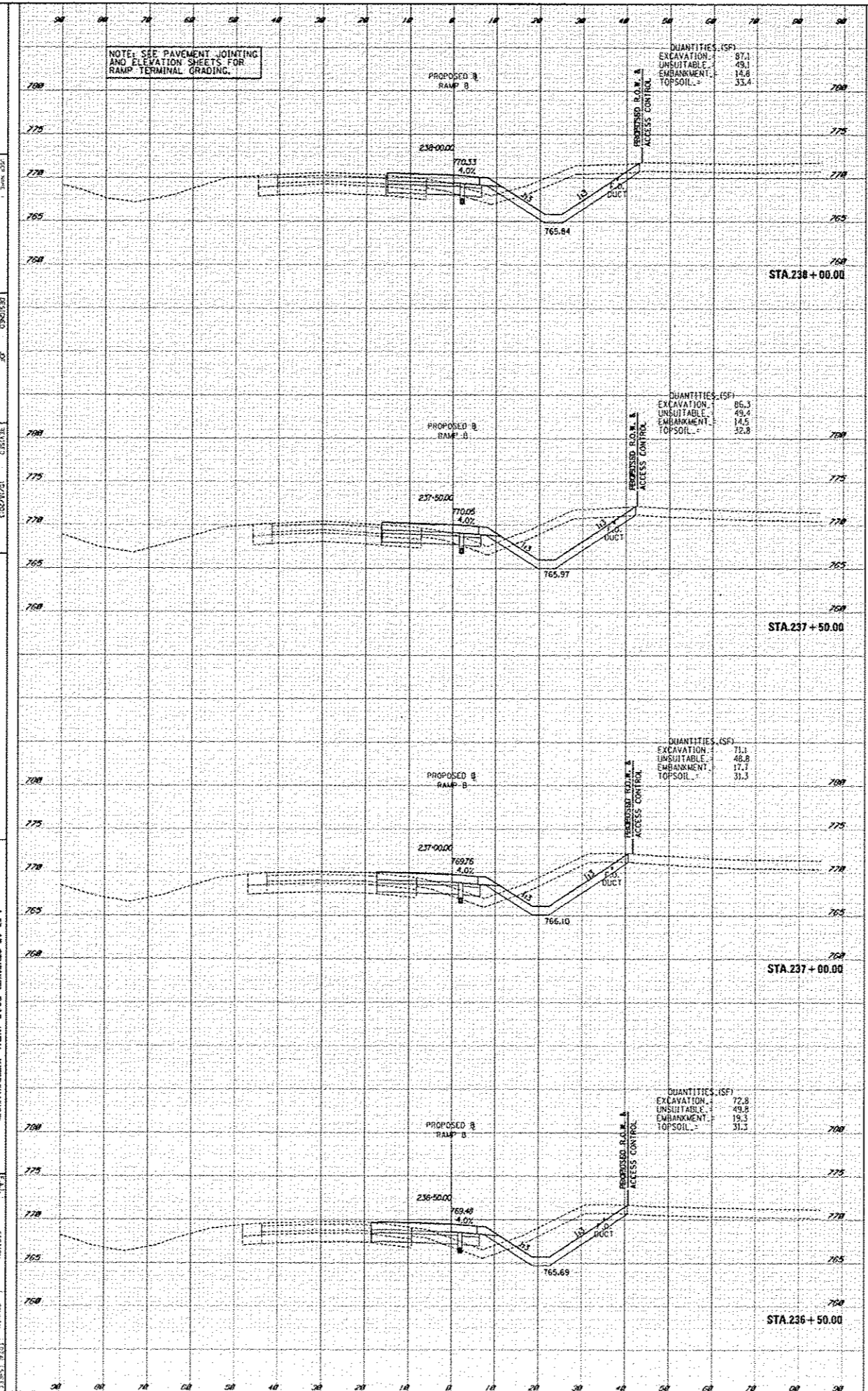
SHEET NO. 10 OF 10

CONTRACT NO. 604-01-0000

DESIGN	DATE	BY
DATE	BY	BY
DATE	BY	BY
DATE	BY	BY
DATE	BY	BY

DESIGN	DATE	BY
DATE	BY	BY
DATE	BY	BY
DATE	BY	BY
DATE	BY	BY

TYL INTERNATIONAL  
 DESIGN NO. 1  
 PROJECT NO. 1  
 SHEET NO. 1  
 DATE: JUN 20 2003  
 REVISIONS:  
 1. DATE: JUN 20 2003  
 2. DATE: JUN 20 2003  
 3. DATE: JUN 20 2003  
 4. DATE: JUN 20 2003  
 5. DATE: JUN 20 2003  
 6. DATE: JUN 20 2003  
 7. DATE: JUN 20 2003  
 8. DATE: JUN 20 2003  
 9. DATE: JUN 20 2003  
 10. DATE: JUN 20 2003  
 11. DATE: JUN 20 2003  
 12. DATE: JUN 20 2003  
 13. DATE: JUN 20 2003  
 14. DATE: JUN 20 2003  
 15. DATE: JUN 20 2003  
 16. DATE: JUN 20 2003  
 17. DATE: JUN 20 2003  
 18. DATE: JUN 20 2003  
 19. DATE: JUN 20 2003  
 20. DATE: JUN 20 2003  
 21. DATE: JUN 20 2003  
 22. DATE: JUN 20 2003  
 23. DATE: JUN 20 2003  
 24. DATE: JUN 20 2003  
 25. DATE: JUN 20 2003  
 26. DATE: JUN 20 2003  
 27. DATE: JUN 20 2003  
 28. DATE: JUN 20 2003  
 29. DATE: JUN 20 2003  
 30. DATE: JUN 20 2003  
 31. DATE: JUN 20 2003  
 32. DATE: JUN 20 2003  
 33. DATE: JUN 20 2003  
 34. DATE: JUN 20 2003  
 35. DATE: JUN 20 2003  
 36. DATE: JUN 20 2003  
 37. DATE: JUN 20 2003  
 38. DATE: JUN 20 2003  
 39. DATE: JUN 20 2003  
 40. DATE: JUN 20 2003  
 41. DATE: JUN 20 2003  
 42. DATE: JUN 20 2003  
 43. DATE: JUN 20 2003  
 44. DATE: JUN 20 2003  
 45. DATE: JUN 20 2003  
 46. DATE: JUN 20 2003  
 47. DATE: JUN 20 2003  
 48. DATE: JUN 20 2003  
 49. DATE: JUN 20 2003  
 50. DATE: JUN 20 2003  
 51. DATE: JUN 20 2003  
 52. DATE: JUN 20 2003  
 53. DATE: JUN 20 2003  
 54. DATE: JUN 20 2003  
 55. DATE: JUN 20 2003  
 56. DATE: JUN 20 2003  
 57. DATE: JUN 20 2003  
 58. DATE: JUN 20 2003  
 59. DATE: JUN 20 2003  
 60. DATE: JUN 20 2003  
 61. DATE: JUN 20 2003  
 62. DATE: JUN 20 2003  
 63. DATE: JUN 20 2003  
 64. DATE: JUN 20 2003  
 65. DATE: JUN 20 2003  
 66. DATE: JUN 20 2003  
 67. DATE: JUN 20 2003  
 68. DATE: JUN 20 2003  
 69. DATE: JUN 20 2003  
 70. DATE: JUN 20 2003  
 71. DATE: JUN 20 2003  
 72. DATE: JUN 20 2003  
 73. DATE: JUN 20 2003  
 74. DATE: JUN 20 2003  
 75. DATE: JUN 20 2003  
 76. DATE: JUN 20 2003  
 77. DATE: JUN 20 2003  
 78. DATE: JUN 20 2003  
 79. DATE: JUN 20 2003  
 80. DATE: JUN 20 2003  
 81. DATE: JUN 20 2003  
 82. DATE: JUN 20 2003  
 83. DATE: JUN 20 2003  
 84. DATE: JUN 20 2003  
 85. DATE: JUN 20 2003  
 86. DATE: JUN 20 2003  
 87. DATE: JUN 20 2003  
 88. DATE: JUN 20 2003  
 89. DATE: JUN 20 2003  
 90. DATE: JUN 20 2003  
 91. DATE: JUN 20 2003  
 92. DATE: JUN 20 2003  
 93. DATE: JUN 20 2003  
 94. DATE: JUN 20 2003  
 95. DATE: JUN 20 2003  
 96. DATE: JUN 20 2003  
 97. DATE: JUN 20 2003  
 98. DATE: JUN 20 2003  
 99. DATE: JUN 20 2003  
 100. DATE: JUN 20 2003

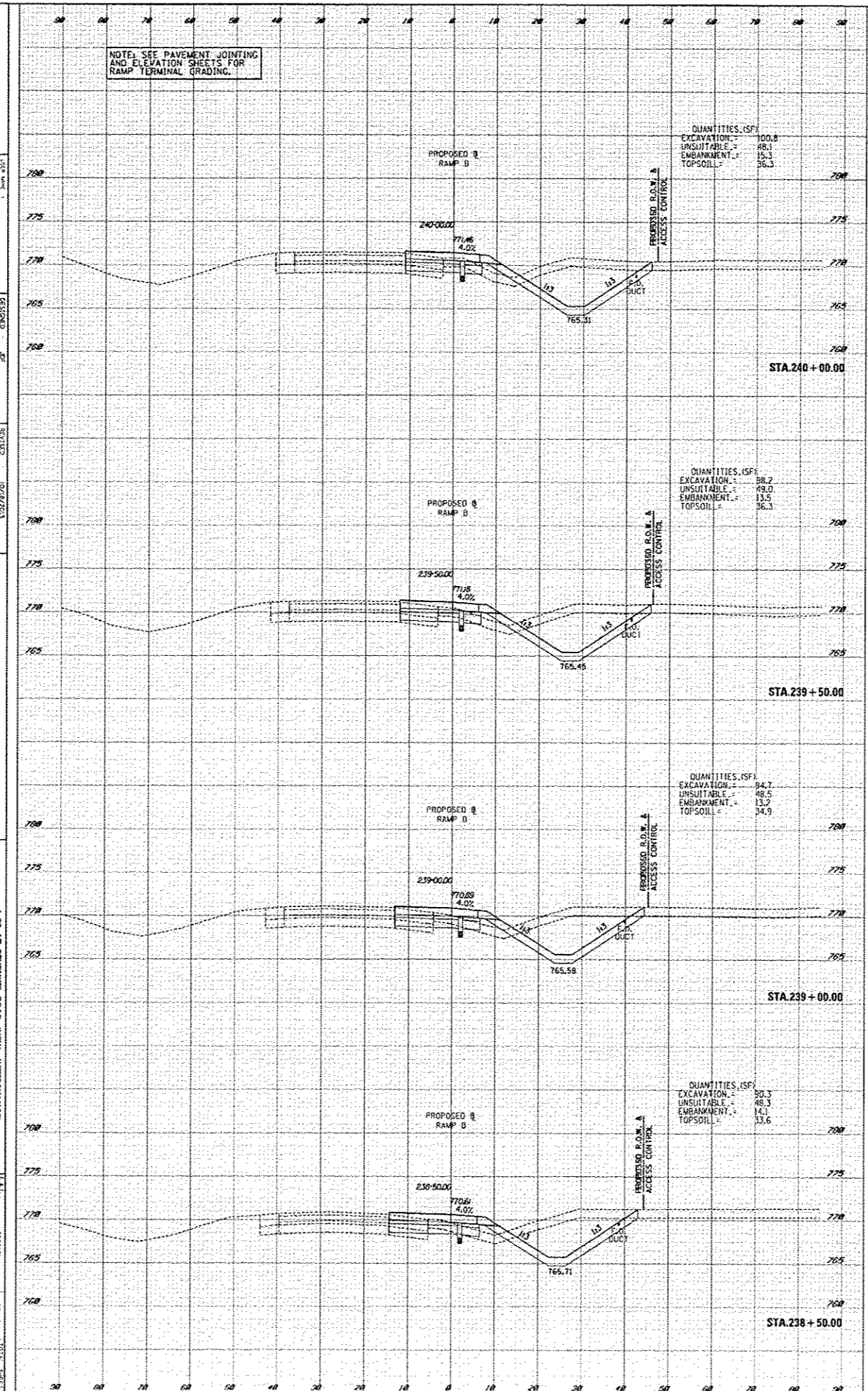


STATE OF ILLINOIS  
 DEPARTMENT OF TRANSPORTATION  
 I-57 AT STUENKEL ROAD (NEW INTERCHANGES)  
 PROPOSED RAMP B CROSS SECTIONS  
 SCALE: HORIZ. 1" = 40' VERT. 1" = 4.0'  
 SHEET NO. 1 OF 1  
 STA. 236+00.00 TO STA. 236+50.00  
 STA. 237+00.00 TO STA. 237+50.00  
 STA. 238+00.00 TO STA. 238+50.00  
 DATE: JUN 20 2003  
 DRAWN BY: [Name]  
 CHECKED BY: [Name]  
 PROJECT NO. 1  
 SHEET NO. 1

DESIGNED BY	DATE
CHECKED BY	DATE
APPROVED BY	DATE
SCALE	
PROJECT NO.	
SHEET NO.	

DATE	BY
DATE	BY
DATE	BY
DATE	BY
DATE	BY

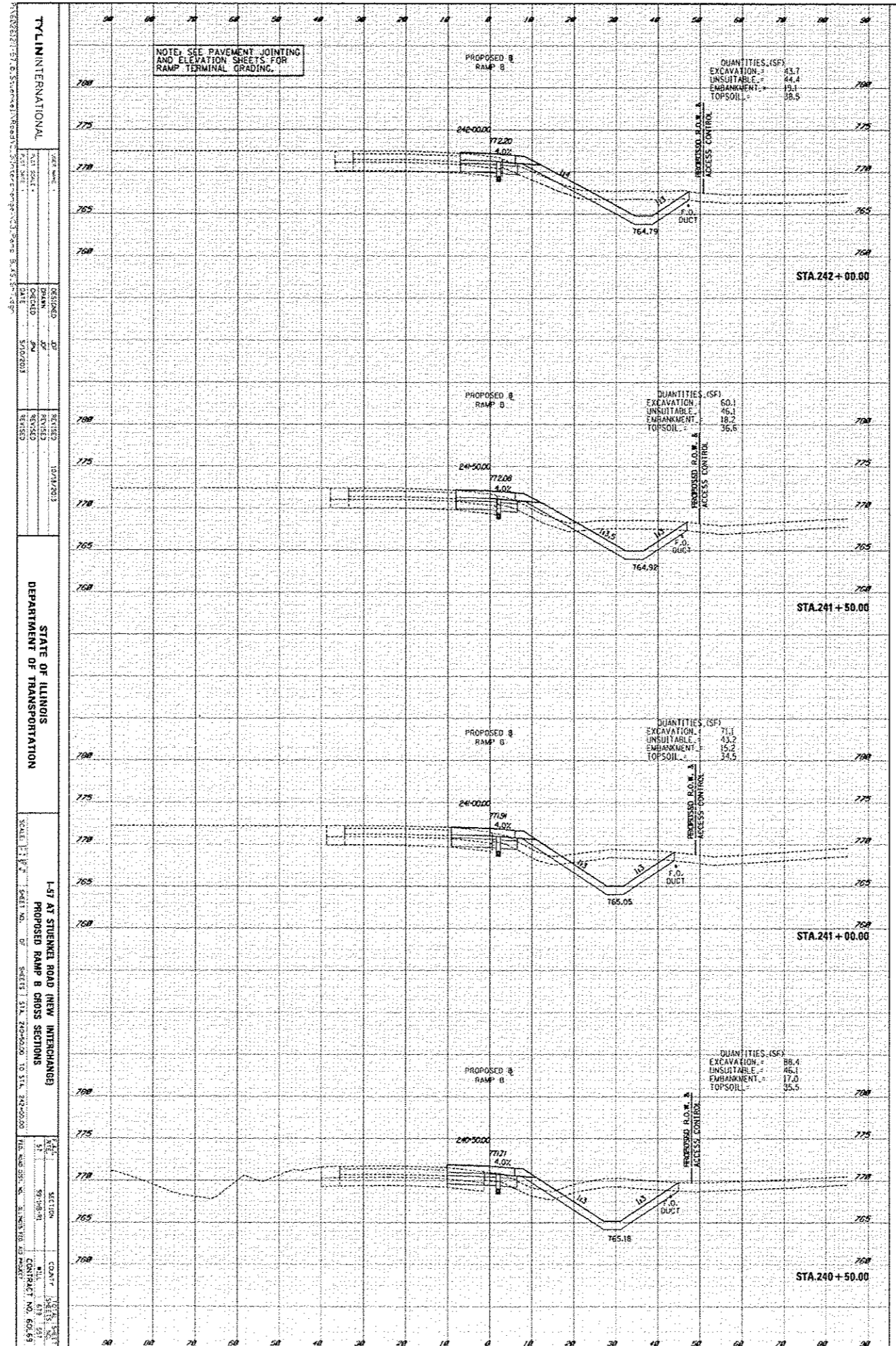
TYLINT INTERNATIONAL  
 157 AT STUNKEL ROAD NEW INTERCHANGE  
 PROPOSED RAMP B CROSS SECTIONS  
 SCALE: 1" = 8' 2"  
 SHEET NO. 1 OF 3  
 COUNTY: ILLINOIS  
 CONTRACT NO. 600.59





DESIGN	BY	DATE
SHEET	NO.	
NOTE BOOK	NO.	
NO.		

FILE	NO.	DATE
NO.		



TYLIN INTERNATIONAL

STATE OF ILLINOIS  
DEPARTMENT OF TRANSPORTATION

1-57 AT STUENKEL ROAD (NEW INTERCHANGE)  
PROPOSED RAMP B CROSS SECTIONS

SCALE: 1" = 10' HORIZ. 1" = 2' VERT.

DATE: 10/14/2013

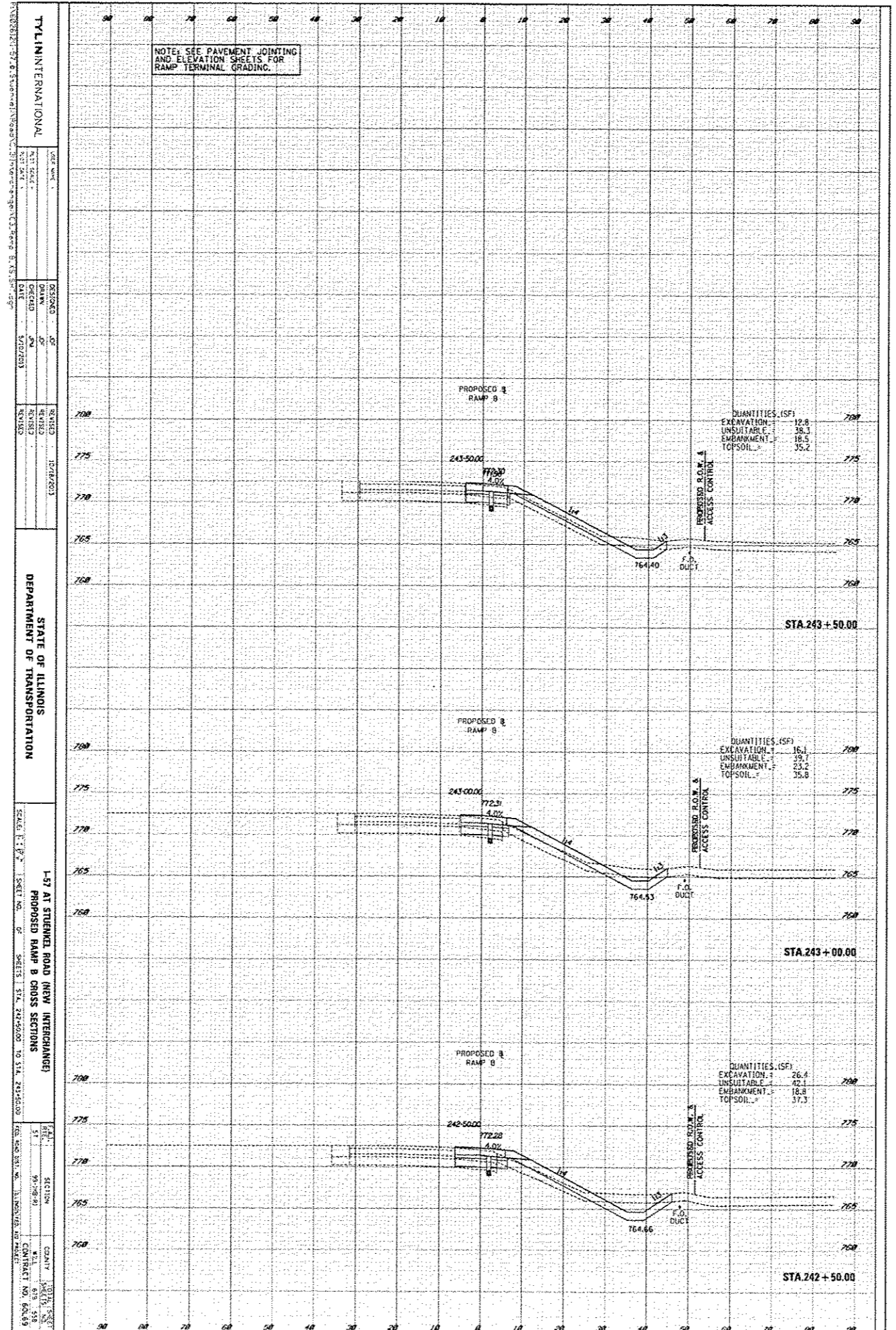
SECTION: 613-551

CONTRACT NO. 602-59

DATE	SHEET	NO.	OF
SHEET	SURVEY	NO.	OF
NOTE BOOK	NO.	OF	NOTES
NO.	NO.	OF	NOTES

DATE	SHEET	NO.	OF
SHEET	SURVEY	NO.	OF
NOTE BOOK	NO.	OF	NOTES
NO.	NO.	OF	NOTES

NOTE: SEE PAVEMENT JOINTING AND ELEVATION SHEETS FOR RAMP TERMINAL GRADING.



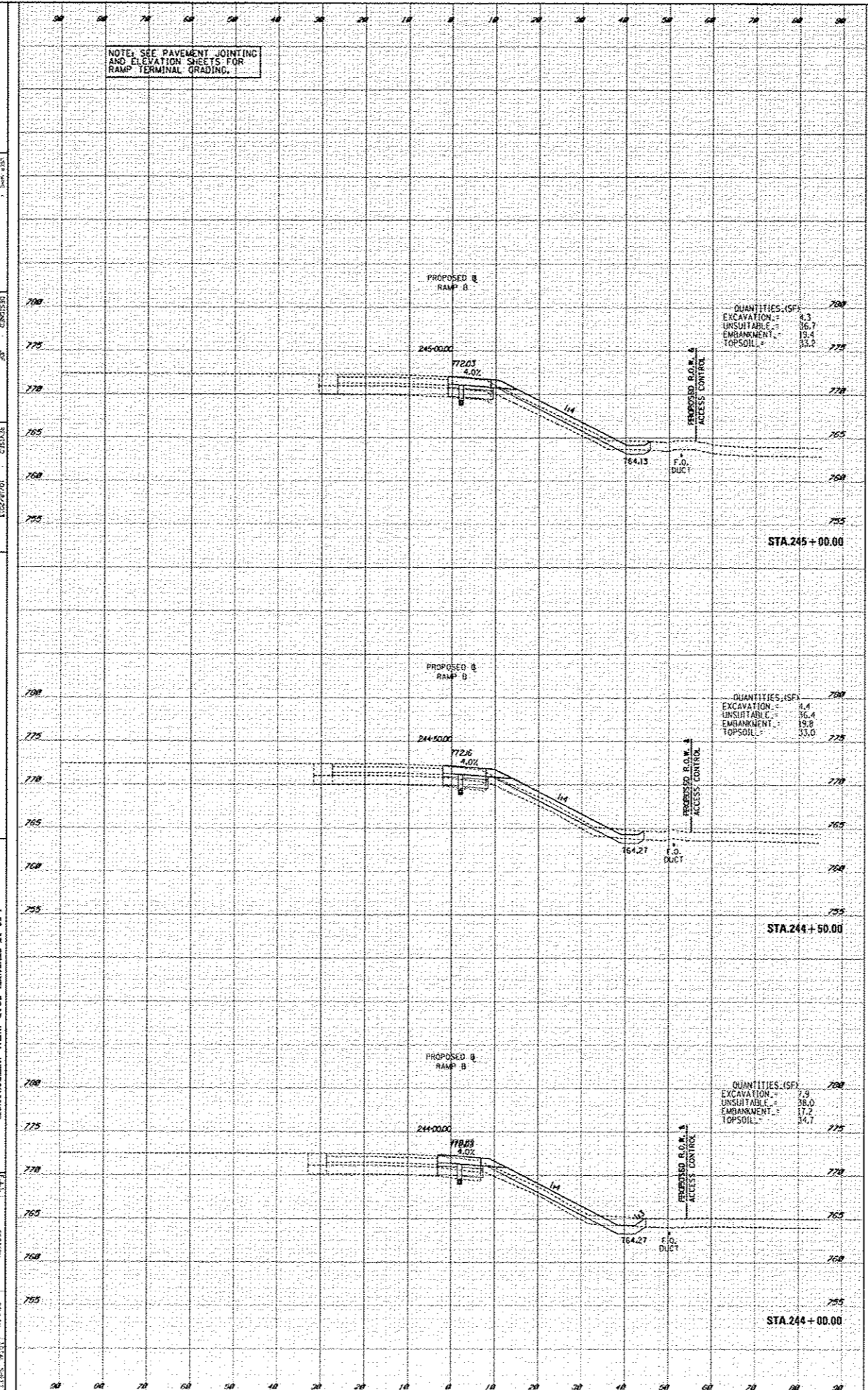
TYLININTERNATIONAL  
 DESIGN NO. 10110001  
 DRAWN BY: [Name]  
 CHECKED BY: [Name]  
 DATE: 12/18/2013  
 SCALE: 1" = 4' - 0"

STATE OF ILLINOIS  
 DEPARTMENT OF TRANSPORTATION  
 1-57 AT STUENKEL ROAD NEW INTERCHANGE  
 PROPOSED RAMP B CROSS SECTIONS  
 SHEET NO. 51 OF 51  
 CONTRACT NO. 604/69

DATE	BY	CHK

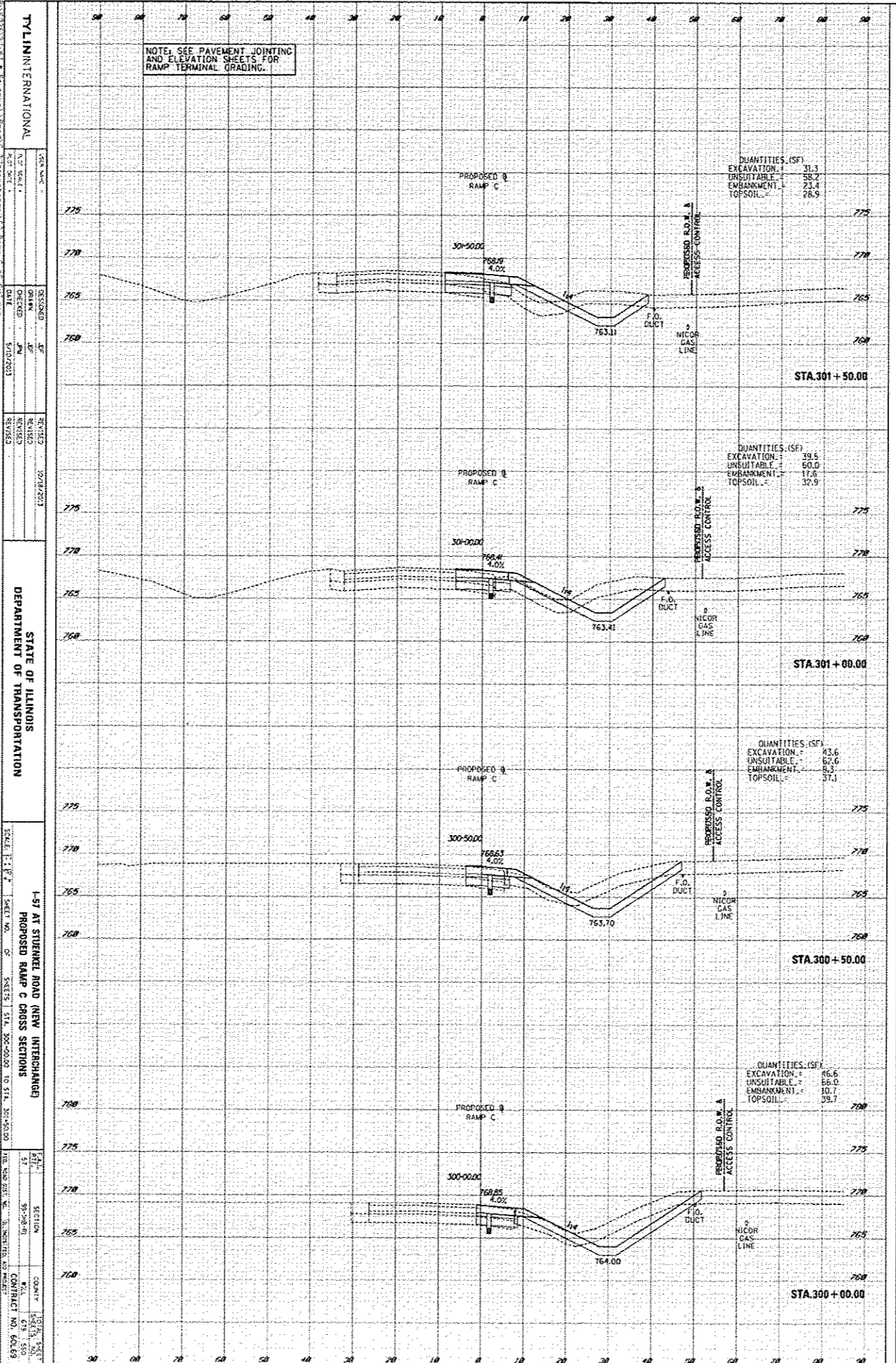
DATE	BY	CHK

TYL INTERNATIONAL  
 157 AT STURKEE ROAD NEW INTERCHANGED PROPOSED RAMP B CROSS SECTIONS  
 SCALE: 1" = 8' SHEET NO. 57 OF 57 SHEETS STA. 244+00.00 TO STA. 245+00.00  
 DATE: 5/10/2013  
 DESIGNED BY: JG  
 CHECKED BY: JG  
 DATE: 5/10/2013  
 REVISIONS:  
 NO. DESCRIPTION DATE  
 1 10/14/2013  
 2 10/14/2013  
 3 10/14/2013  
 4 10/14/2013  
 5 10/14/2013  
 6 10/14/2013  
 7 10/14/2013  
 8 10/14/2013  
 9 10/14/2013  
 10 10/14/2013  
 11 10/14/2013  
 12 10/14/2013  
 13 10/14/2013  
 14 10/14/2013  
 15 10/14/2013  
 16 10/14/2013  
 17 10/14/2013  
 18 10/14/2013  
 19 10/14/2013  
 20 10/14/2013  
 21 10/14/2013  
 22 10/14/2013  
 23 10/14/2013  
 24 10/14/2013  
 25 10/14/2013  
 26 10/14/2013  
 27 10/14/2013  
 28 10/14/2013  
 29 10/14/2013  
 30 10/14/2013  
 31 10/14/2013  
 32 10/14/2013  
 33 10/14/2013  
 34 10/14/2013  
 35 10/14/2013  
 36 10/14/2013  
 37 10/14/2013  
 38 10/14/2013  
 39 10/14/2013  
 40 10/14/2013  
 41 10/14/2013  
 42 10/14/2013  
 43 10/14/2013  
 44 10/14/2013  
 45 10/14/2013  
 46 10/14/2013  
 47 10/14/2013  
 48 10/14/2013  
 49 10/14/2013  
 50 10/14/2013  
 51 10/14/2013  
 52 10/14/2013  
 53 10/14/2013  
 54 10/14/2013  
 55 10/14/2013  
 56 10/14/2013  
 57 10/14/2013



DATE	BY	CHKD

DATE	BY	CHKD



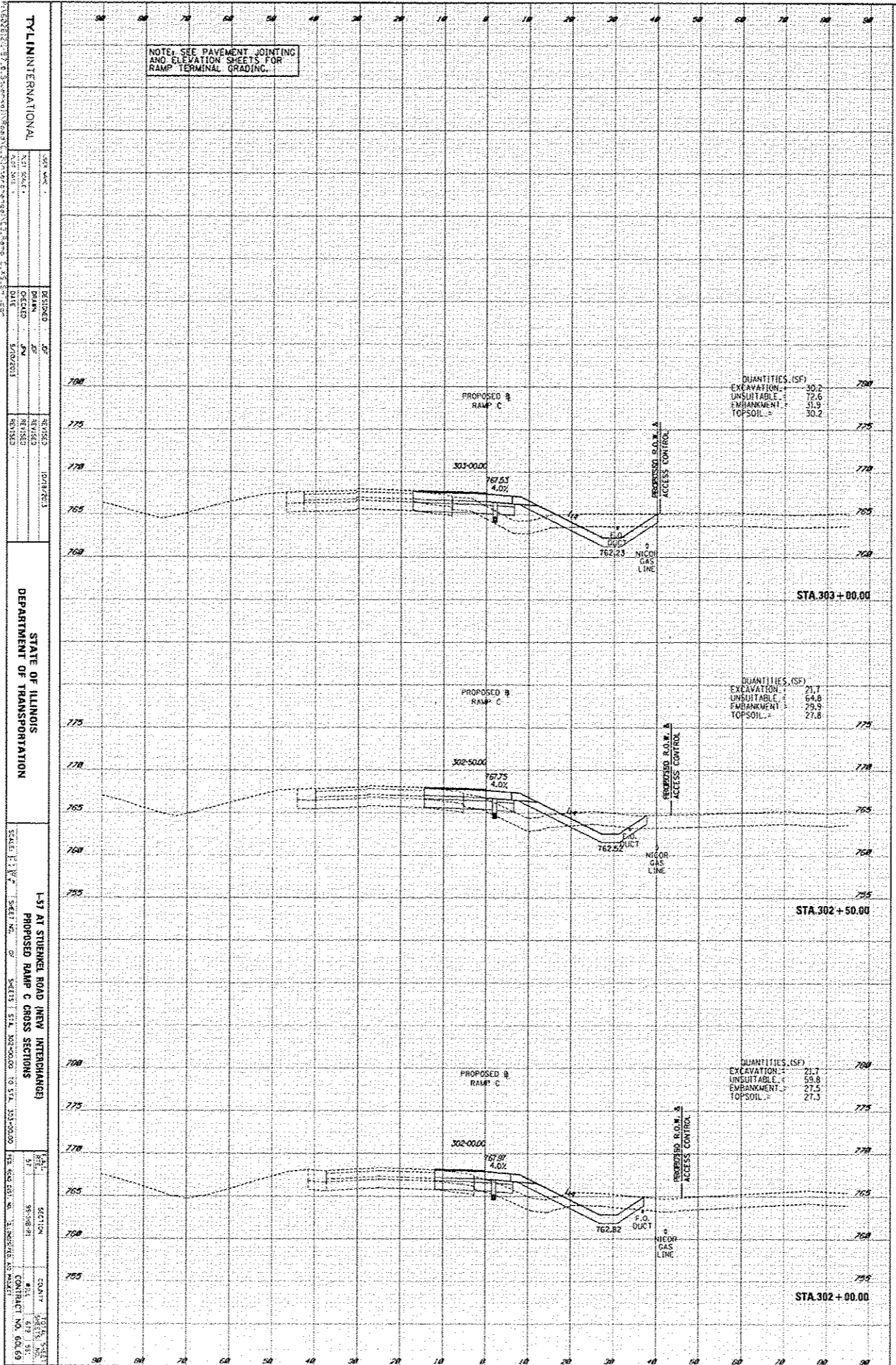
NOTE: SEE PAVEMENT JOINTING AND ELEVATION SHEETS FOR RAMP TERMINAL GRADING.

TYLINTERNATIONAL  
 SCALE: 1" = 10'  
 SHEET NO. 51 OF 51  
 STA. 300+00.00 TO STA. 301+50.00  
 DEPARTMENT OF TRANSPORTATION  
 STATE OF ILLINOIS  
 1-57 AT STURGEON ROAD NEW INTERCHANGE  
 PROPOSED RAMP C CROSS SECTIONS  
 SHEET NO. 51 OF 51  
 STA. 300+00.00 TO STA. 301+50.00  
 CONTRACT NO. 60-0-69

DESIGNED BY: [Name]  
 CHECKED BY: [Name]  
 DATE: 12/2/2013  
 REVISIONS: [List]

DESIGN	DATE	BY	CHECK
SHEET			
DATE			
BY			
CHECK			

DATE	BY	CHECK
SHEET		
DATE		
BY		
CHECK		



TYL INTERNATIONAL

STATE OF ILLINOIS  
DEPARTMENT OF TRANSPORTATION

L-57 AT STUENKEL ROAD (NEW INTERCHANGE)  
PROPOSED RAMP C CROSS SECTIONS

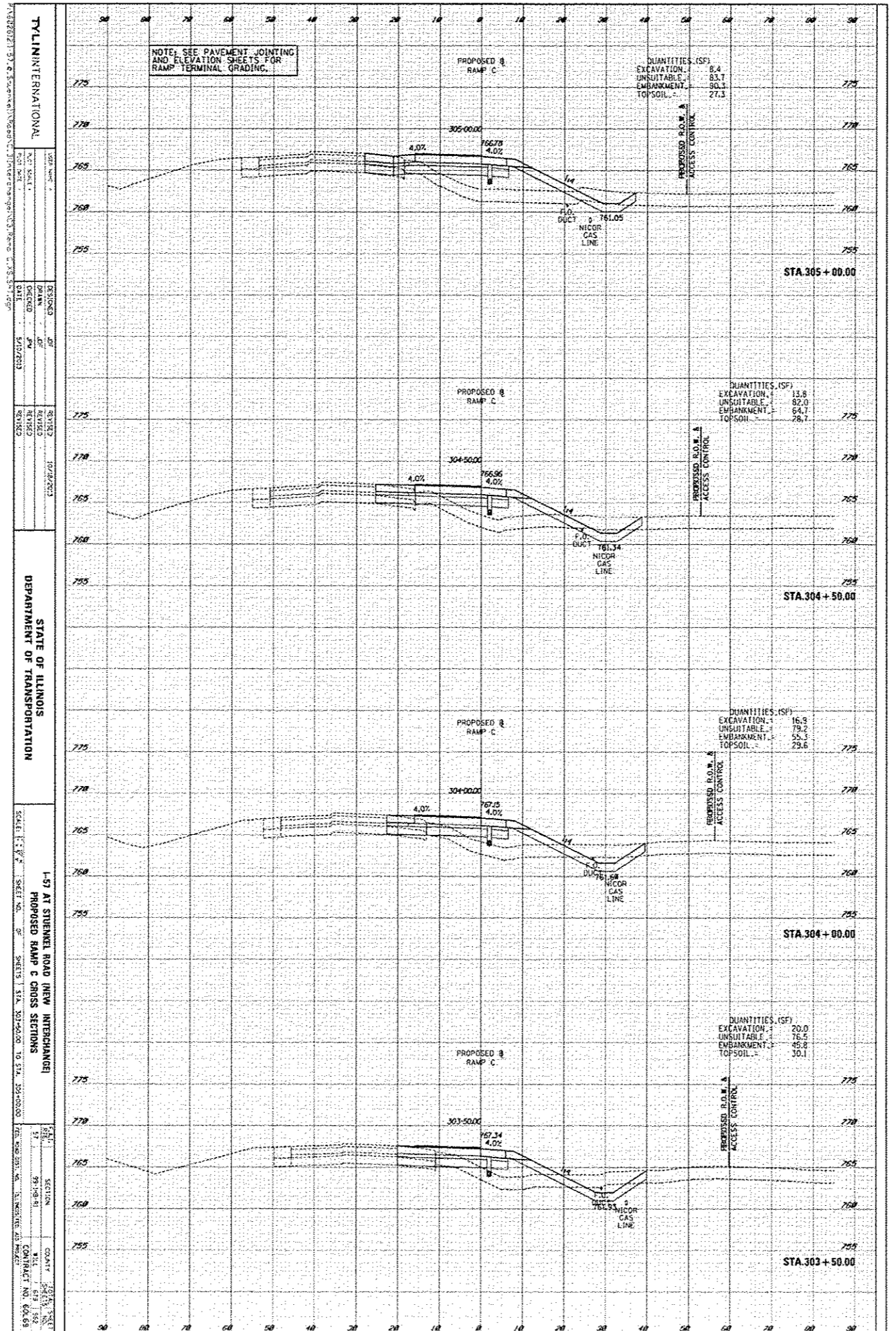
SCALE: 1" = 10'

SECTION

CONTRACT NO. 60-069

DESIGN	DATE
CHECKED	DATE
APPROVED	DATE

DATE	DATE
DATE	DATE
DATE	DATE



**TYLIN INTERNATIONAL**

SCALE: 1" = 10' HORIZ. 1" = 2' VERT.

**STATE OF ILLINOIS**  
**DEPARTMENT OF TRANSPORTATION**

1-57 AT STUBBINS ROAD NEW INTERCHANGE  
PROPOSED RAMP C CROSS SECTIONS

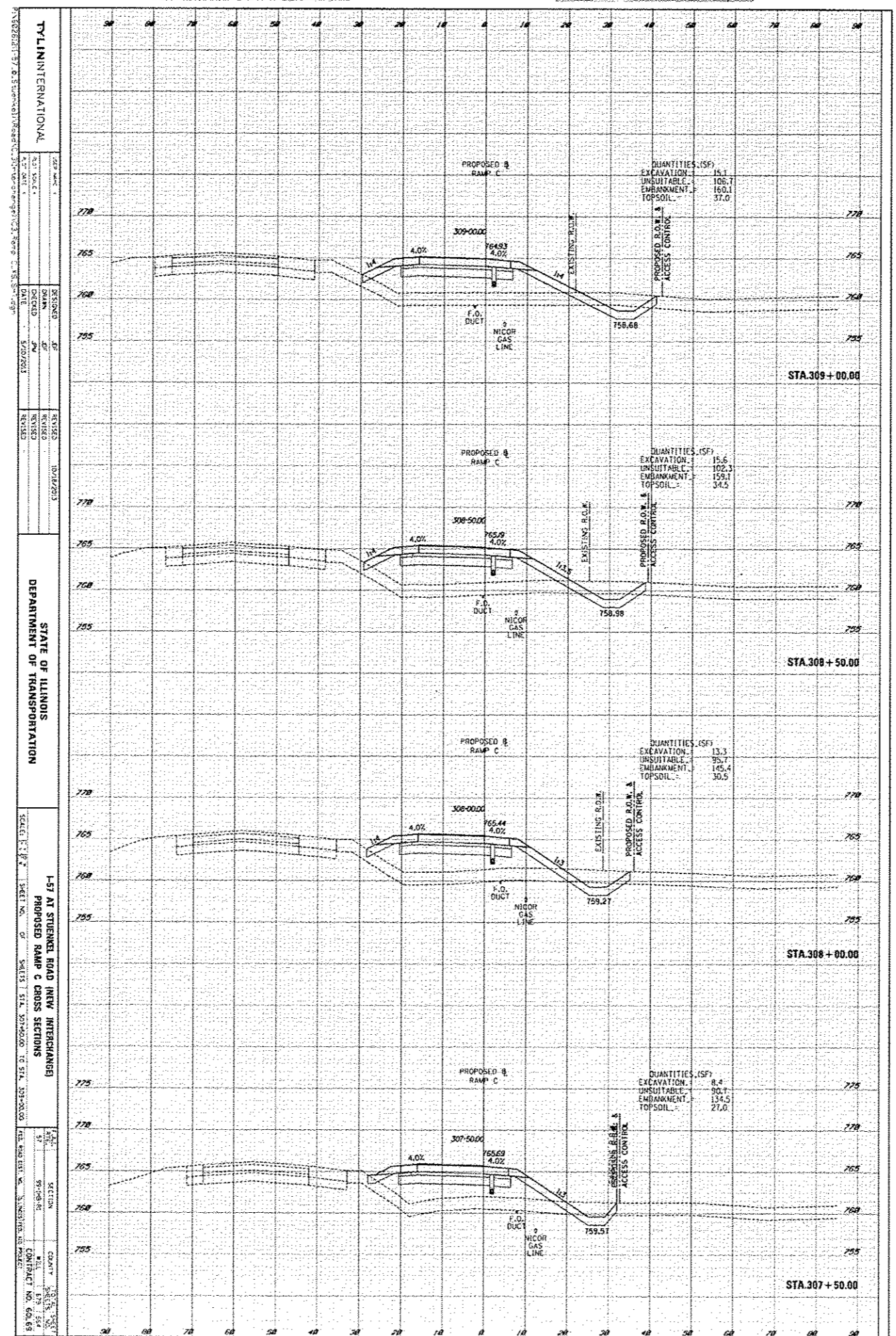
DATE: 10/28/2013  
DRAWN: JAV  
CHECKED: JAV  
REVISIONS:

SECTION: 98-10-91  
COUNT: 202  
DATE: 11/15/12  
CONTRACT NO: 604.63



DATE	BY	CHKD

DATE	BY	CHKD



**TYLINT INTERNATIONAL**  
 4711 W. 111th St., Suite 100, Overland Park, KS 66211  
 PHONE: (913) 666-1111 FAX: (913) 666-1112  
 WWW: www.tylint.com

**STATE OF ILLINOIS**  
**DEPARTMENT OF TRANSPORTATION**

**I-57 AT STURKEE ROAD (NEW INTERCHANGE)**  
**PROPOSED RAMP C CROSS SECTIONS**

SECTION: 307+50.00  
 SHEET NO. 01 OF 01  
 DATE: 10/20/2011  
 SCALE: 1" = 20'

DESIGNED BY: J. B. STURKEE  
 CHECKED BY: J. B. STURKEE  
 DATE: 10/20/2011

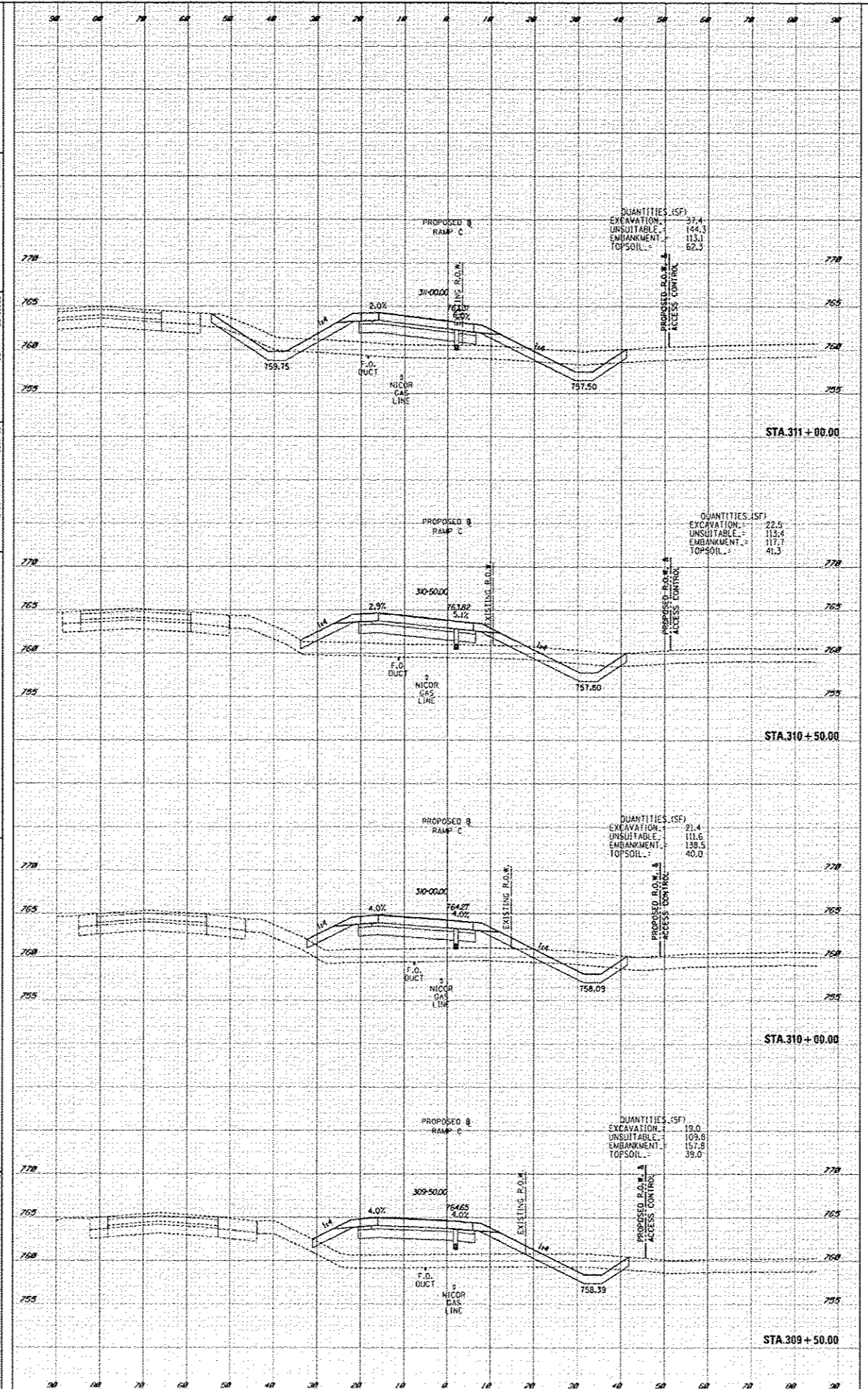
CONTRACT NO. 609-018



ORIGIN	DATE	BY	CHECK
REVISION			
NO. 1			
NO. 2			
NO. 3			
NO. 4			
NO. 5			
NO. 6			
NO. 7			
NO. 8			
NO. 9			
NO. 10			

DATE	BY	CHECK
REVISION		
NO. 1		
NO. 2		
NO. 3		
NO. 4		
NO. 5		
NO. 6		
NO. 7		
NO. 8		
NO. 9		
NO. 10		

TYLINTERNATIONAL  
 157 AT STUENKEL ROAD NEW INTERCHANGES  
 PROPOSED RAMP C CROSS SECTIONS  
 SCALE: 1" = 4' (VERTICAL) 1" = 20' (HORIZONTAL)  
 SHEET NO. 07  
 SECTION 51  
 COUNTY SANGamon  
 CONTRACT NO. 60-65



QUANTITIES (SF)  
 EXCAVATION = 37.4  
 UNSUITABLE = 144.3  
 EMBANKMENT = 113.1  
 TOPSOIL = 62.3

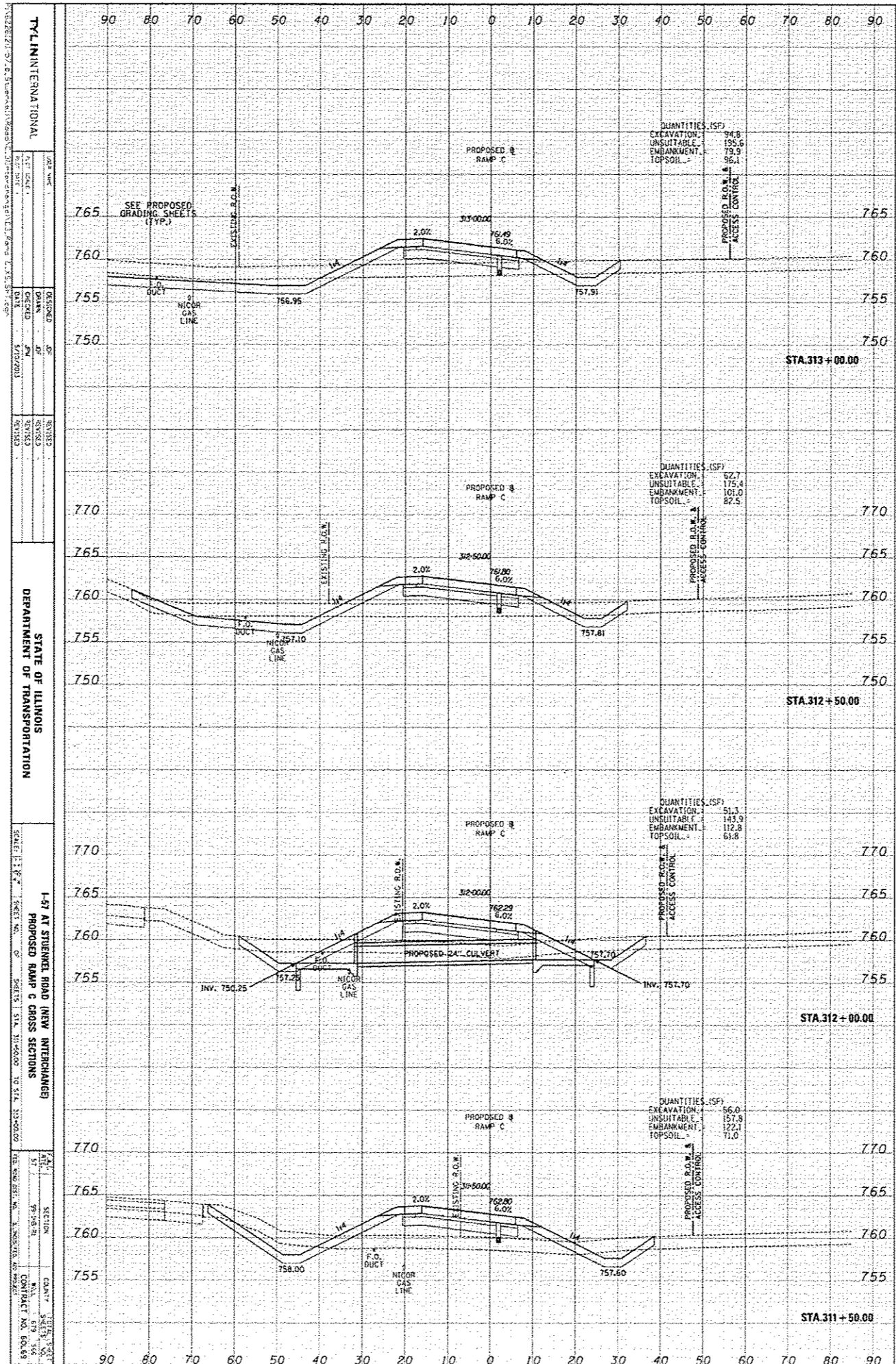
QUANTITIES (SF)  
 EXCAVATION = 22.5  
 UNSUITABLE = 113.4  
 EMBANKMENT = 117.7  
 TOPSOIL = 41.3

QUANTITIES (SF)  
 EXCAVATION = 21.4  
 UNSUITABLE = 111.6  
 EMBANKMENT = 139.5  
 TOPSOIL = 40.0

QUANTITIES (SF)  
 EXCAVATION = 19.0  
 UNSUITABLE = 109.8  
 EMBANKMENT = 157.8  
 TOPSOIL = 39.0

DATE	NO.	BY
REVISED		
DATE	NO.	BY
REVISED		

DATE	NO.	BY
REVISED		
DATE	NO.	BY
REVISED		



**TYL INTERNATIONAL**

DESIGNED BY: [Blank]  
 CHECKED BY: [Blank]  
 DATE: 1/17/2013

**STATE OF ILLINOIS**  
**DEPARTMENT OF TRANSPORTATION**

SCALE: 1" = 20'  
 SHEET NO. 1 OF 1  
 PROJECT: I-57 AT STUBBINS ROAD NEW INTERCHANGED PROPOSED RAMP C CROSS SECTIONS  
 SHEET 1 OF 1  
 DATE: 1/17/2013

SECTION: [Blank]  
 CONTRACT NO.: [Blank]  
 SHEET NO.: [Blank]

QUANTITIES (SF)	
EXCAVATION	94.8
UNSUITABLE EMBANKMENT	195.6
TOPSOIL	79.9
TOTAL	270.3

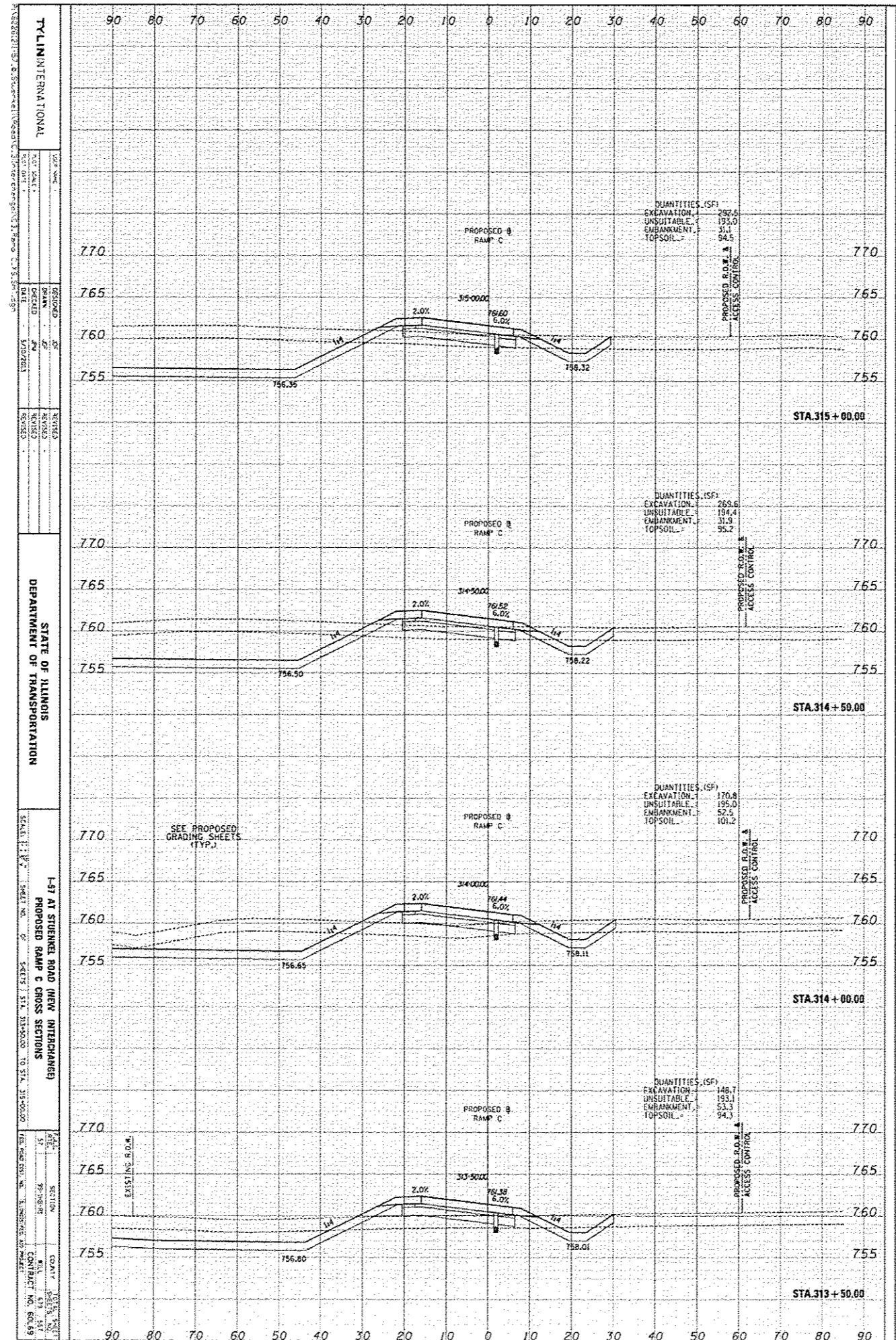
QUANTITIES (SF)	
EXCAVATION	62.7
UNSUITABLE EMBANKMENT	175.4
TOPSOIL	82.5
TOTAL	320.6

QUANTITIES (SF)	
EXCAVATION	51.3
UNSUITABLE EMBANKMENT	143.9
TOPSOIL	112.8
TOTAL	308.0

QUANTITIES (SF)	
EXCAVATION	56.0
UNSUITABLE EMBANKMENT	157.8
TOPSOIL	122.1
TOTAL	335.9

DESIGNER	DATE	BY
CHRYSTIE		
PLASTER		
TRAVIS		
WILLIAMS		
WISSE		

FINAL	DATE	BY
DATE		
DATE		
DATE		
DATE		



TYLINTERNATIONAL

DESIGNED BY: CHRYSTIE, DATE: 10/20/2011

STATE OF ILLINOIS DEPARTMENT OF TRANSPORTATION

SCALE: 1" = 40'

1-57 AT STURZENEGG ROAD (NEW) INTERCHANGED PROPOSED RAMP C CROSS SECTIONS

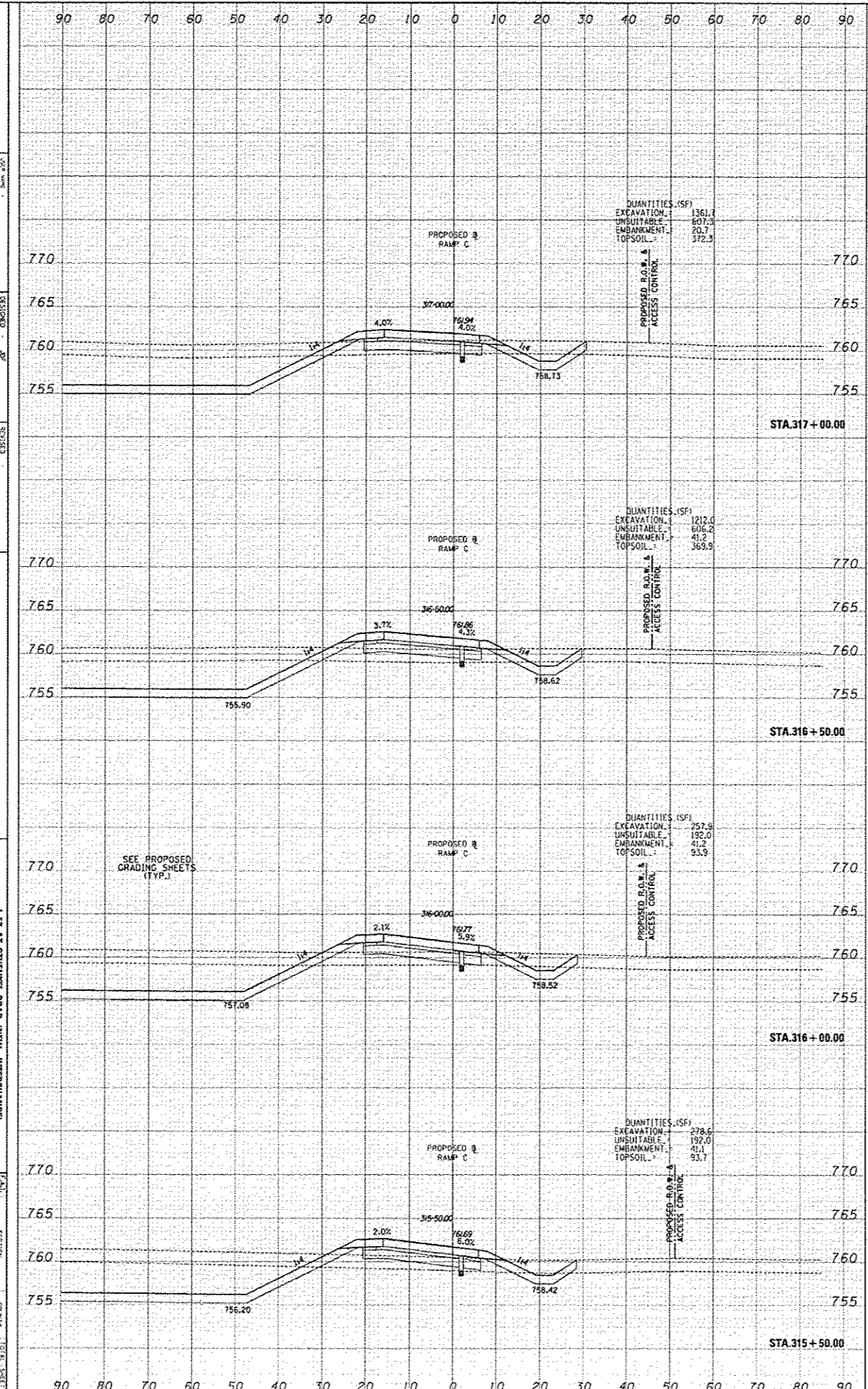
SECTION: 313+50.00 TO 315+00.00

CONTACT: NO. 603.69

DESIGN	DATE	BY
DRAWN	DATE	BY
CHECKED	DATE	BY
APPROVED	DATE	BY

DATE	BY	BY
DATE	BY	BY
DATE	BY	BY
DATE	BY	BY

TYLINTERNATIONAL  
 PROJECT: I-57 AT STUENKEL ROAD NEW INTERCHANGES  
 SHEET NO. 5  
 SCALE: 1" = 20'



STATE OF ILLINOIS  
 DEPARTMENT OF TRANSPORTATION

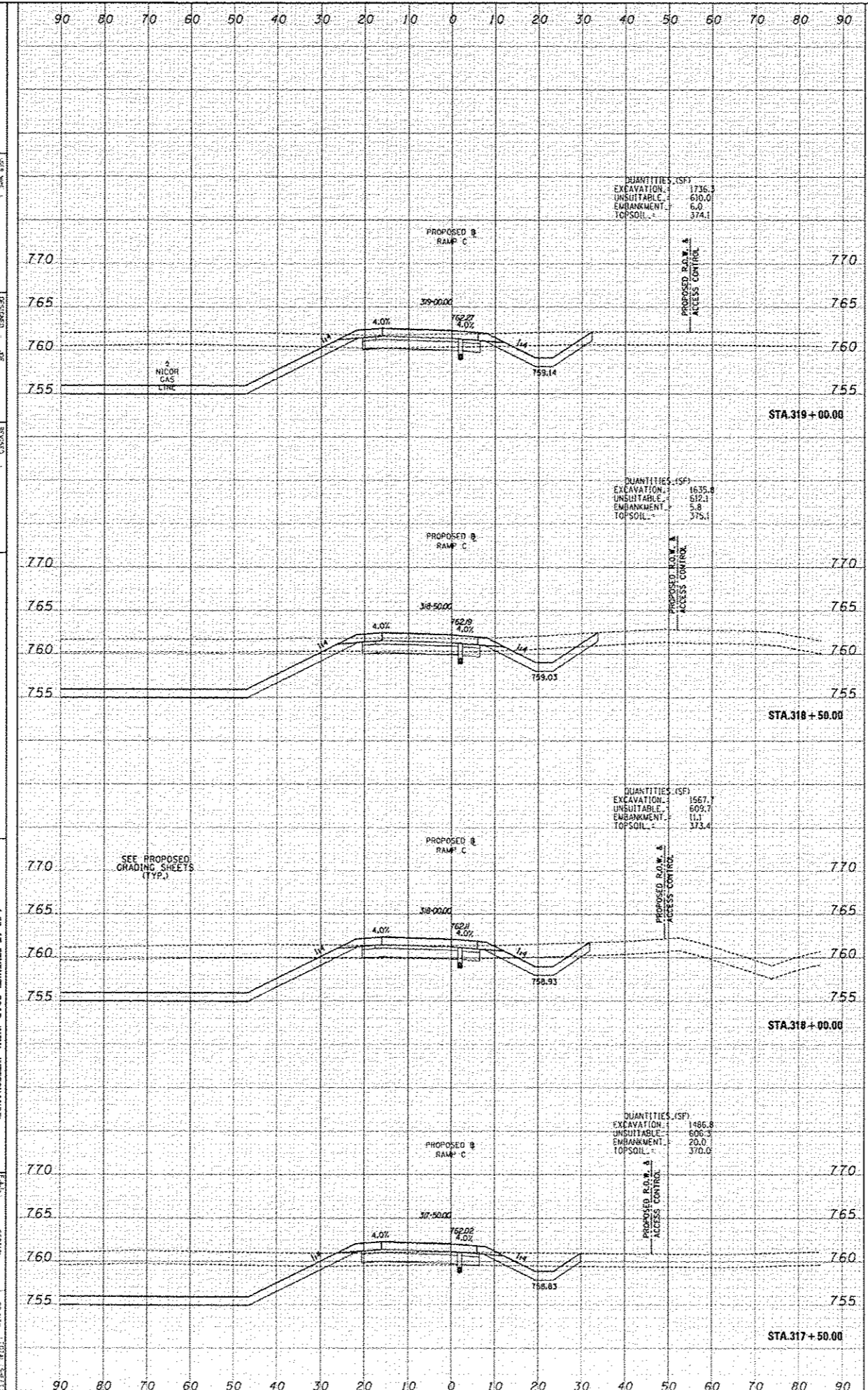
I-57 AT STUENKEL ROAD NEW INTERCHANGES  
 PROPOSED RAMP C CROSS SECTIONS

DATE: 1/10/2011  
 DRAWN BY: [Name]  
 CHECKED BY: [Name]  
 APPROVED BY: [Name]

DESIGNER	DATE
CHECKED	
APPROVED	
DATE	
BY	
BY	

DATE	BY
DATE	
DATE	
DATE	
DATE	
DATE	

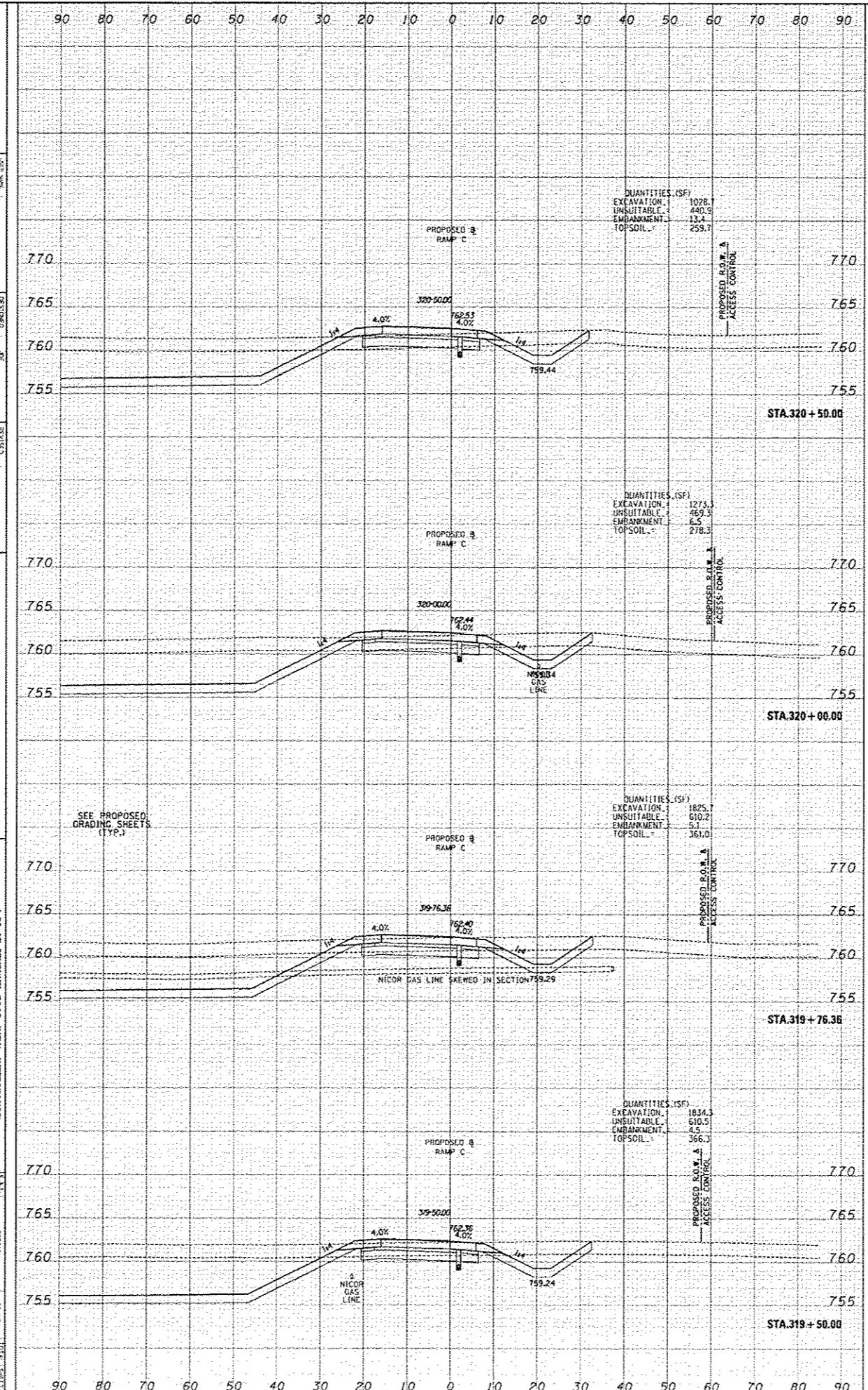
TALENT INTERNATIONAL  
 157 AT STUENKEL ROAD NEW INTERCHANGES  
 PROPOSED RAMP C CROSS SECTIONS  
 DEPARTMENT OF TRANSPORTATION  
 SCALE: 1" = 20' HORIZONTAL, 1" = 4' VERTICAL  
 SHEET NO. 5 OF 5  
 STA. 317+00.00 TO STA. 319+00.00  
 DATE: 11/15/2011  
 DRAWN BY: [Name]  
 CHECKED BY: [Name]  
 APPROVED BY: [Name]



DESIGN	DATE
SERIES	DATE
NO.	DATE

DATE	NO.
DATE	NO.
DATE	NO.

TALENT INTERNATIONAL  
 157 AT STUENKEL ROAD NEW INTERCHANGE  
 PROPOSED RAMP C CROSS SECTIONS  
 SCALE: 1" = 20' HORIZ. 1" = 4' VERT.  
 SHEET NO. 51 OF 59  
 SHEETS 51A, 51B, 51C, 51D TO 51H, 52A-52D  
 DATE: 5/12/2011  
 DESIGNED BY: J.P.  
 CHECKED BY: J.P.  
 REVISIONS:  
 NO. 1 DATE 5/12/2011 BY J.P.



SEE PROPOSED GRADING SHEETS (TYP.)

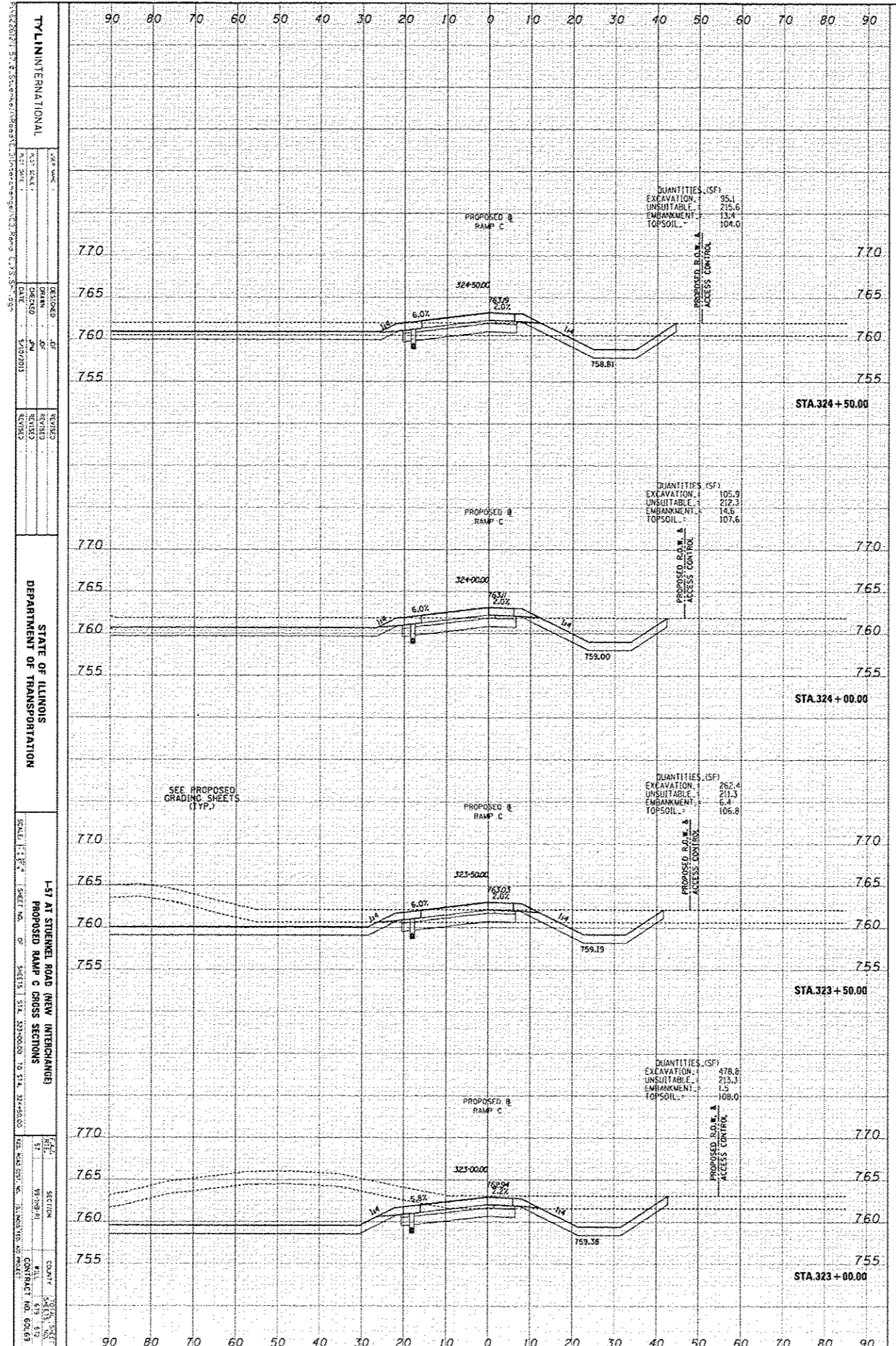
NICOR GAS LINE SKEWED IN SECTION 759.29

NICOR GAS LINE



DATE	BY	CHECK

DATE	BY	CHECK



**TYLINTERNATIONAL**

DATE: 10/10/01  
 DRAWN BY: [Name]  
 CHECKED BY: [Name]

**STATE OF ILLINOIS  
 DEPARTMENT OF TRANSPORTATION**

SCALE: 1" = 20'  
 SHEET NO. 57  
 SHEETS: 1 STA. 323+00.00 TO STA. 324+50.00

**1-57 AT STUENKEL ROAD NEW INTERCHANGES  
 PROPOSED RAMP C CROSS SECTIONS**

SECTION: 57  
 COUNTY: [Name]  
 CONTRACT NO. 600.69

90 80 70 60 50 40 30 20 10 0 10 20 30 40 50 60 70 80 90

770  
765  
760  
755

770  
765  
760  
755

770  
765  
760  
755

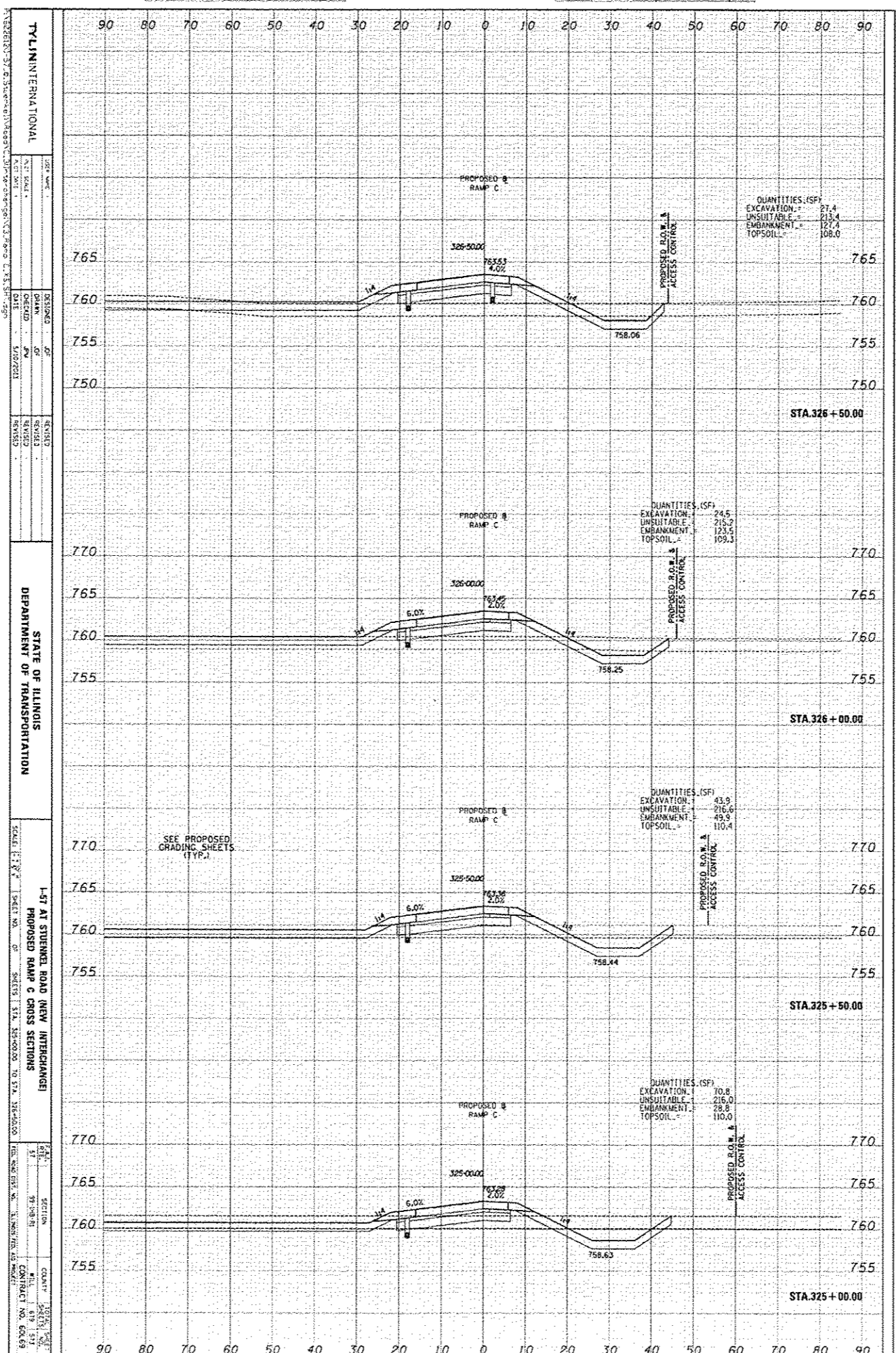
770  
765  
760  
755

90 80 70 60 50 40 30 20 10 0 10 20 30 40 50 60 70 80 90



DATE	TIME	BY

DATE	TIME	BY

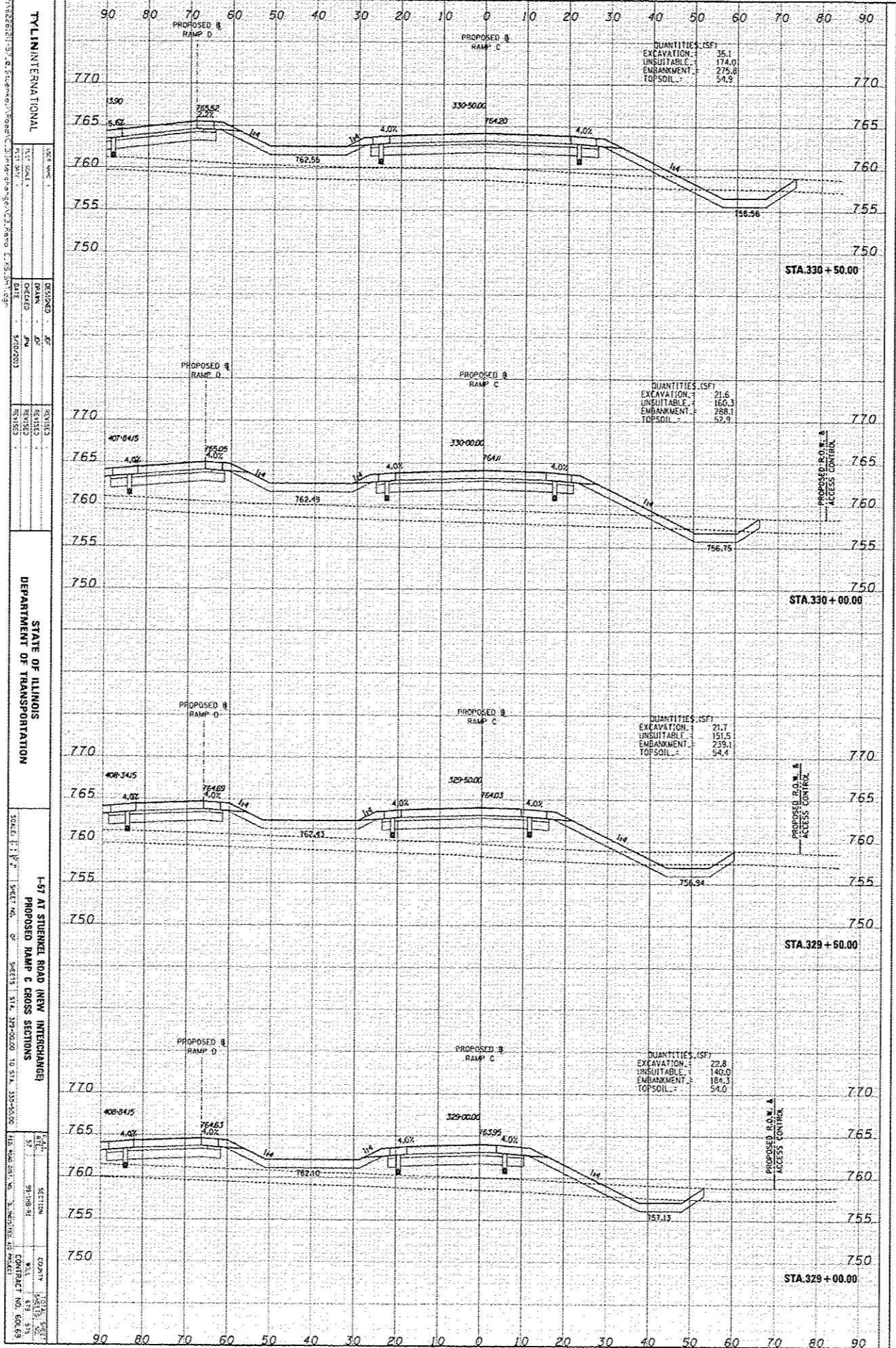


TYL INTERNATIONAL  
 DEPARTMENT OF TRANSPORTATION  
 STATE OF ILLINOIS  
 LEFT AT STURZENEGGER ROAD NEW INTERCHANGES  
 PROPOSED RAMP C CROSS SECTIONS  
 SCALE: 1" = 20' (VERTICAL) 1" = 40' (HORIZONTAL)  
 SHEET NO. 11A OF 11A, 325+00.00 TO STA. 326+50.00  
 CONTRACT NO. 62459



OFFICIAL	DATE	BY
DESIGNED	DATE	BY
DRAWN	DATE	BY
CHECKED	DATE	BY
APPROVED	DATE	BY

DATE	BY
DATE	BY
DATE	BY
DATE	BY
DATE	BY

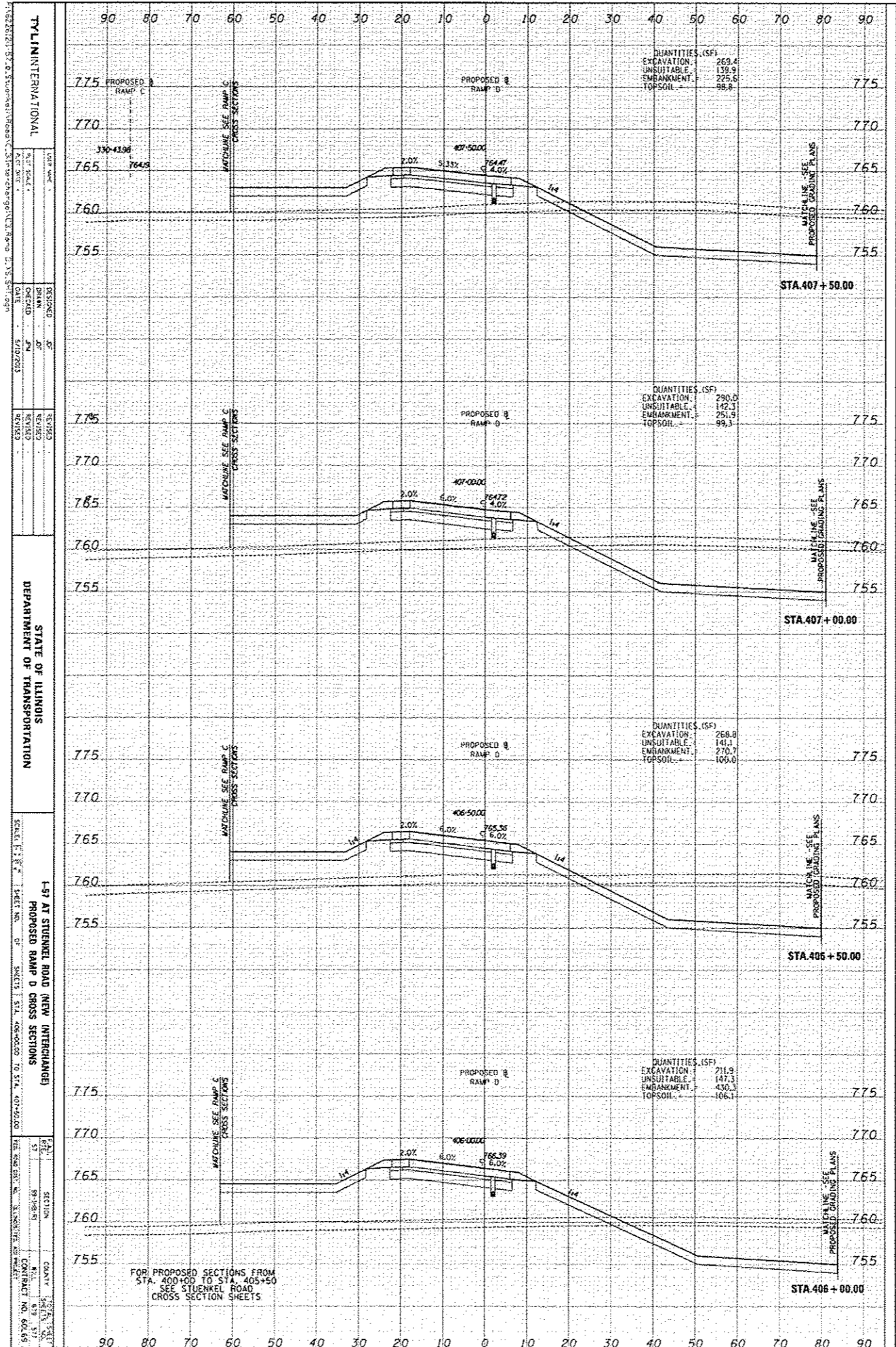


TYLINTERNATIONAL  
 DEPARTMENT OF TRANSPORTATION  
 STATE OF ILLINOIS  
 I-57 AT STUENNEL ROAD (NEW INTERCHANGE)  
 PROPOSED RAMP C CROSS SECTIONS  
 SCALE: 1" = 40' (VERTICAL) 1" = 40' (HORIZONTAL)  
 SHEET NO. 91-818-01  
 CONTRACT NO. 604-63



DESIGNER	DATE
CHECKED	DATE
NOTED	DATE
DATE	DATE

FINAL	DATE
REVISED	DATE
REVISION	DATE
DATE	DATE



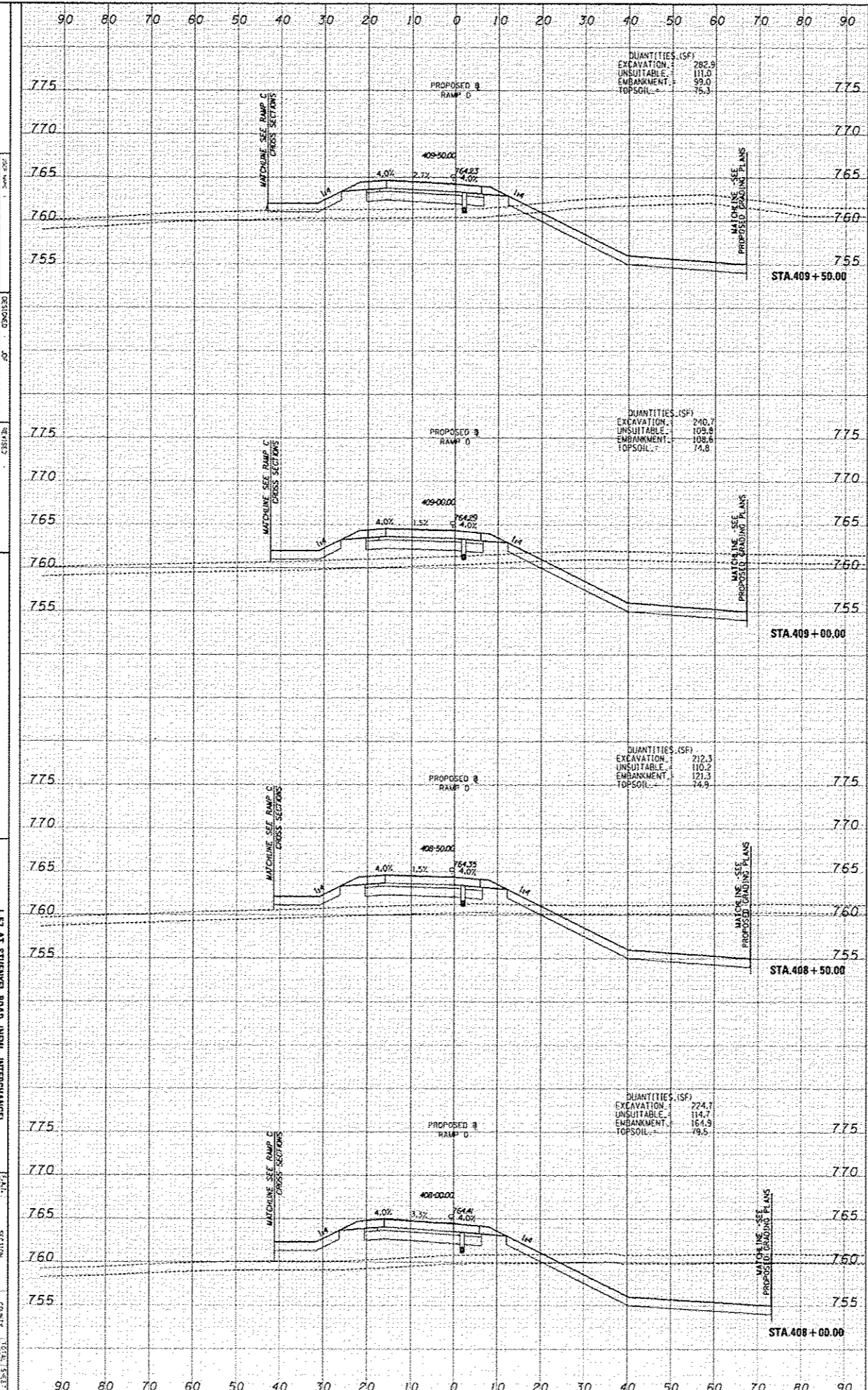
TYLINTERNATIONAL  
 157 AT STUENKEL ROAD NEW INTERCHANGE  
 PROPOSED RAMP D CROSS SECTIONS  
 DEPARTMENT OF TRANSPORTATION  
 STATE OF ILLINOIS  
 DESIGNED BY: [Name]  
 CHECKED BY: [Name]  
 DATE: [Date]

FOR PROPOSED SECTIONS FROM  
 STA. 400+00 TO STA. 405+50  
 SEE STUENKEL ROAD  
 CROSS SECTION SHEETS

DESIGN	DATE	BY
CHECK	DATE	BY
REVISION	DATE	BY
NO.	DATE	BY

FINAL	DATE	BY
REVISION	DATE	BY
NO.	DATE	BY

TYLIN INTERNATIONAL  
 200 West ...  
 157 AT STUBBINS ROAD NEW INTERCHANGED PROPOSED RAMP D CROSS SECTIONS  
 SCALE: 1" = 4' SHEET NO. 02 OF 02  
 DATE: 11/02/2011  
 DESIGNED BY: J.P.  
 CHECKED BY: J.P.  
 REVISIONS:  
 NO. DATE BY  
 1 11/02/2011 J.P.  
 2 11/02/2011 J.P.  
 3 11/02/2011 J.P.  
 4 11/02/2011 J.P.  
 5 11/02/2011 J.P.  
 6 11/02/2011 J.P.  
 7 11/02/2011 J.P.  
 8 11/02/2011 J.P.  
 9 11/02/2011 J.P.  
 10 11/02/2011 J.P.  
 11 11/02/2011 J.P.  
 12 11/02/2011 J.P.  
 13 11/02/2011 J.P.  
 14 11/02/2011 J.P.  
 15 11/02/2011 J.P.  
 16 11/02/2011 J.P.  
 17 11/02/2011 J.P.  
 18 11/02/2011 J.P.  
 19 11/02/2011 J.P.  
 20 11/02/2011 J.P.  
 21 11/02/2011 J.P.  
 22 11/02/2011 J.P.  
 23 11/02/2011 J.P.  
 24 11/02/2011 J.P.  
 25 11/02/2011 J.P.  
 26 11/02/2011 J.P.  
 27 11/02/2011 J.P.  
 28 11/02/2011 J.P.  
 29 11/02/2011 J.P.  
 30 11/02/2011 J.P.  
 31 11/02/2011 J.P.  
 32 11/02/2011 J.P.  
 33 11/02/2011 J.P.  
 34 11/02/2011 J.P.  
 35 11/02/2011 J.P.  
 36 11/02/2011 J.P.  
 37 11/02/2011 J.P.  
 38 11/02/2011 J.P.  
 39 11/02/2011 J.P.  
 40 11/02/2011 J.P.  
 41 11/02/2011 J.P.  
 42 11/02/2011 J.P.  
 43 11/02/2011 J.P.  
 44 11/02/2011 J.P.  
 45 11/02/2011 J.P.  
 46 11/02/2011 J.P.  
 47 11/02/2011 J.P.  
 48 11/02/2011 J.P.  
 49 11/02/2011 J.P.  
 50 11/02/2011 J.P.  
 51 11/02/2011 J.P.  
 52 11/02/2011 J.P.  
 53 11/02/2011 J.P.  
 54 11/02/2011 J.P.  
 55 11/02/2011 J.P.  
 56 11/02/2011 J.P.  
 57 11/02/2011 J.P.  
 58 11/02/2011 J.P.  
 59 11/02/2011 J.P.  
 60 11/02/2011 J.P.  
 61 11/02/2011 J.P.  
 62 11/02/2011 J.P.  
 63 11/02/2011 J.P.  
 64 11/02/2011 J.P.  
 65 11/02/2011 J.P.  
 66 11/02/2011 J.P.  
 67 11/02/2011 J.P.  
 68 11/02/2011 J.P.  
 69 11/02/2011 J.P.  
 70 11/02/2011 J.P.  
 71 11/02/2011 J.P.  
 72 11/02/2011 J.P.  
 73 11/02/2011 J.P.  
 74 11/02/2011 J.P.  
 75 11/02/2011 J.P.  
 76 11/02/2011 J.P.  
 77 11/02/2011 J.P.  
 78 11/02/2011 J.P.  
 79 11/02/2011 J.P.  
 80 11/02/2011 J.P.  
 81 11/02/2011 J.P.  
 82 11/02/2011 J.P.  
 83 11/02/2011 J.P.  
 84 11/02/2011 J.P.  
 85 11/02/2011 J.P.  
 86 11/02/2011 J.P.  
 87 11/02/2011 J.P.  
 88 11/02/2011 J.P.  
 89 11/02/2011 J.P.  
 90 11/02/2011 J.P.  
 91 11/02/2011 J.P.  
 92 11/02/2011 J.P.  
 93 11/02/2011 J.P.  
 94 11/02/2011 J.P.  
 95 11/02/2011 J.P.  
 96 11/02/2011 J.P.  
 97 11/02/2011 J.P.  
 98 11/02/2011 J.P.  
 99 11/02/2011 J.P.  
 100 11/02/2011 J.P.



DATE	BY	CHK

DATE	BY	CHK

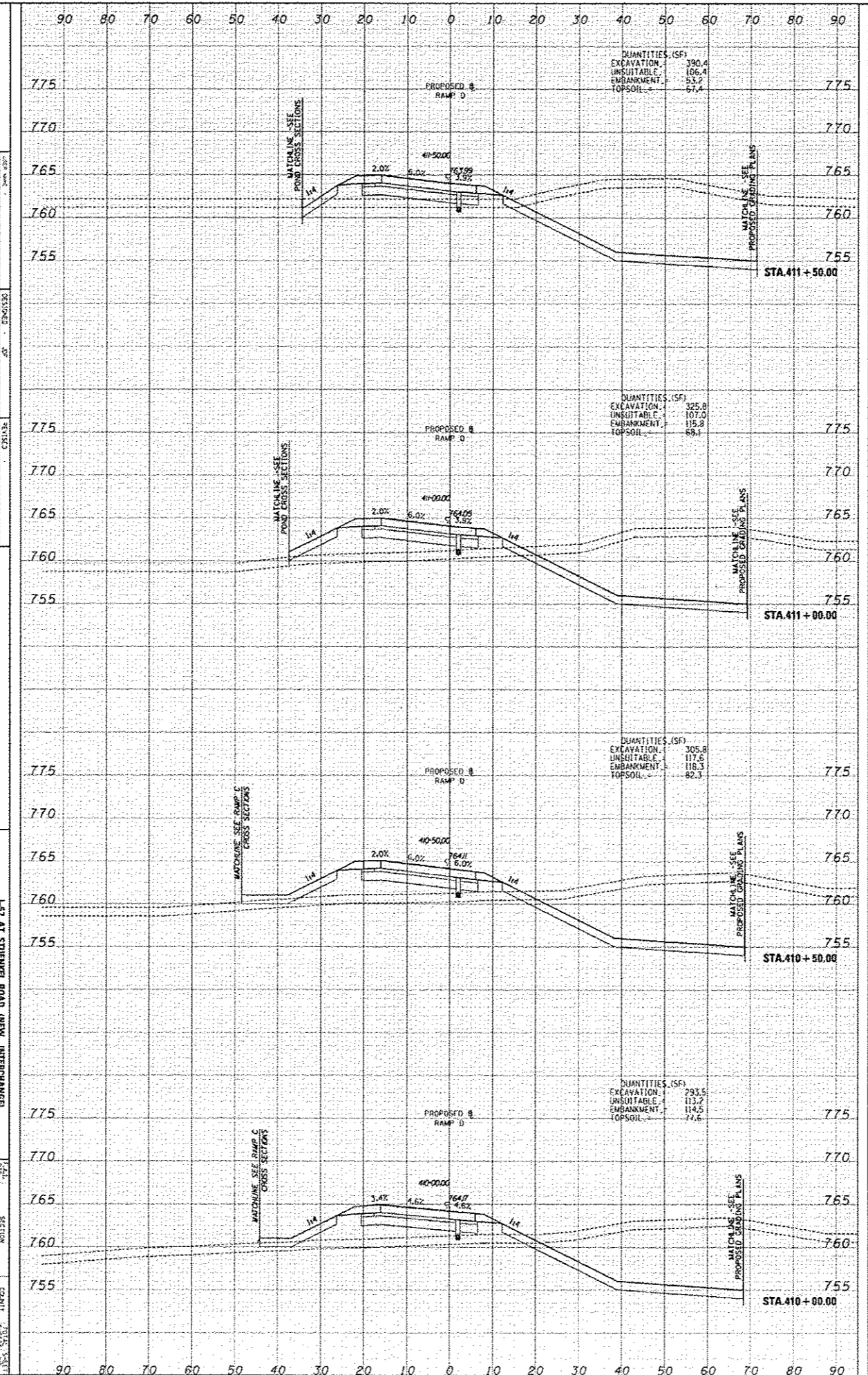
TYL INTERNATIONAL  
 DESIGNER: [Name]  
 DRAWN BY: [Name]  
 CHECKED BY: [Name]  
 DATE: 6/27/2011

STATE OF ILLINOIS  
 DEPARTMENT OF TRANSPORTATION

1-57 AT STURMEL ROAD NEW INTERCHANGE  
 PROPOSED RAMP D CROSS SECTIONS

SCALE: 1" = 20'  
 SHEET NO. 11 OF 11  
 STA. 410+00.00 TO STA. 411+50.00

SECTION: 85+00.00  
 COUNTY: ILLINOIS  
 CONTRACT NO. 604.69



DESIGNED	DATE
DRAWN	DATE
CHECKED	DATE
IN CHARGE	DATE

APPROVED	DATE
PROJECT	DATE
REVISION	DATE
BY	DATE

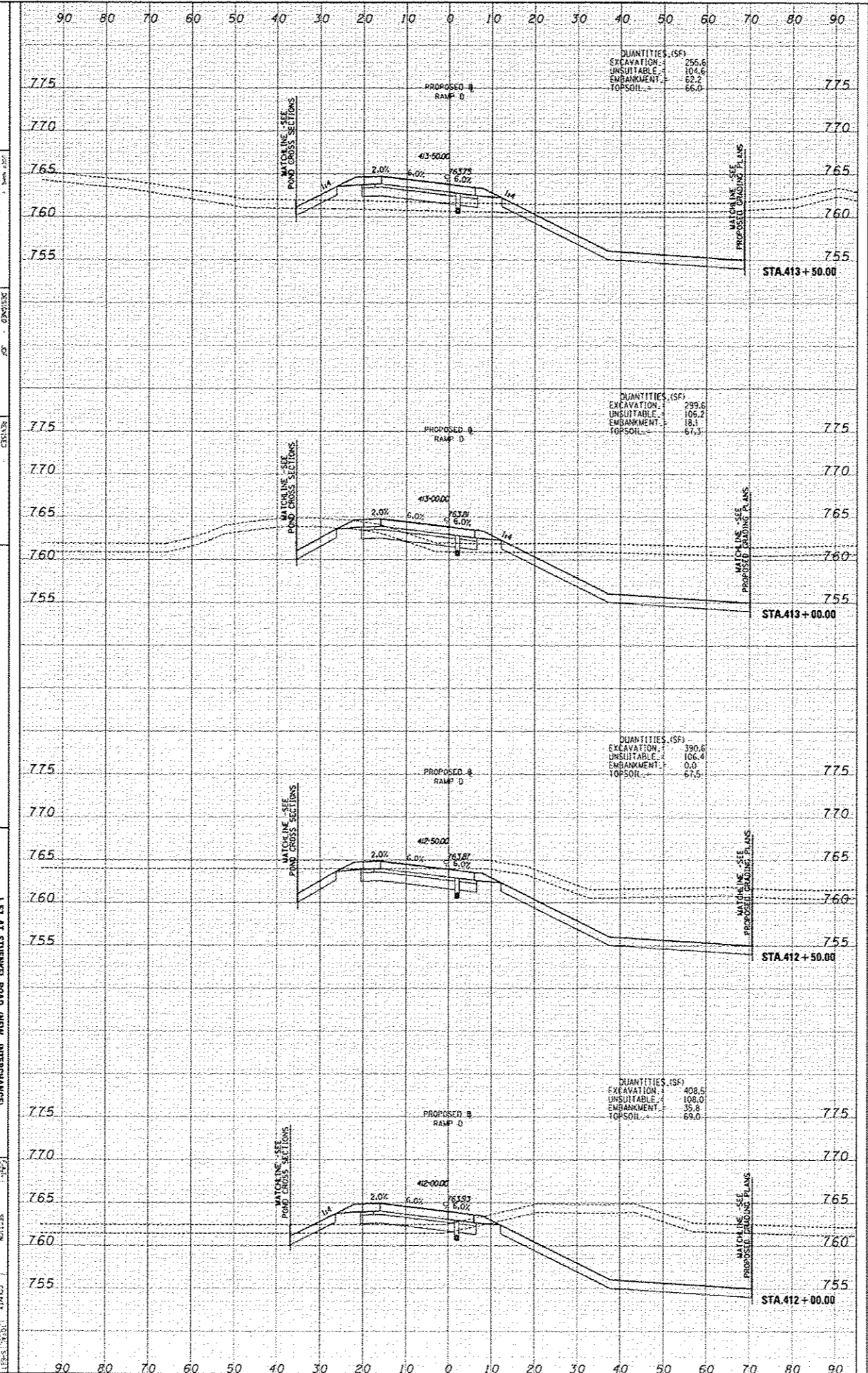
TYL INTERNATIONAL  
 DESIGNED BY: [Name] DATE: [Date]  
 DRAWN BY: [Name] DATE: [Date]  
 CHECKED BY: [Name] DATE: [Date]  
 IN CHARGE BY: [Name] DATE: [Date]  
 APPROVED BY: [Name] DATE: [Date]

STATE OF ILLINOIS  
 DEPARTMENT OF TRANSPORTATION

1-17 AT STURZENEGGER ROAD INTERCHANGE  
 PROPOSED RAMP D CROSS SECTIONS

SCALE: 1" = 4' (VERTICAL) 1" = 40' (HORIZONTAL)

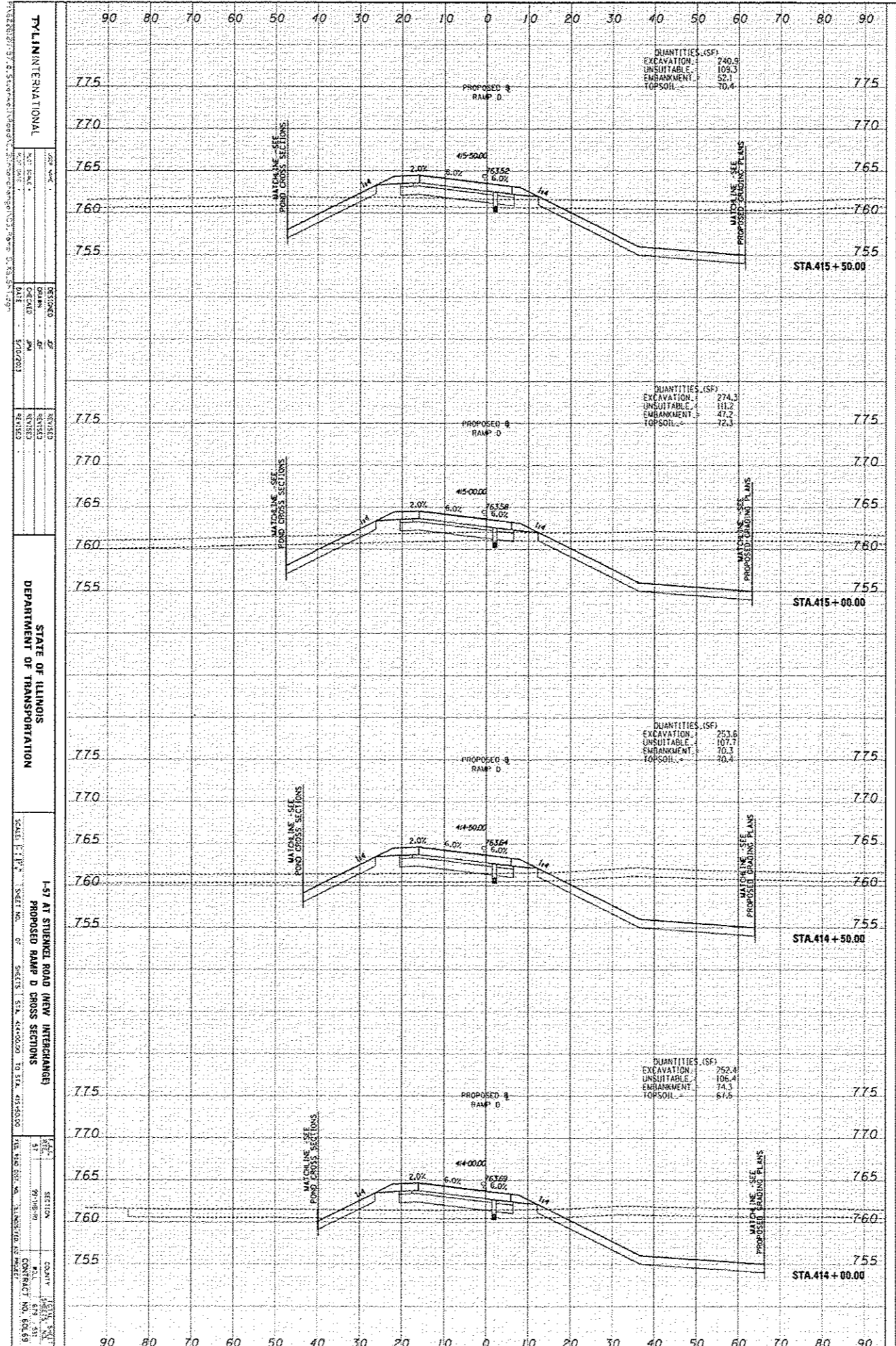
SECTION NO. 97-08-11  
 SHEET NO. 10 OF 10  
 CONTRACT NO. 604.09





DESIGN	DATE
SURVEY	DATE
NOTE BOOK	DATE
PLAN	DATE
AREA	DATE

DESIGN	DATE
SURVEY	DATE
NOTE BOOK	DATE
PLAN	DATE
AREA	DATE



**TYL INTERNATIONAL**

DESIGNED BY: [Name] DATE: [Date]

CHECKED BY: [Name] DATE: [Date]

REVIEWED BY: [Name] DATE: [Date]

**STATE OF ILLINOIS**

**DEPARTMENT OF TRANSPORTATION**

SCALE: 1" = 4'

SHEET NO. 1 OF 1

1-57 AT STUENKEL ROAD NEW INTERCHANGE

PROPOSED RAMP D CROSS SECTIONS

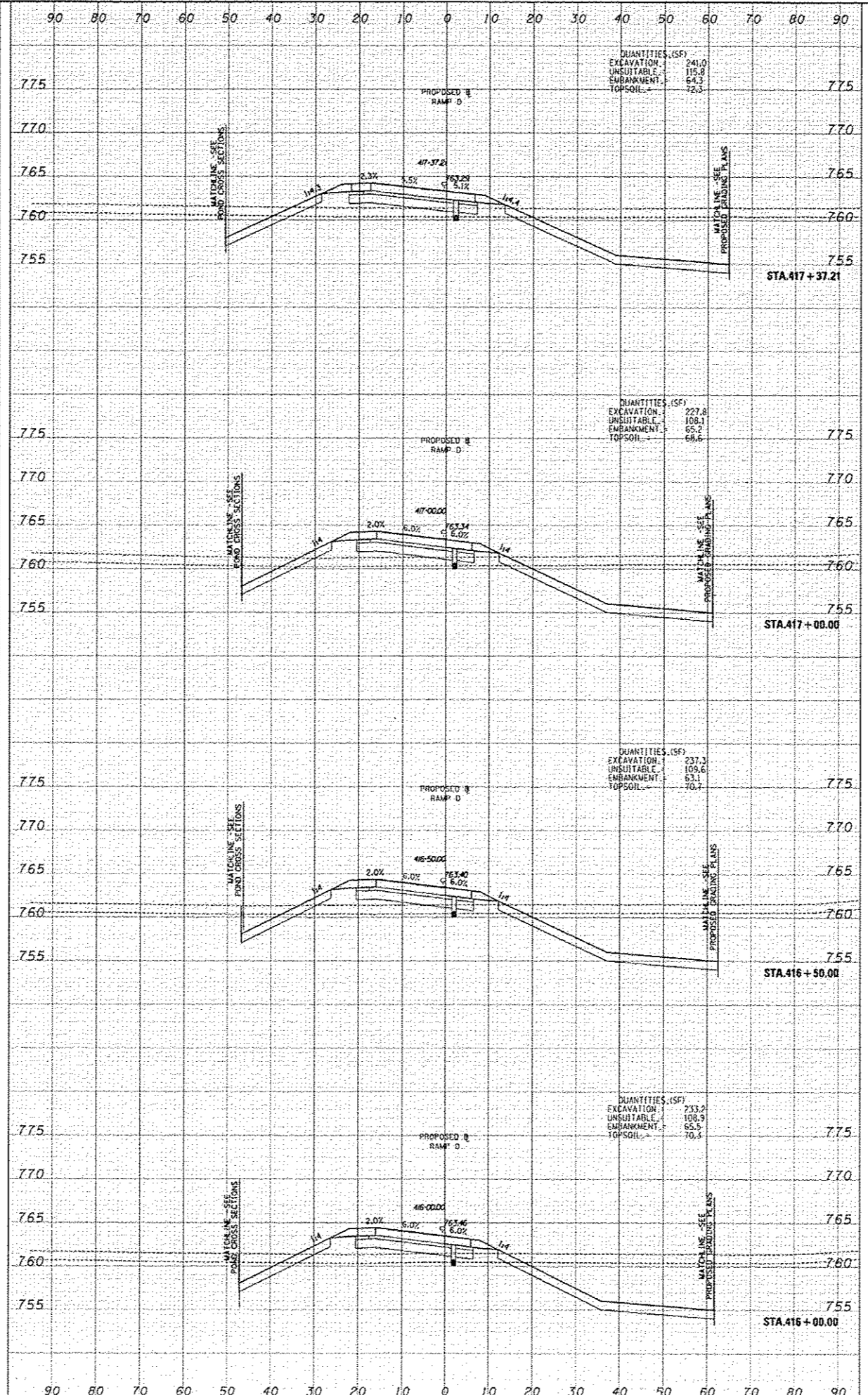
SEE SHEET NO. 1 FOR PLAN AND ELEVATION

CONTRACT NO. 604.69

DESIGN	DATE	BY
SUBMIT	DATE	BY
REVISION	DATE	BY
DATE	BY	DATE

DATE	BY	DATE
SUBMIT	DATE	BY
REVISION	DATE	BY
DATE	BY	DATE

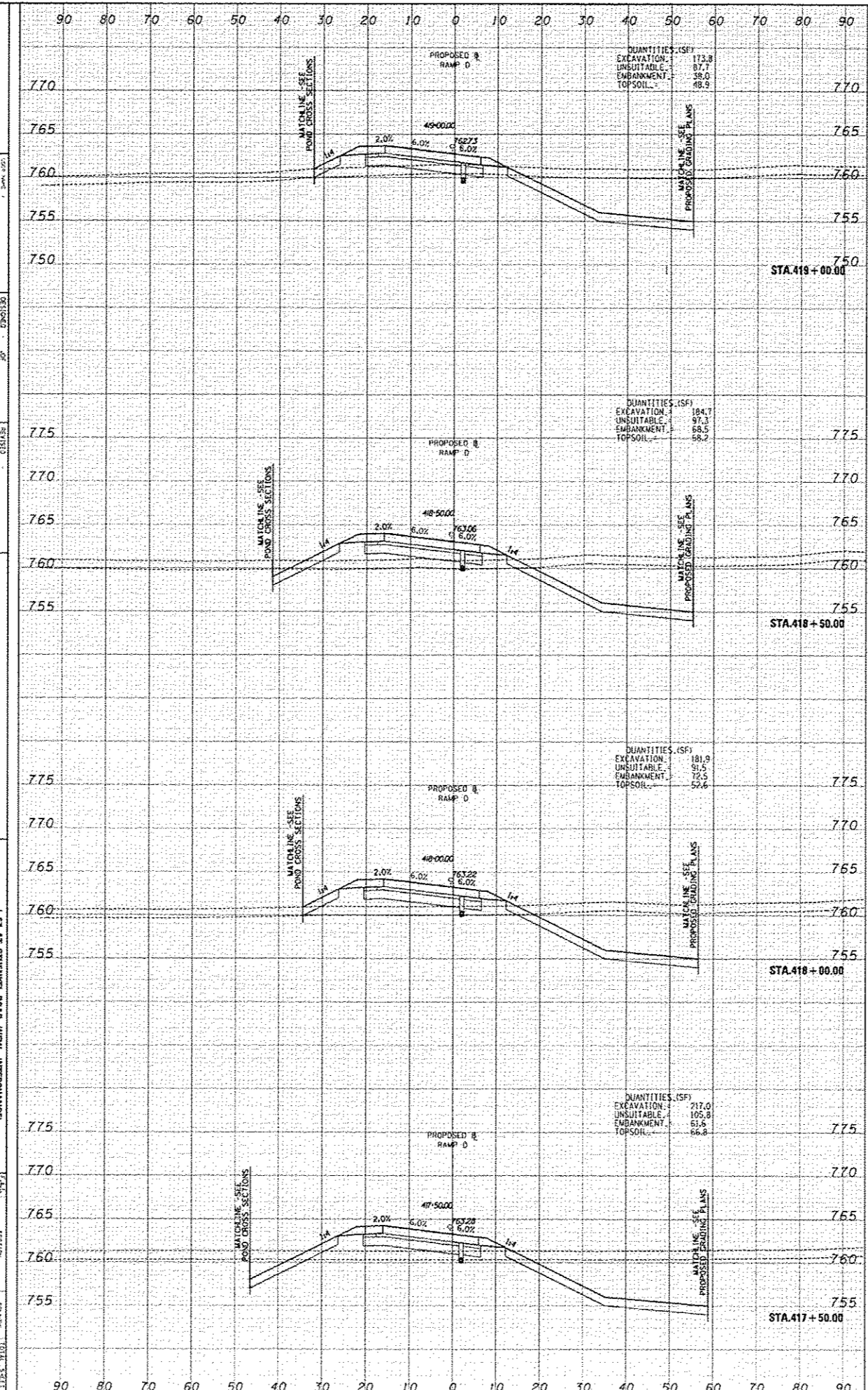
TYL INTERNATIONAL  
 157 AT STUENNEL ROAD (NEW INTERCHANGE)  
 PROPOSED RAMP D CROSS SECTIONS  
 SCALE: 1" = 4' (VERTICAL) 1" = 40' (HORIZONTAL)  
 SHEET NO. 11 OF 11  
 PROJECT NO. 11-00-00-10-11-11-11-11  
 COUNTY: DEKALB  
 CONTRACT NO. 60-0-59



DESIGN	DATE	BY
SURVEY	DATE	BY
NOTICE BOOK	DATE	BY
REVISION	DATE	BY
APPROVAL	DATE	BY

FINAL	DATE	BY
REVISION	DATE	BY
NOTICE BOOK	DATE	BY
REVISION	DATE	BY
APPROVAL	DATE	BY

**TYLINTERNATIONAL**  
 PROJECT: STATE OF ILLINOIS DEPARTMENT OF TRANSPORTATION  
 L-57 AT STUBBINS ROAD (NEW INTERCHANGE)  
 PROPOSED RAMP D CROSS SECTIONS  
 SCALE: 1" = 20'  
 SHEET NO. 10 OF 14  
 DATE: 11/15/2011

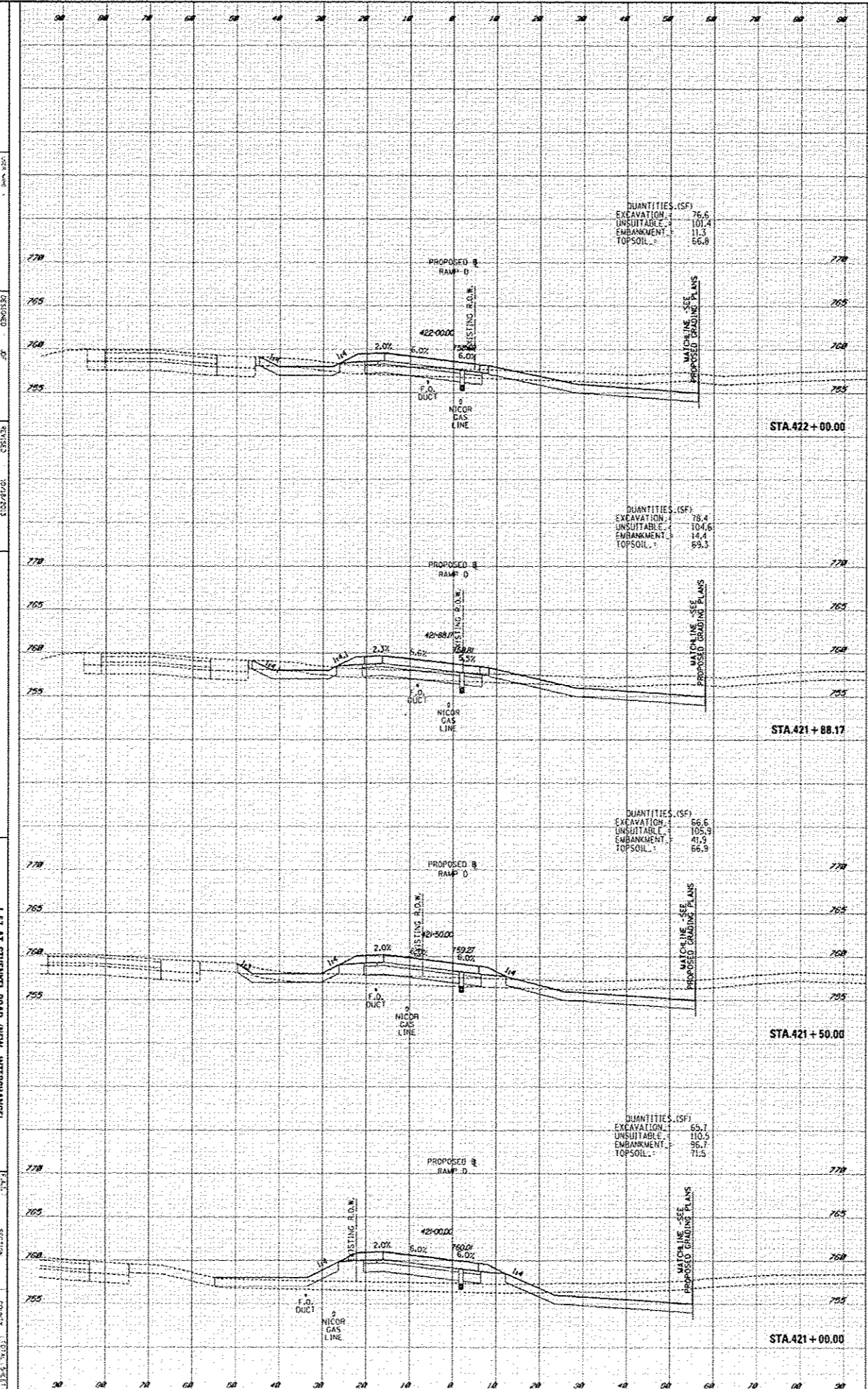




DESIGN SURVEY	DATE	BY
PROJECT		
DATE		
BY		
DATE		

DATE	BY
PROJECT	
DATE	
BY	
DATE	

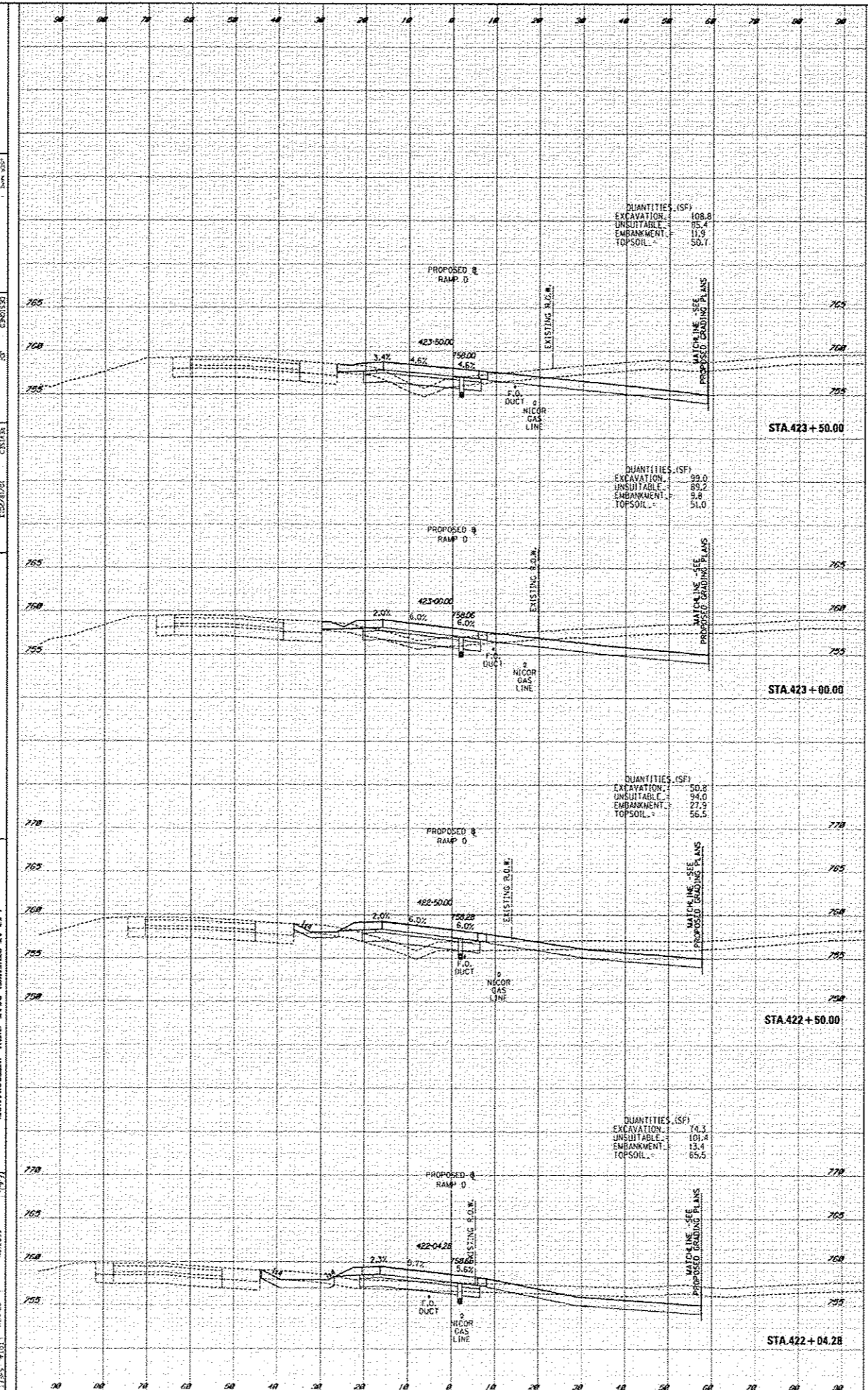
TYLUNINTERNATIONAL  
 157 AT STURGEON ROAD NEW INTERCHANGE  
 PROPOSED RAMP D CROSS SECTIONS  
 SCALE: 1" = 2'-0" SHEET NO. 67 SHEETS 1 STA. 421+00.00 TO STA. 422+00.00  
 CONTRACT NO. 60-0-9



DESIGN	DATE
REVISION	DATE
APPROVED	DATE
CHECKED	DATE

DATE	BY
DATE	BY
DATE	BY
DATE	BY

TYL INTERNATIONAL  
 DESIGN NO. 101  
 PROJECT NO. 101  
 SHEET NO. 101  
 DATE 10/10/03  
 REVISIONS  
 1. 10/10/03  
 2. 10/10/03  
 3. 10/10/03  
 4. 10/10/03  
 5. 10/10/03  
 6. 10/10/03  
 7. 10/10/03  
 8. 10/10/03  
 9. 10/10/03  
 10. 10/10/03  
 11. 10/10/03  
 12. 10/10/03  
 13. 10/10/03  
 14. 10/10/03  
 15. 10/10/03  
 16. 10/10/03  
 17. 10/10/03  
 18. 10/10/03  
 19. 10/10/03  
 20. 10/10/03  
 21. 10/10/03  
 22. 10/10/03  
 23. 10/10/03  
 24. 10/10/03  
 25. 10/10/03  
 26. 10/10/03  
 27. 10/10/03  
 28. 10/10/03  
 29. 10/10/03  
 30. 10/10/03  
 31. 10/10/03  
 32. 10/10/03  
 33. 10/10/03  
 34. 10/10/03  
 35. 10/10/03  
 36. 10/10/03  
 37. 10/10/03  
 38. 10/10/03  
 39. 10/10/03  
 40. 10/10/03  
 41. 10/10/03  
 42. 10/10/03  
 43. 10/10/03  
 44. 10/10/03  
 45. 10/10/03  
 46. 10/10/03  
 47. 10/10/03  
 48. 10/10/03  
 49. 10/10/03  
 50. 10/10/03  
 51. 10/10/03  
 52. 10/10/03  
 53. 10/10/03  
 54. 10/10/03  
 55. 10/10/03  
 56. 10/10/03  
 57. 10/10/03  
 58. 10/10/03  
 59. 10/10/03  
 60. 10/10/03  
 61. 10/10/03  
 62. 10/10/03  
 63. 10/10/03  
 64. 10/10/03  
 65. 10/10/03  
 66. 10/10/03  
 67. 10/10/03  
 68. 10/10/03  
 69. 10/10/03  
 70. 10/10/03  
 71. 10/10/03  
 72. 10/10/03  
 73. 10/10/03  
 74. 10/10/03  
 75. 10/10/03  
 76. 10/10/03  
 77. 10/10/03  
 78. 10/10/03  
 79. 10/10/03  
 80. 10/10/03  
 81. 10/10/03  
 82. 10/10/03  
 83. 10/10/03  
 84. 10/10/03  
 85. 10/10/03  
 86. 10/10/03  
 87. 10/10/03  
 88. 10/10/03  
 89. 10/10/03  
 90. 10/10/03  
 91. 10/10/03  
 92. 10/10/03  
 93. 10/10/03  
 94. 10/10/03  
 95. 10/10/03  
 96. 10/10/03  
 97. 10/10/03  
 98. 10/10/03  
 99. 10/10/03  
 100. 10/10/03



QUANTITIES (SF)  
 EXCAVATION - 108.8  
 UNSUITABLE EMBANKMENT - 75.4  
 TOPSOIL - 50.1

QUANTITIES (SF)  
 EXCAVATION - 99.0  
 UNSUITABLE EMBANKMENT - 99.8  
 TOPSOIL - 51.0

QUANTITIES (SF)  
 EXCAVATION - 50.8  
 UNSUITABLE EMBANKMENT - 94.0  
 TOPSOIL - 77.3

QUANTITIES (SF)  
 EXCAVATION - 74.3  
 UNSUITABLE EMBANKMENT - 101.4  
 TOPSOIL - 13.4

STATE OF ILLINOIS  
 DEPARTMENT OF TRANSPORTATION


1-57 AT STUENKEL ROAD NEW INTERCHANGE  
 PROPOSED RAMP D CROSS SECTIONS

SECTION 99-04-28  
 CONTRACT NO. 000159

DESIGN	DATE	BY
NO. 1	10/15/03	JM
NO. 2		
NO. 3		

TIME	DATE	BY
NO. 1	10/15/03	JM
NO. 2		
NO. 3		

TYL INTERNATIONAL  
 157 AT STUBBINS ROAD (NEW INTERCHANGE)  
 PROPOSED RAMP B CROSS SECTIONS  
 DEPARTMENT OF TRANSPORTATION  
 SCALE: 1" = 10'-0" (VERTICAL) 1" = 100'-0" (HORIZONTAL)  
 SHEET NO. 1 OF 2  
 DATE: 10/15/03  
 DRAWN BY: JM  
 CHECKED BY: JPM  
 REVISIONS: NONE



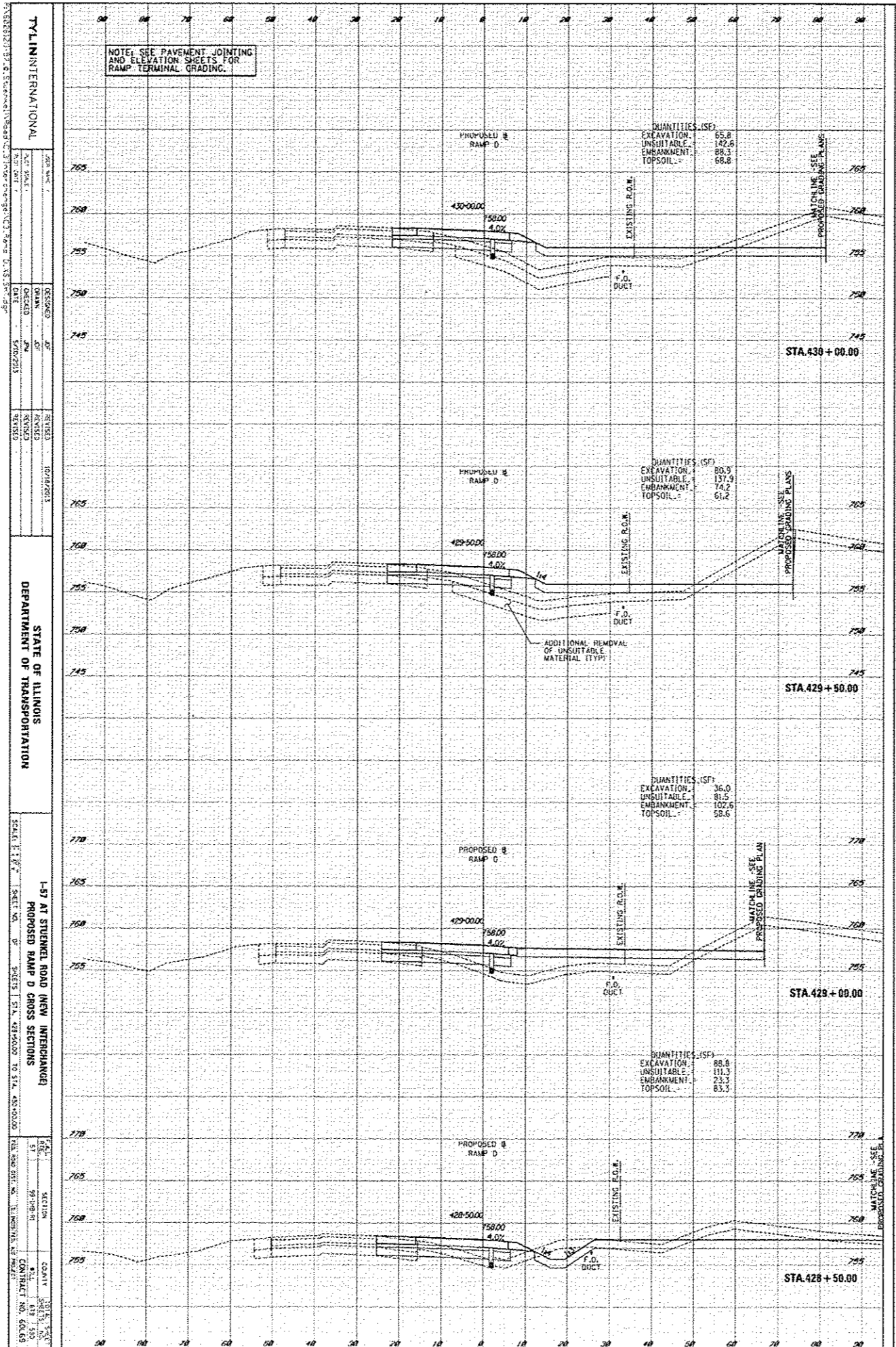






DESIGN	DATE	BY
SURVEY	NO. 10	DATE
NOTE BOOK	NO. 10	DATE
NO.	NO. 10	DATE

DESIGN	DATE	BY
SURVEY	NO. 10	DATE
NOTE BOOK	NO. 10	DATE
NO.	NO. 10	DATE



**TYL INTERNATIONAL**

DESIGNED BY: Tyl International, Inc. 10/18/2013

DRAWN BY: Tyl International, Inc. 10/18/2013

CHECKED BY: Tyl International, Inc. 10/18/2013

REVISIONS:

**STATE OF ILLINOIS**

**DEPARTMENT OF TRANSPORTATION**

SCALE: 1" = 20'

**I-57 AT STUENKEL ROAD NEW INTERCHANGE**

PROPOSED RAMP D CROSS SECTIONS

SHEET NO. 9

SHEETS 1 STA. 428+00.00 TO STA. 430+00.00

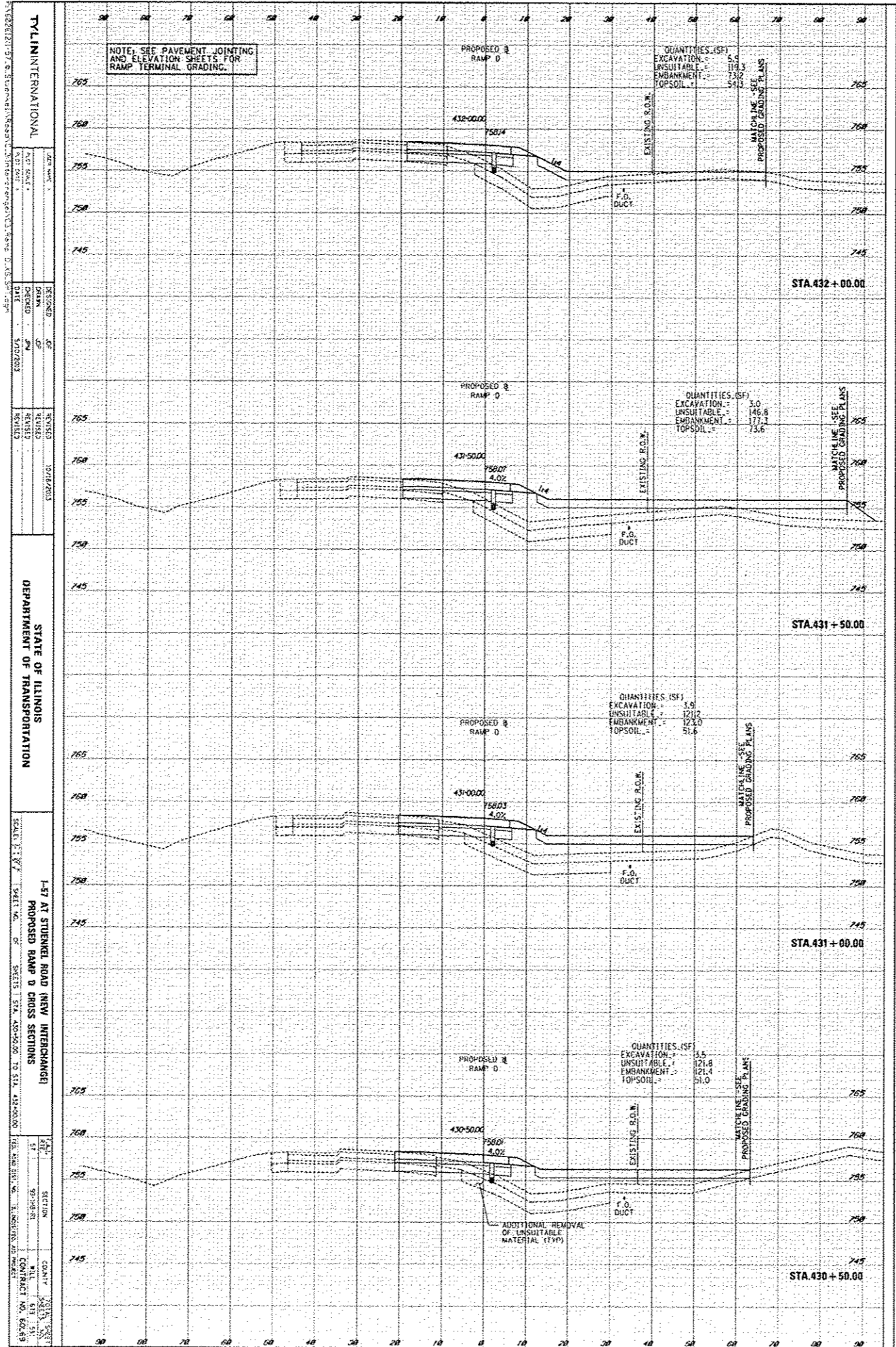
DATE: 10/18/2013

BY: Tyl International, Inc.

CHECKED BY: Tyl International, Inc.

GENERAL SURVEY	NO.	DATE
PROPOSED		
REVISED		
REVISION		
DATE		
BY		

FORM SURVEY	NO.	DATE
PROPOSED		
REVISED		
REVISION		
DATE		
BY		



TYL INTERNATIONAL  
 11700 W. 111th St., Overland Park, MO 66211  
 PHONE: (816) 875-1100  
 FAX: (816) 875-1101  
 WWW: www.tyl.com

DESIGNED BY: J. J. ...  
 DRAWN BY: J. J. ...  
 CHECKED BY: J. J. ...  
 DATE: 5/10/2011

REVISIONS:  
 NO. 1: 10/11/2011  
 NO. 2: 10/11/2011

STATE OF ILLINOIS  
 DEPARTMENT OF TRANSPORTATION

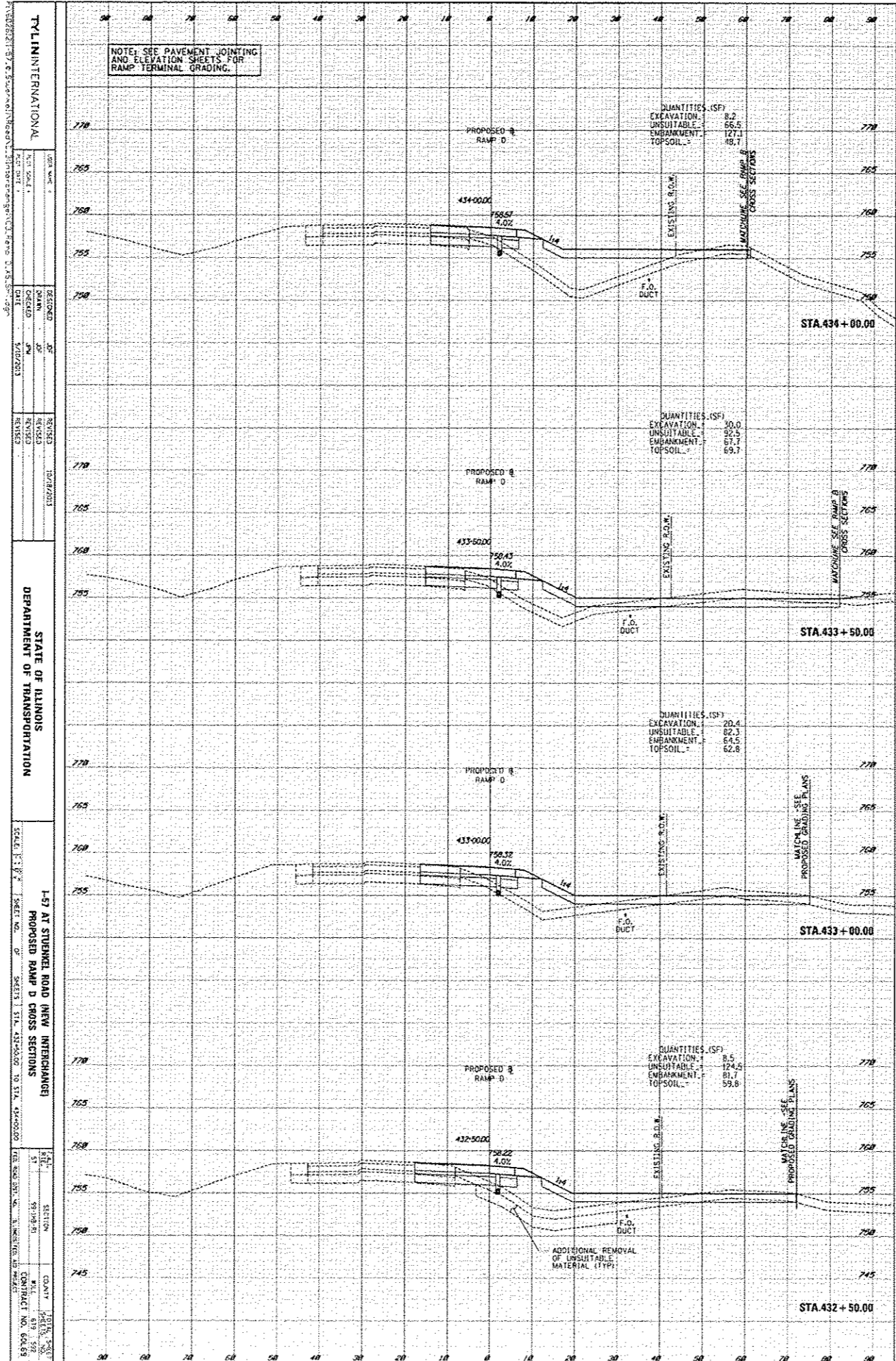
SCALE: 1" = 40'  
 SHEET NO. 02  
 OF SHEETS 1 STA. 429+00.00 TO STA. 432+00.00

LEFT STUBENEL ROAD NEW INTERCHANGE  
 PROPOSED RAMP D CROSS SECTIONS

SECTION: 02  
 SHEET NO. 02 OF 02

DESIGN	DATE	BY	CHK
DATE	BY	CHK	DATE
DATE	BY	CHK	DATE
DATE	BY	CHK	DATE
DATE	BY	CHK	DATE

FINAL	DATE	BY	CHK
DATE	BY	CHK	DATE
DATE	BY	CHK	DATE
DATE	BY	CHK	DATE
DATE	BY	CHK	DATE



TYL INTERNATIONAL  
 PROJECT NO. 101-000000  
 SHEET NO. 101-000000-01  
 DATE 10/12/2013

DESIGNED BY: [Name]  
 CHECKED BY: [Name]  
 DATE 10/12/2013

REVISIONS  
 NO. DATE BY

STATE OF ILLINOIS  
 DEPARTMENT OF TRANSPORTATION

SCALE: 1" = 20'  
 SHEET NO. 101-000000-01  
 OF SHEETS 101-000000 TO STA. 434+00.00

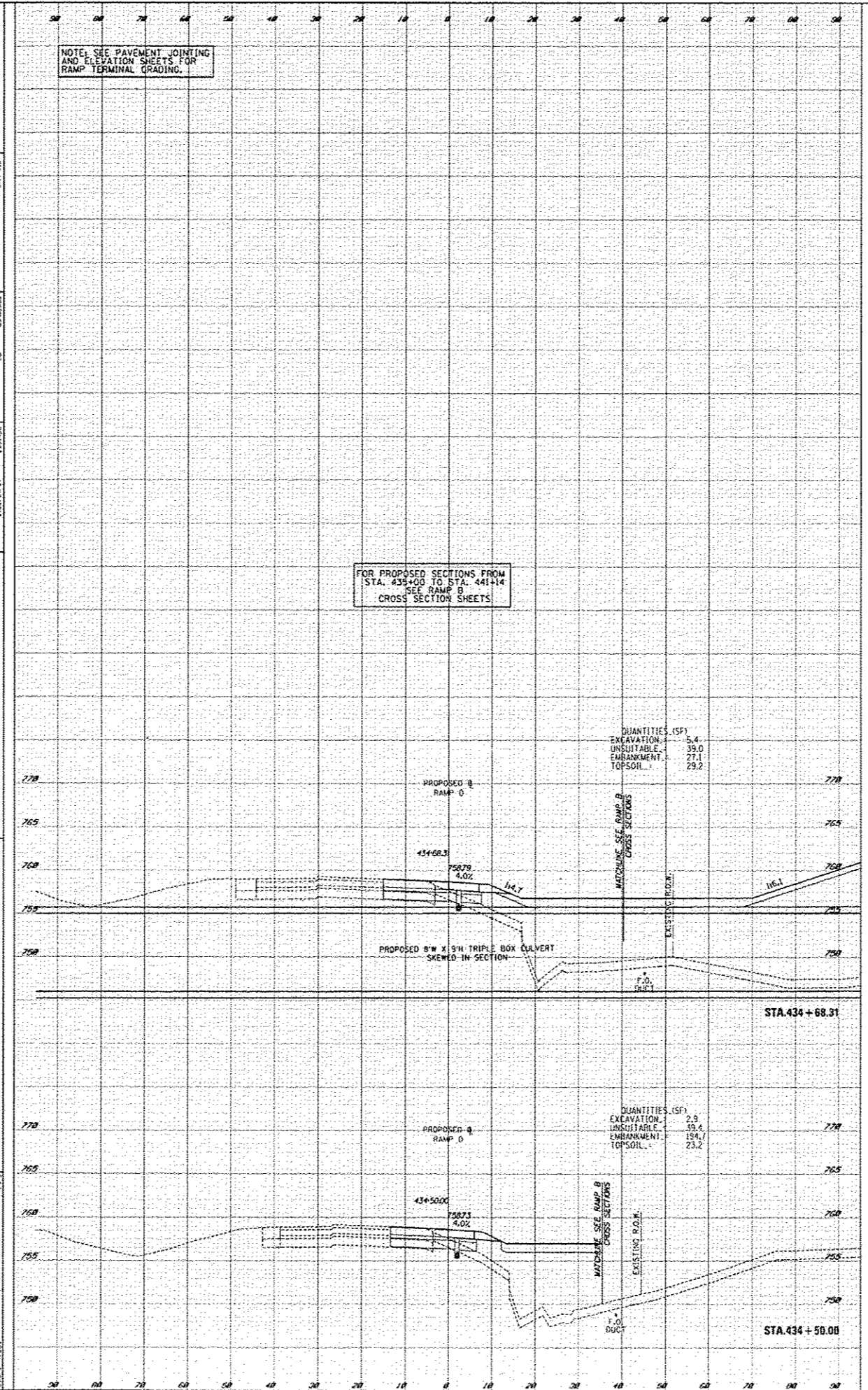
L-57 AT STURGEON ROAD NEW INTERCHANGE  
 PROPOSED RAMP D CROSS SECTIONS

SECTION 101-000000  
 CONTRACT NO. 60-055

DESIGN	DATE
SURVEY	DATE
NOTE BOOK	DATE
NO.	DATE

DATE	DATE
DATE	DATE
DATE	DATE
DATE	DATE

TYL INTERNATIONAL  
 REGIONAL  
 DIVISION  
 DATE  
 SCALE  
 SHEET NO.  
 SHEETS IN SET  
 PROJECT NO.  
 COUNTY  
 CONTRACT NO.

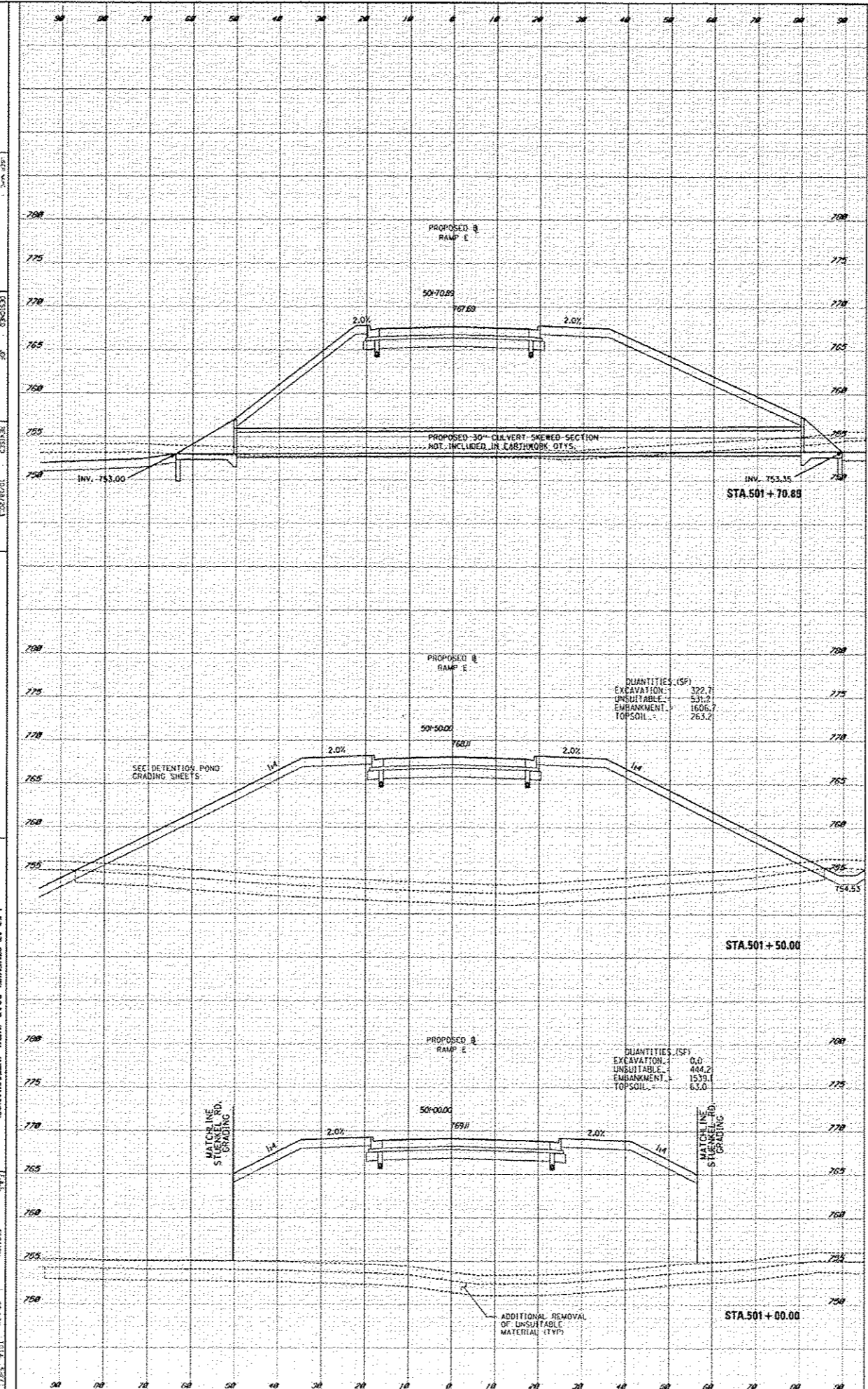


STATE OF ILLINOIS  
 DEPARTMENT OF TRANSPORTATION  
 L-57 AT STUENKEL ROAD (NEW INTERCHANGE)  
 PROPOSED RAMP B CROSS SECTIONS

DESIGN	DATE	BY
CHECKED	DATE	BY
APPROVED	DATE	BY

DATE	BY	BY
DATE	BY	BY
DATE	BY	BY

TYLINTERNATIONAL  
 DESIGNED BY: J. J. STUENKEL  
 CHECKED BY: J. J. STUENKEL  
 DATE: 1/17/2011  
 REVISIONS:  
 NO. 1: 1/17/2011  
 NO. 2: 1/17/2011  
 NO. 3: 1/17/2011  
 NO. 4: 1/17/2011  
 NO. 5: 1/17/2011  
 NO. 6: 1/17/2011  
 NO. 7: 1/17/2011  
 NO. 8: 1/17/2011  
 NO. 9: 1/17/2011  
 NO. 10: 1/17/2011  
 NO. 11: 1/17/2011  
 NO. 12: 1/17/2011  
 NO. 13: 1/17/2011  
 NO. 14: 1/17/2011  
 NO. 15: 1/17/2011  
 NO. 16: 1/17/2011  
 NO. 17: 1/17/2011  
 NO. 18: 1/17/2011  
 NO. 19: 1/17/2011  
 NO. 20: 1/17/2011  
 NO. 21: 1/17/2011  
 NO. 22: 1/17/2011  
 NO. 23: 1/17/2011  
 NO. 24: 1/17/2011  
 NO. 25: 1/17/2011  
 NO. 26: 1/17/2011  
 NO. 27: 1/17/2011  
 NO. 28: 1/17/2011  
 NO. 29: 1/17/2011  
 NO. 30: 1/17/2011  
 NO. 31: 1/17/2011  
 NO. 32: 1/17/2011  
 NO. 33: 1/17/2011  
 NO. 34: 1/17/2011  
 NO. 35: 1/17/2011  
 NO. 36: 1/17/2011  
 NO. 37: 1/17/2011  
 NO. 38: 1/17/2011  
 NO. 39: 1/17/2011  
 NO. 40: 1/17/2011  
 NO. 41: 1/17/2011  
 NO. 42: 1/17/2011  
 NO. 43: 1/17/2011  
 NO. 44: 1/17/2011  
 NO. 45: 1/17/2011  
 NO. 46: 1/17/2011  
 NO. 47: 1/17/2011  
 NO. 48: 1/17/2011  
 NO. 49: 1/17/2011  
 NO. 50: 1/17/2011  
 NO. 51: 1/17/2011  
 NO. 52: 1/17/2011  
 NO. 53: 1/17/2011  
 NO. 54: 1/17/2011  
 NO. 55: 1/17/2011  
 NO. 56: 1/17/2011  
 NO. 57: 1/17/2011  
 NO. 58: 1/17/2011  
 NO. 59: 1/17/2011  
 NO. 60: 1/17/2011  
 NO. 61: 1/17/2011  
 NO. 62: 1/17/2011  
 NO. 63: 1/17/2011  
 NO. 64: 1/17/2011  
 NO. 65: 1/17/2011  
 NO. 66: 1/17/2011  
 NO. 67: 1/17/2011  
 NO. 68: 1/17/2011  
 NO. 69: 1/17/2011  
 NO. 70: 1/17/2011  
 NO. 71: 1/17/2011  
 NO. 72: 1/17/2011  
 NO. 73: 1/17/2011  
 NO. 74: 1/17/2011  
 NO. 75: 1/17/2011  
 NO. 76: 1/17/2011  
 NO. 77: 1/17/2011  
 NO. 78: 1/17/2011  
 NO. 79: 1/17/2011  
 NO. 80: 1/17/2011  
 NO. 81: 1/17/2011  
 NO. 82: 1/17/2011  
 NO. 83: 1/17/2011  
 NO. 84: 1/17/2011  
 NO. 85: 1/17/2011  
 NO. 86: 1/17/2011  
 NO. 87: 1/17/2011  
 NO. 88: 1/17/2011  
 NO. 89: 1/17/2011  
 NO. 90: 1/17/2011  
 NO. 91: 1/17/2011  
 NO. 92: 1/17/2011  
 NO. 93: 1/17/2011  
 NO. 94: 1/17/2011  
 NO. 95: 1/17/2011  
 NO. 96: 1/17/2011  
 NO. 97: 1/17/2011  
 NO. 98: 1/17/2011  
 NO. 99: 1/17/2011  
 NO. 100: 1/17/2011



QUANTITIES (SF)	
EXCAVATION	222.7
UNSUITABLE	531.2
EMBANKMENT	1606.7
TOPSOIL	263.2

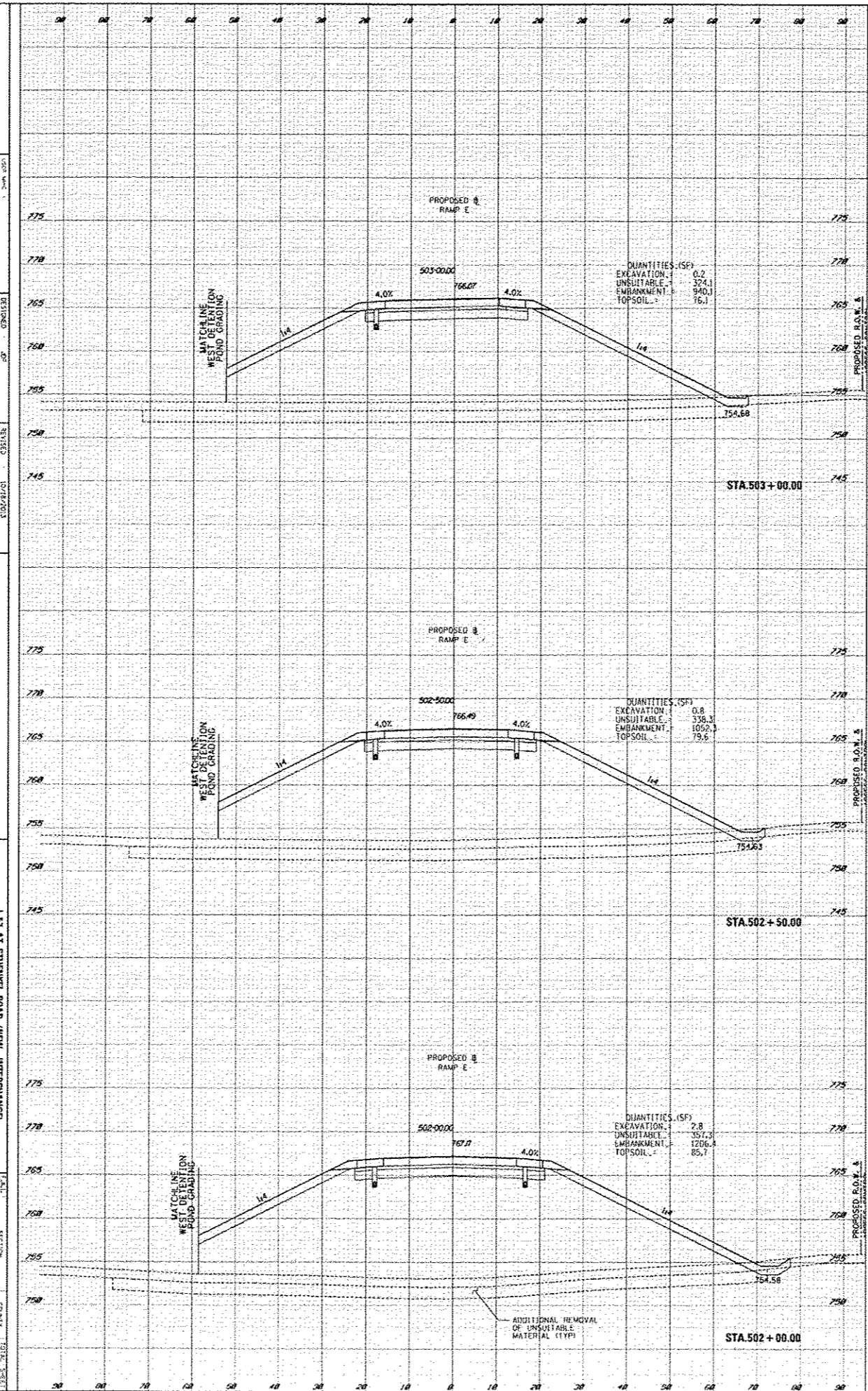
QUANTITIES (SF)	
EXCAVATION	0.0
UNSUITABLE	444.2
EMBANKMENT	1530.1
TOPSOIL	63.0

ADDITIONAL REMOVAL OF UNSUITABLE MATERIAL (TYP)

ORIGINAL	DATE	BY
DRAWN	DATE	BY
CHECKED	DATE	BY
APPROVED	DATE	BY

FINAL	DATE	BY
REVISION	DATE	BY
REVISION	DATE	BY
REVISION	DATE	BY

TYL INTERNATIONAL  
 PROJECT NO. 157 AT STURGEON ROAD NEW INTERCHANGES  
 PROPOSED RAMP E CROSS SECTIONS  
 SHEET NO. 1 OF 3  
 DATE 07/20/21  
 SCALE 1" = 20'

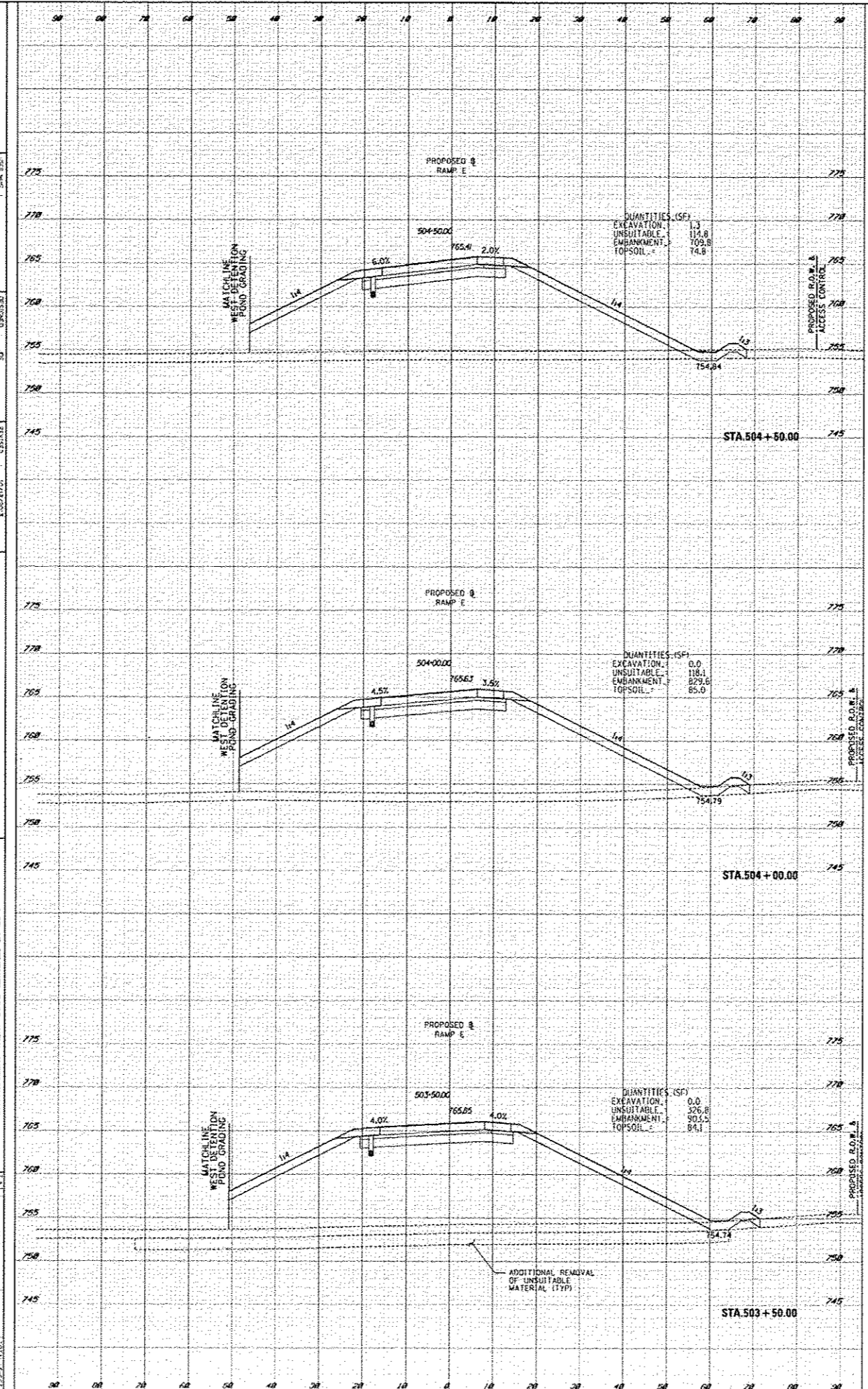


ADDITIONAL REMOVAL OF UNSUITABLE MATERIAL (TYP)

DESIGN	DATE
SHEET	NO.
DATE	NO.
BY	NO.
CHECKED	NO.
DATE	NO.

DATE	NO.
BY	NO.
CHECKED	NO.
DATE	NO.

TYLINTERNATIONAL  
 157 AT STUENKEL ROAD (NEW INTERCHANGE)  
 PROPOSED RAMP E CROSS SECTIONS  
 SCALE: 1" = 4' (VERTICAL) 1" = 20' (HORIZONTAL)  
 SHEET NO. 01 OF 02 SHEETS  
 PROJECT NO. 157-01-01-01 TO STA. 504+00  
 CONTRACT NO. 600-01-01

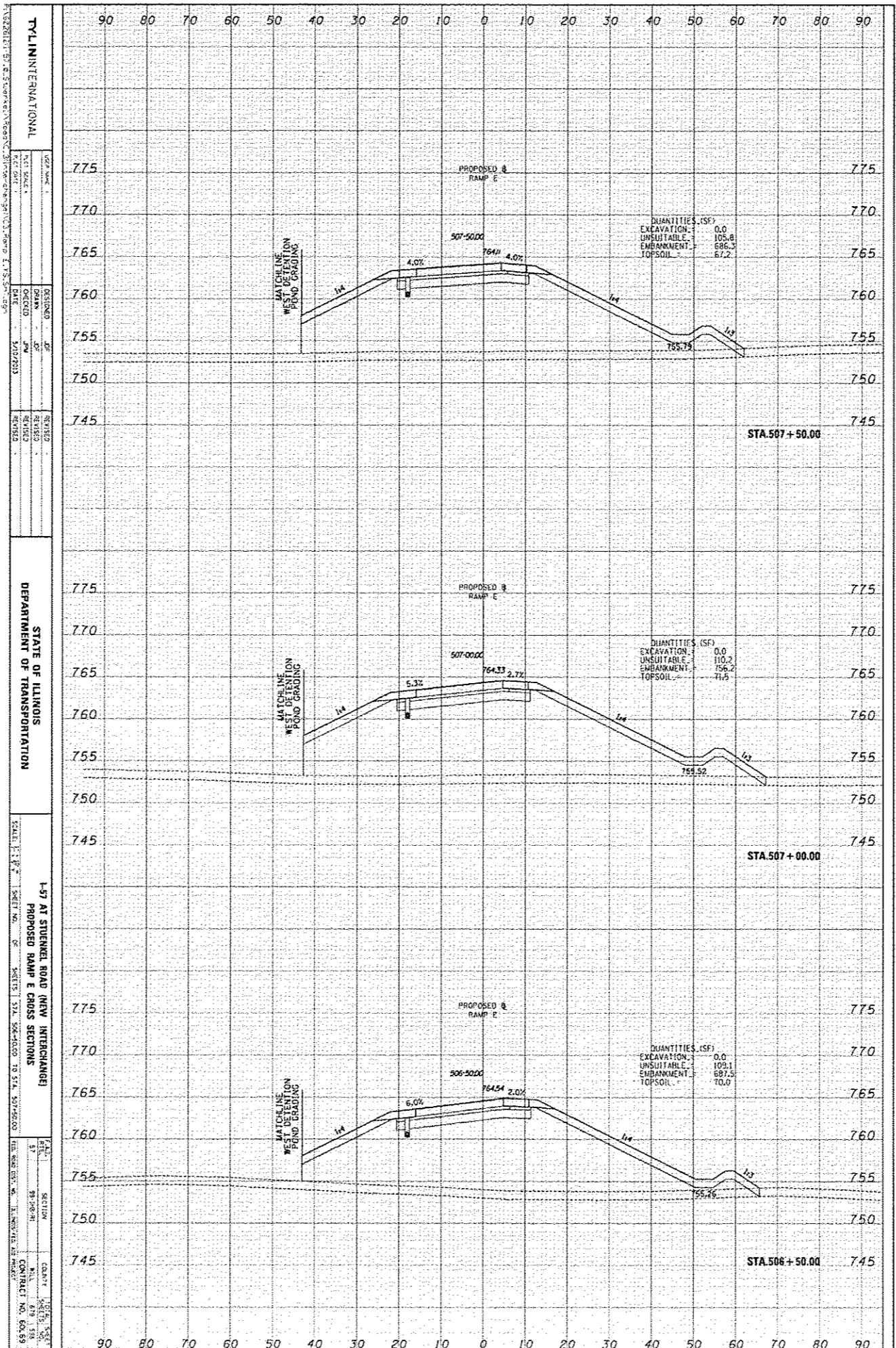






DESIGN	DATE	BY
DATE	BY	BY
DATE	BY	BY
DATE	BY	BY
DATE	BY	BY

DATE	BY	BY
DATE	BY	BY
DATE	BY	BY
DATE	BY	BY
DATE	BY	BY



**TYL INTERNATIONAL**  
 PROJECT NO. 157 AT STURNEK ROAD NEW INTERCHANGES  
 SHEET NO. 507+50.00 TO 514+50.00  
 DATE 10/27/2010  
 SCALE 1" = 20'

**STATE OF ILLINOIS**  
 DEPARTMENT OF TRANSPORTATION

**157 AT STURNEK ROAD NEW INTERCHANGES**  
 PROPOSED RAMP E CROSS SECTIONS  
 SHEET NO. 507+50.00 TO 514+50.00  
 DATE 10/27/2010

**DESIGNED BY** J. J. JONES  
**CHECKED BY** J. J. JONES  
**DATE** 10/27/2010

**REVISIONS**

**DATE** **BY** **REASON**

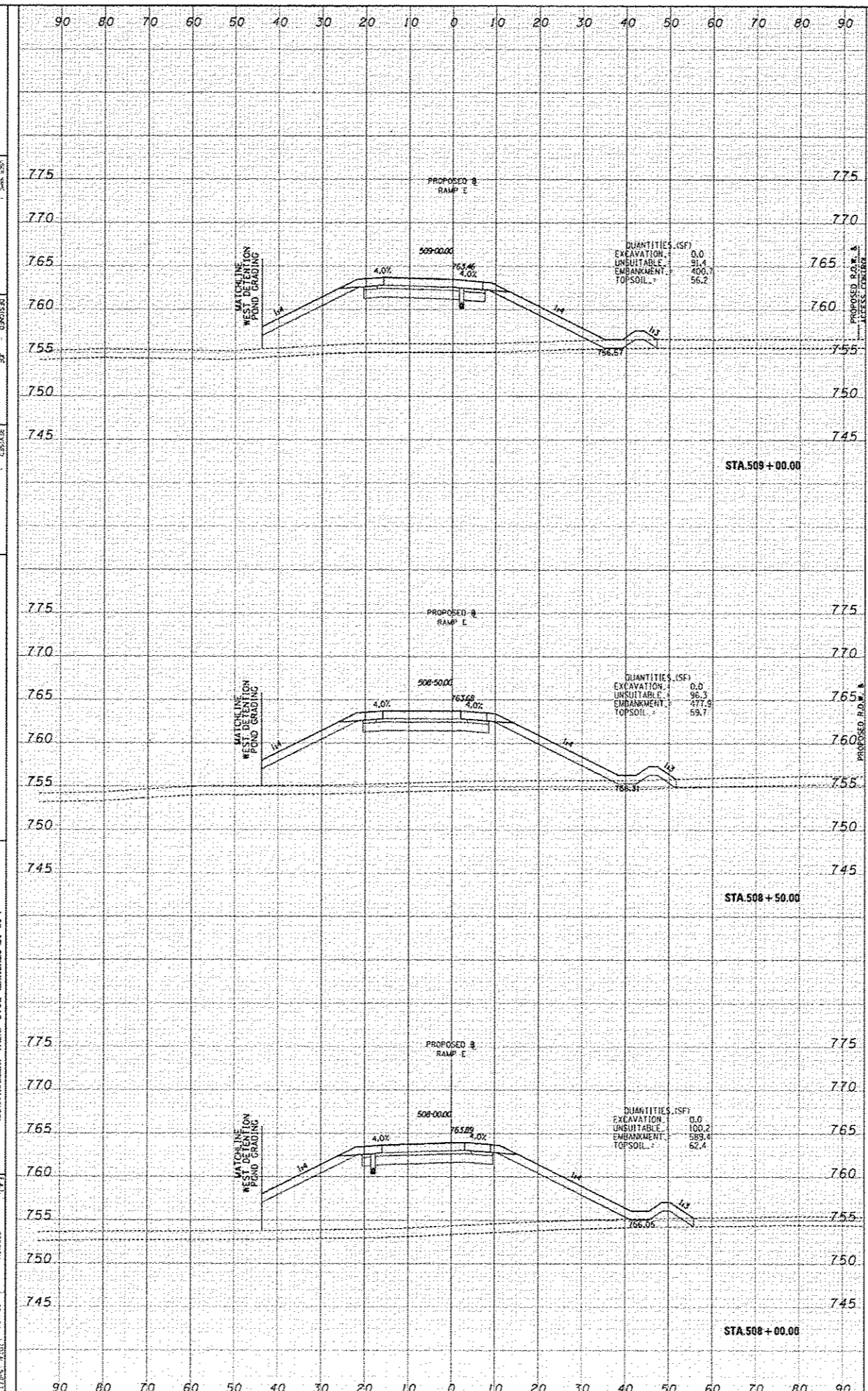
**SCALE** 1" = 20'

**SECTION** 157+50.00 TO 157+50.00  
**DATE** 10/27/2010  
**BY** J. J. JONES  
**CHECKED BY** J. J. JONES

DESIGN	DATE	BY	CHECK
SUBMIT	DATE	BY	CHECK
REVISION	DATE	BY	CHECK
NO.	DATE	BY	CHECK

DATE	BY	CHECK	
SUBMIT	DATE	BY	CHECK
REVISION	DATE	BY	CHECK
NO.	DATE	BY	CHECK

TYLINTERNATIONAL  
 157 AT STUENKEL ROAD NEW INTERCHANGES  
 PROPOSED RAMP E CROSS SECTIONS  
 SCALE: 1" = 20' HORIZONTAL, 1" = 5' VERTICAL  
 SHEET NO. 157-01 OF 157-01  
 PROJECT NO. 05-0000-00  
 DATE: 05/13/2008



PROPOSED R.O.W. A  
 PROPOSED R.O.W. B  
 PROPOSED R.O.W. C

