

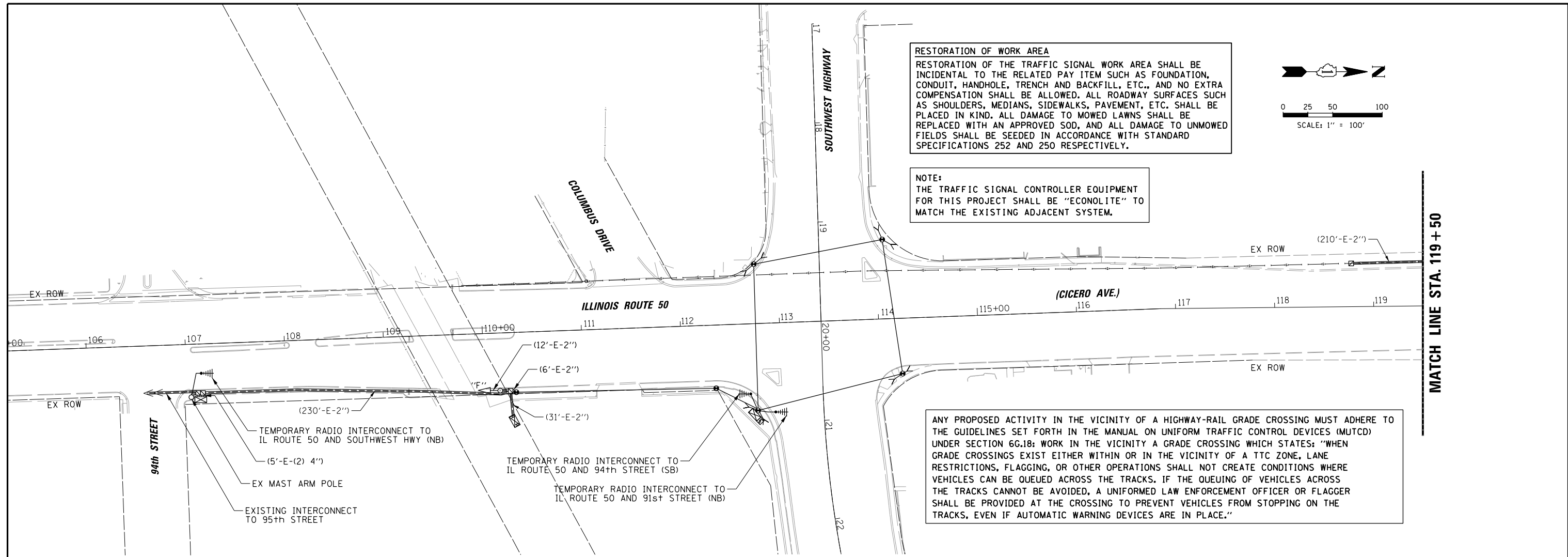
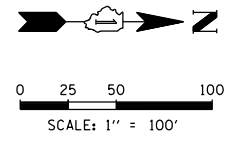
PROFILE SURVEYED _____ DATE _____
 NOTE BOOK _____
 GRADES CHECKED _____
 E.M. NOTED _____
 STRUCTURE NOTATIONS OKWD

PLAN SURVEYED _____ DATE _____
 NOTE BOOK _____
 ALIGNMENT CHECKED _____
 RT. OF WAY CHECKED _____
 CAD FILE NAME _____

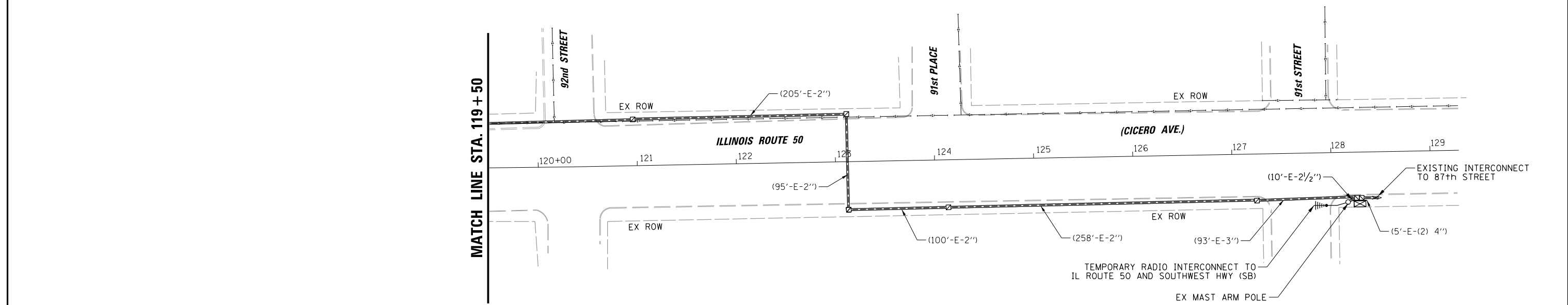
BY: _____
 ENGINEERING LTD.
CHRISTOPHER B. BURKE
 9575 West Higgins Road, Suite 600
 Rosemont, Illinois 60018
 (617) 923-5938

RESTORATION OF WORK AREA
 RESTORATION OF THE TRAFFIC SIGNAL WORK AREA SHALL BE INCIDENTAL TO THE RELATED PAY ITEM SUCH AS FOUNDATION, CONDUIT, HANDHOLE, TRENCH AND BACKFILL, ETC., AND NO EXTRA COMPENSATION SHALL BE ALLOWED. ALL ROADWAY SURFACES SUCH AS SHOULDERS, MEDIANS, SIDEWALKS, PAVEMENT, ETC. SHALL BE REPLACED IN KIND. ALL DAMAGE TO MOWED LAWNS SHALL BE REPLACED WITH AN APPROVED SOD, AND ALL DAMAGE TO UNMOWED FIELDS SHALL BE SEEDED IN ACCORDANCE WITH STANDARD SPECIFICATIONS 252 AND 250 RESPECTIVELY.

NOTE:
 THE TRAFFIC SIGNAL CONTROLLER EQUIPMENT FOR THIS PROJECT SHALL BE "ECONOLITE" TO MATCH THE EXISTING ADJACENT SYSTEM.



ANY PROPOSED ACTIVITY IN THE VICINITY OF A HIGHWAY-RAIL GRADE CROSSING MUST ADHERE TO THE GUIDELINES SET FORTH IN THE MANUAL ON UNIFORM TRAFFIC CONTROL DEVICES (MUTCD) UNDER SECTION 6G.18: WORK IN THE VICINITY A GRADE CROSSING WHICH STATES: "WHEN GRADE CROSSINGS EXIST EITHER WITHIN OR IN THE VICINITY OF A TTC ZONE, LANE RESTRICTIONS, FLAGGING, OR OTHER OPERATIONS SHALL NOT CREATE CONDITIONS WHERE VEHICLES CAN BE QUEUED ACROSS THE TRACKS. IF THE QUEUING OF VEHICLES ACROSS THE TRACKS CANNOT BE AVOIDED, A UNIFORMED LAW ENFORCEMENT OFFICER OR FLAGGER SHALL BE PROVIDED AT THE CROSSING TO PREVENT VEHICLES FROM STOPPING ON THE TRACKS, EVEN IF AUTOMATIC WARNING DEVICES ARE IN PLACE."



FILE NAME = N:\dot\130116\Work Order 13018 - IL505W\wy\Traffic\TMP_Int_IL50-Swhy.sht	USER NAME = ejensen	DESIGNED - LJ	REVISED -	STATE OF ILLINOIS DEPARTMENT OF TRANSPORTATION	TEMPORARY INTERCONNECT PLAN IL ROUTE 50 (CICERO AVENUE) FROM 94th STREET TO 91st STREET	F.A.P. RTE. = 350	SECTION = 461TS-2(13)	COUNTY = COOK	TOTAL SHEETS = 42	SHEET NO. = 28	
PLOT SCALE = 100'	CHECKED - GMZ	REVISIED -	REVISIED -			CONTRACT NO. 60X25					
PLOT DATE = 12/11/2013	DATE -	REVISIED -	REVISIED -			FED. ROAD DIST. NO. ILLINOIS FED. AID PROJECT					
						SCALE:	SHEET NO. OF SHEETS	STA. TO STA.			