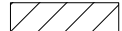



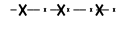







REMOVALS LEGEND

-  PAVEMENT REMOVAL
-  PAVED SHOULDER REMOVAL
-  TREE REMOVAL ACRES
-  TREE REMOVAL (UNIT DIAMETER)
-  FENCE REMOVAL
-  GUARDRAIL REMOVAL

EXISTING UTILITIES LEGEND

-  UNDERGROUND TELEPHONE LINE
-  UNDERGROUND FIBER OPTIC LINE
-  UNDERGROUND GAS LINE
-  AERIAL LINE

EXISTING PLAN AND REMOVAL NOTES

ADDITIONAL REMOVALS SHOWN IN THE DRAINAGE PLANS.
 ALL FENCE MATERIAL OTHER THAN CHAIN LINK WILL BE INCLUDED IN CLEARING.
 BITUMINOUS DRIVEWAYS ON AGGREGATE BASE COURSE REMOVAL WILL BE PART OF EARTH EXCAVATION.
 ANY HOT-MIX ASPHALT REMOVAL WHICH IS LESS THAN 6" IN THICKNESS WILL BE INCLUDED IN EARTH EXCAVATION.
 MAILBOX LOCATIONS WILL BE UPDATED BASED ON DISTRICT 2 STANDARDS (SEE GENERAL NOTES).
 FOR ROW, TEMPORARY AND PERMANENT EASEMENTS INFORMATION SEE PLAT OF HIGHWAYS.

•0.02 ACRE TREE REMOVAL

STATION	OFFSET
1007+00	22.25' RT
1007+00	42.24' RT
1007+30.50	21.82' RT
1007+42.70	34.73' RT
1007+68.57	22.59' RT
1007+69.38	26.09' RT

•0.07 ACRE TREE REMOVAL

STATION	OFFSET
1008+97.99	35.08' RT
1009+05.45	29.09' RT
1009+32.44	43.58' RT
1010+22.91	26.21' RT
1010+29.83	57.00' RT
1010+45.71	47.37' RT

•0.01 ACRE TREE REMOVAL

STATION	OFFSET
1011+21.93	52.75' RT
1011+26.22	46.30' RT
1011+46.74	53.44' RT
1011+56.78	41.12' RT
1011+63.15	57.67' RT

