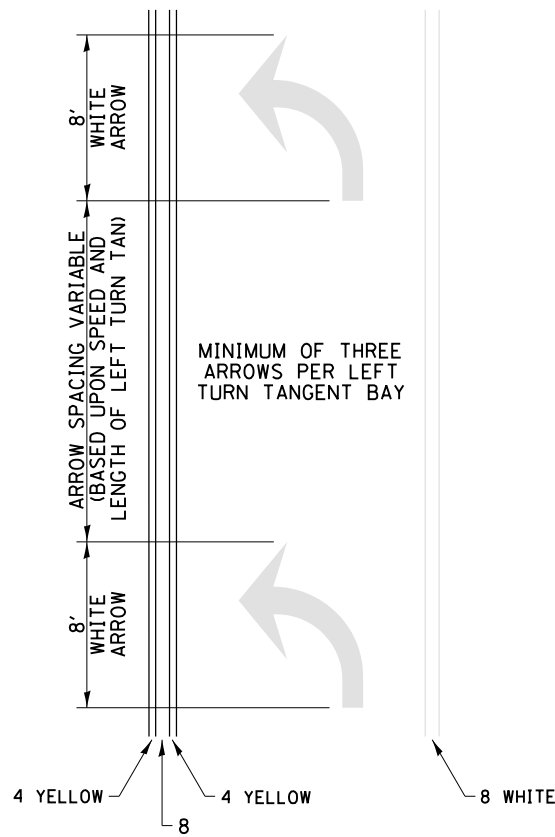


# TYPICAL PAVEMENT MARKINGS

## ARROW LAYOUT



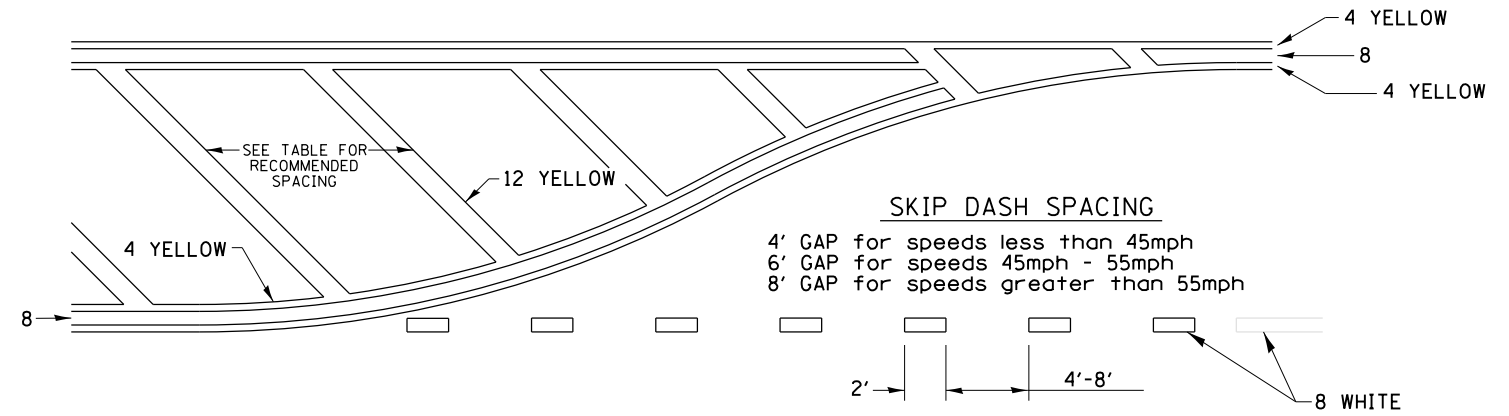
- ◀ ONE-WAY AMBER MARKER
- ◁ ONE-WAY CRYSTAL MARKER
- ◆ TWO-WAY AMBER MARKER

ALL DIMENSIONS ARE IN INCHES UNLESS OTHERWISE NOTED.

6 at 40' O.C. APPROACH SIDE ONLY

See Typical Drawing at right

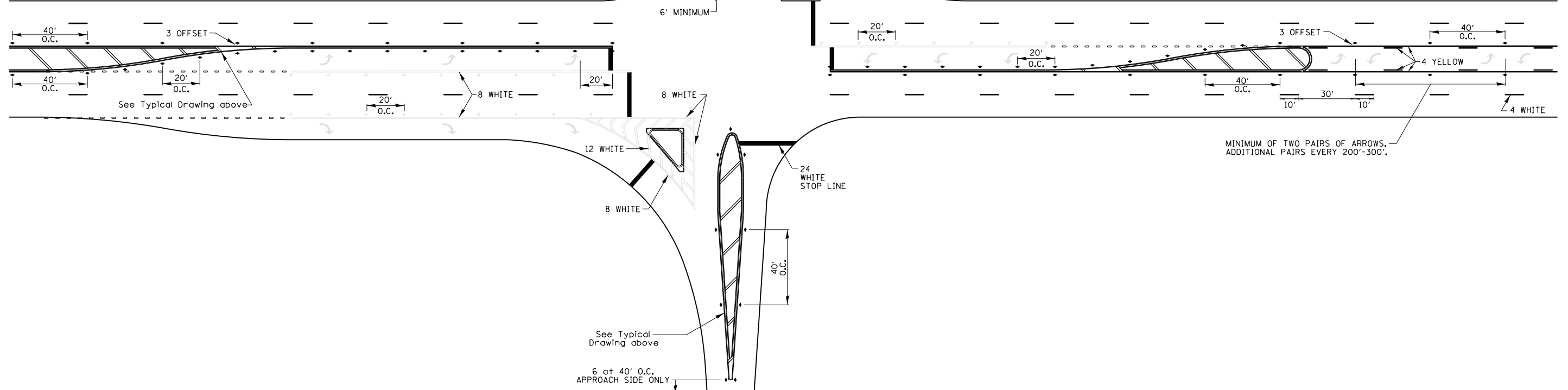
## TYPICAL PAVEMENT MARKING FOR FLUSH MEDIAN



## RECOMMENDED SPACING BETWEEN DIAGONALS (IN FEET)

| Speed Limit Range | Continuous Median Area | Intersection Channelization | Objects (Islands) |
|-------------------|------------------------|-----------------------------|-------------------|
| less than 30MPH   | 50'                    | 15'                         | 10'               |
| 30-40MPH          | 75'                    | 20'                         | 15'               |
| 45MPH & over      | 75'                    | 30'                         | 20'               |

NOTE: if the spacing recommended in the Table does not permit at least five diagonal lines in the area being marked, the spacing from the next lowest speed range should be used. The recommended spacing is measured parallel to the pavement center line.



MINIMUM OF TWO PAIRS OF ARROWS. ADDITIONAL PAIRS EVERY 200'-300'.

|                                       |                                      |            |                   |
|---------------------------------------|--------------------------------------|------------|-------------------|
| FILE NAME =                           | USER NAME = rundbladerr              | DESIGNED - | REVISED - 3-05-12 |
| c:\pwwork\pwwork\rundbladerr\d0331847 | D264H70-District2Standards-01.dgn    | DRAWN -    | REVISED -         |
|                                       | PLOT SCALE = 100.0020' / in.         | CHECKED -  | REVISED -         |
|                                       | PLOT DATE = Thu Aug 15 13:18:35 2013 | DATE -     | REVISED -         |

STATE OF ILLINOIS  
DEPARTMENT OF TRANSPORTATION

REGION 2 / DISTRICT 2 STANDARD

SCALE: SHEET NO. OF SHEETS STA. TO STA.

| F.A.P. RTE.                                   | SECTION | COUNTY    | TOTAL SHEETS | SHEET NO. |
|-----------------------------------------------|---------|-----------|--------------|-----------|
| 734                                           | 77R-1   | WINNEBAGO | 179          | 101       |
| CONTRACT NO. 64H70                            |         |           |              |           |
| FED. ROAD DIST. NO. ILLINOIS FED. AID PROJECT |         |           |              |           |