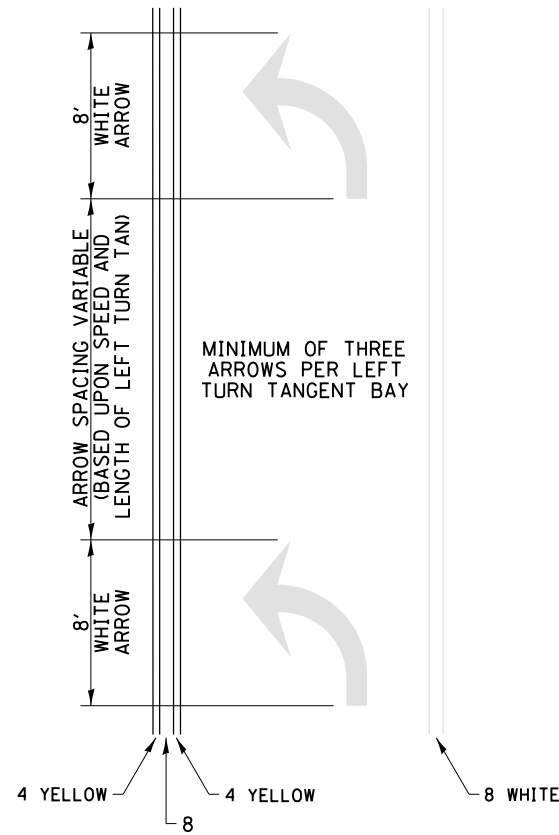


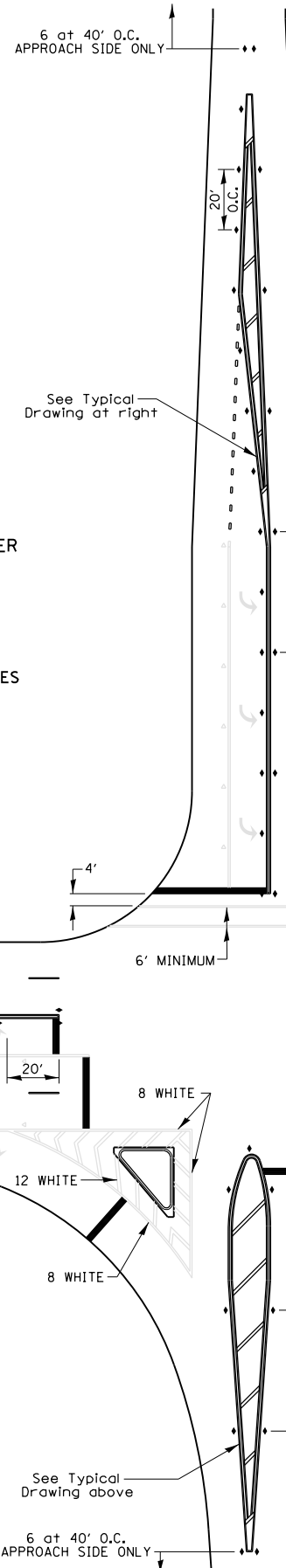
TYPICAL PAVEMENT MARKINGS

ARROW LAYOUT

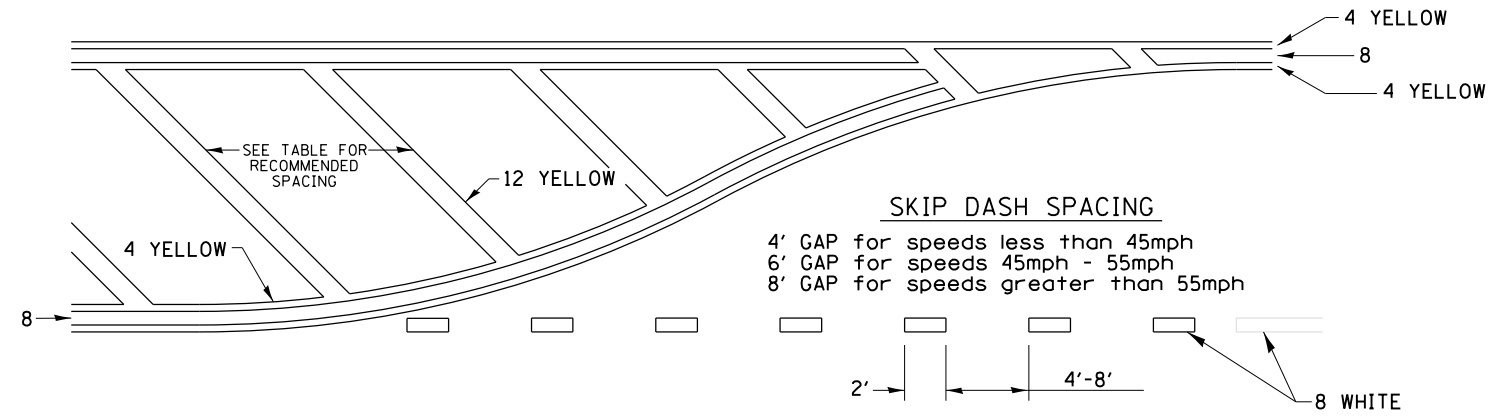


- ◀ ONE-WAY AMBER MARKER
- ◁ ONE-WAY CRYSTAL MARKER
- ◆ TWO-WAY AMBER MARKER

ALL DIMENSIONS ARE IN INCHES UNLESS OTHERWISE NOTED.



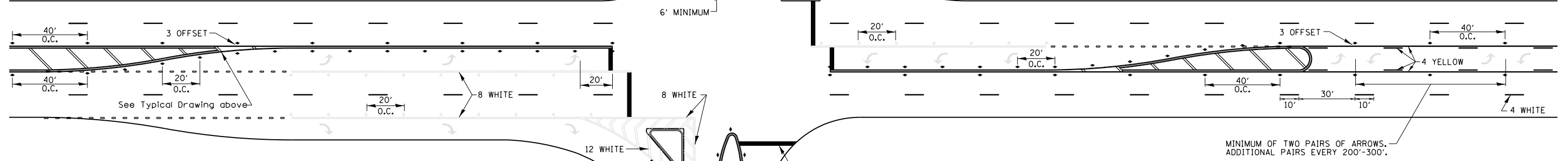
TYPICAL PAVEMENT MARKING FOR FLUSH MEDIAN



RECOMMENDED SPACING BETWEEN DIAGONALS (IN FEET)

Speed Limit Range	Continuous Median Area	Intersection Channelization	Objects (Islands)
less than 30MPH	50'	15'	10'
30-40MPH	75'	20'	15'
45MPH & over	75'	30'	20'

NOTE: if the spacing recommended in the Table does not permit at least five diagonal lines in the area being marked, the spacing from the next lowest speed range should be used. The recommended spacing is measured parallel to the pavement center line.



FILE NAME =	USER NAME = rundbladerr	DESIGNED -	REVISED - 3-05-12
c:\pwork\pwork\d0331847\0264h70-District2Standards-01.dgn		DRAWN -	REVISED -
		CHECKED -	REVISED -
		DATE -	REVISED -

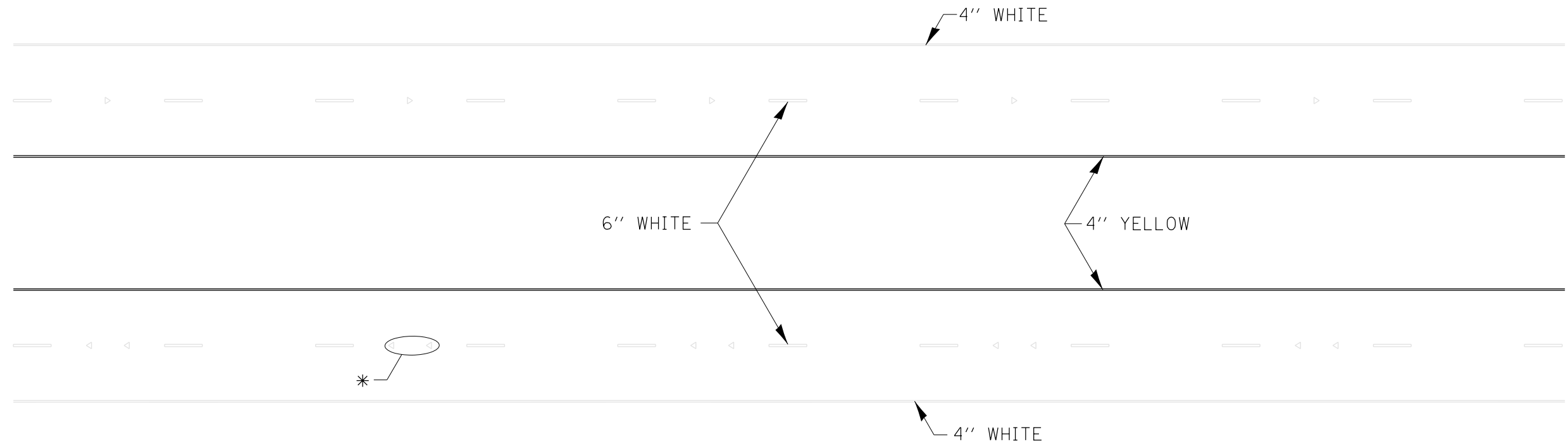
STATE OF ILLINOIS
DEPARTMENT OF TRANSPORTATION

REGION 2 / DISTRICT 2 STANDARD

SCALE: SHEET NO. OF SHEETS STA. TO STA.

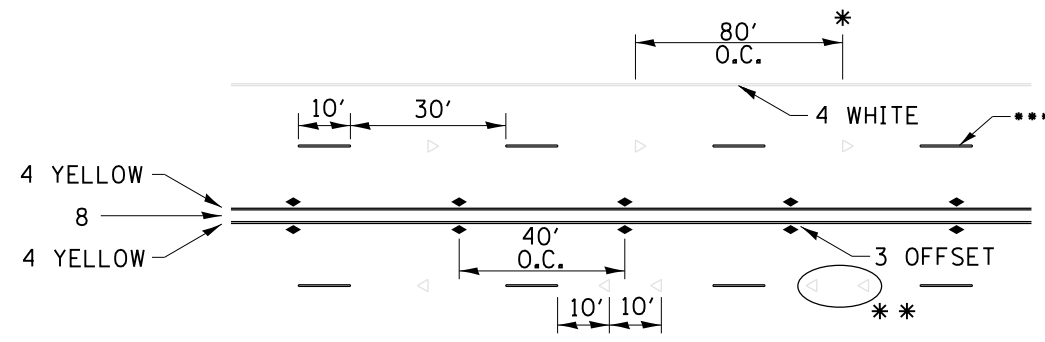
F.A.P. RTE.	SECTION	COUNTY	TOTAL SHEETS	SHEET NO.
734	77R-1	WINNEBAGO	179	101
CONTRACT NO. 64H70				
FED. ROAD DIST. NO. ILLINOIS FED. AID PROJECT				

TYPICAL PAVEMENT MARKINGS



* SEE HIGHWAY STANDARD 781001 FOR SPACING DETAILS.
USE DOUBLE MARKERS WHEN ADT \geq 20,000.

MULTI-LANE / DIVIDED

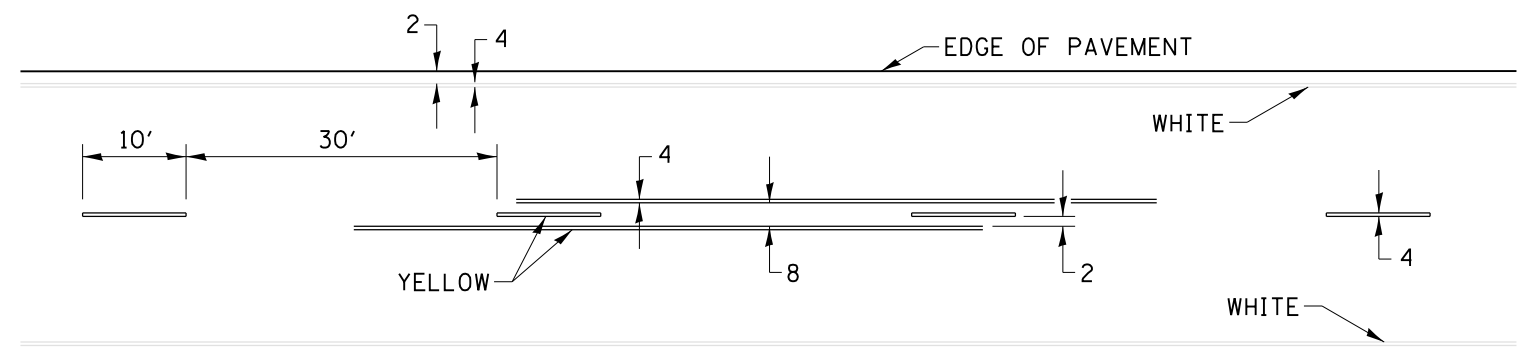


- * REDUCE TO 40' O.C. ON CURVES WHERE ADVISORY SPEEDS ARE 10 MPH LOWER THAN POSTED SPEEDS.
- ** USE DOUBLE MARKERS WHEN ADT \geq 20,000
- *** CENTERLINE SKIP DASH PAVEMENT MARKING SPEED LIMIT LESS THAN 40 MPH USE 4" LINE SPEED LIMIT 40 MPH AND OVER USE 6" LINE

MULTI-LANE / UNDIVIDED & ONE WAY

(FOR MULTI-LANE UNDIVIDED HIGHWAYS USE THIS
DETAIL NOT HIGHWAY STANDARD 781001)

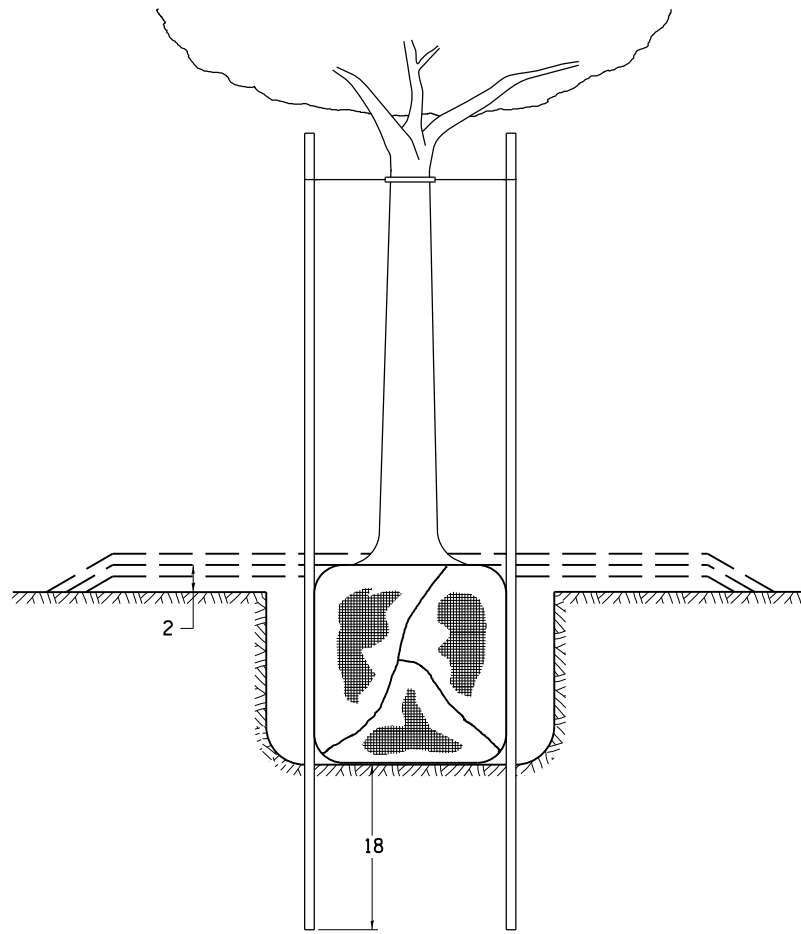
TYPICAL PAVEMENT MARKING FOR TWO LANE SECTION – NO PASSING ZONES



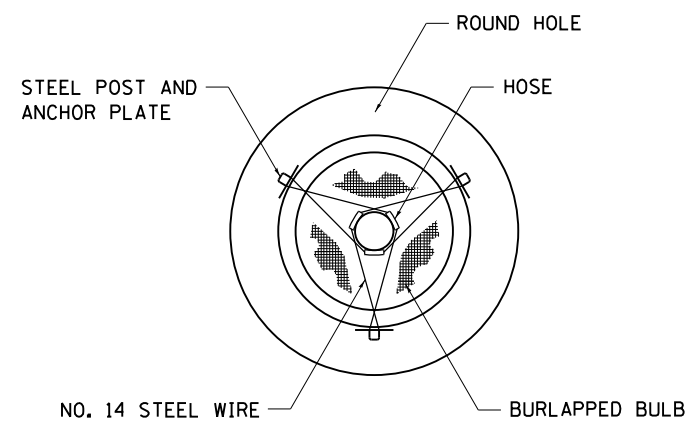
SYMBOLS

FILE NAME =	USER NAME = rundbladerr	DESIGNED -	REVISED - 11-28-12	STATE OF ILLINOIS DEPARTMENT OF TRANSPORTATION	REGION 2 / DISTRICT 2 STANDARD			F.A.P. RTE.	SECTION	COUNTY	TOTAL SHEETS	SHEET NO.
ci:\pw\work\p\dot\rundbladerr\d0331847	0264H70-District2Standards-01.dgn	DRAWN -	REVISED -					734	77R-1	WINNEBAGO	179	102
	PLOT SCALE = 100.0020' / in.	CHECKED -	REVISED -		SCALE: SHEET NO. OF SHEETS STA. TO STA.			CONTRACT NO. 64H70				
	PLOT DATE = Thu Aug 15 13:18:52 2013	DATE -	REVISED -		FED. ROAD DIST. NO. ILLINOIS FED. AID PROJECT							

DETAILS OF PLANTING AND BRACING TREES

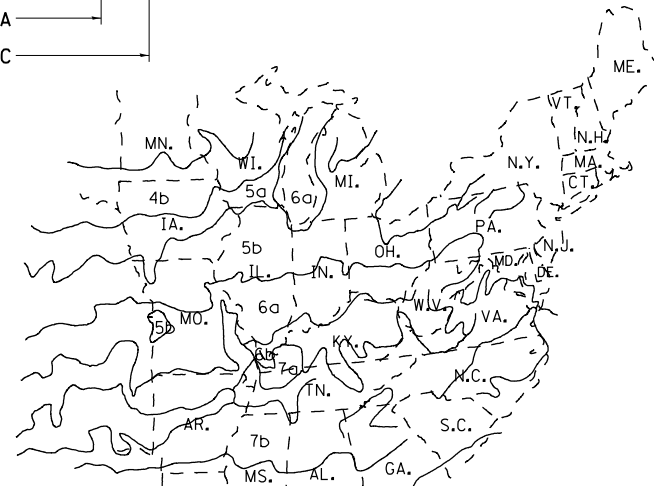
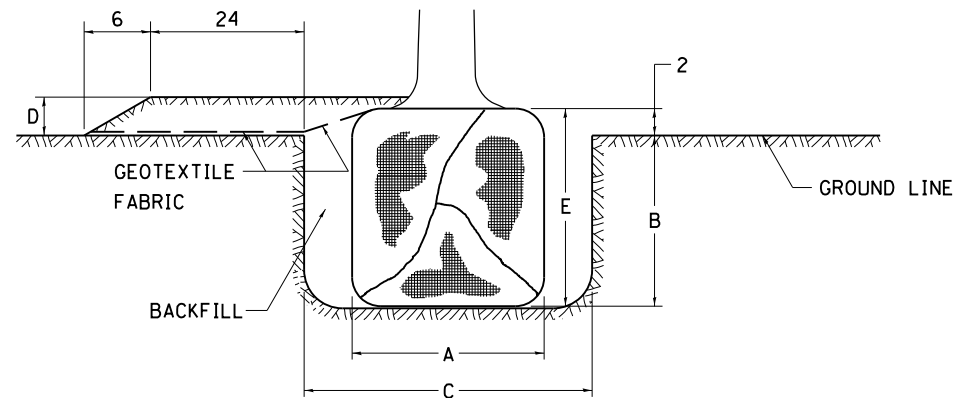


TREES SMALLER THAN 4 1/2 IN DIAMETER



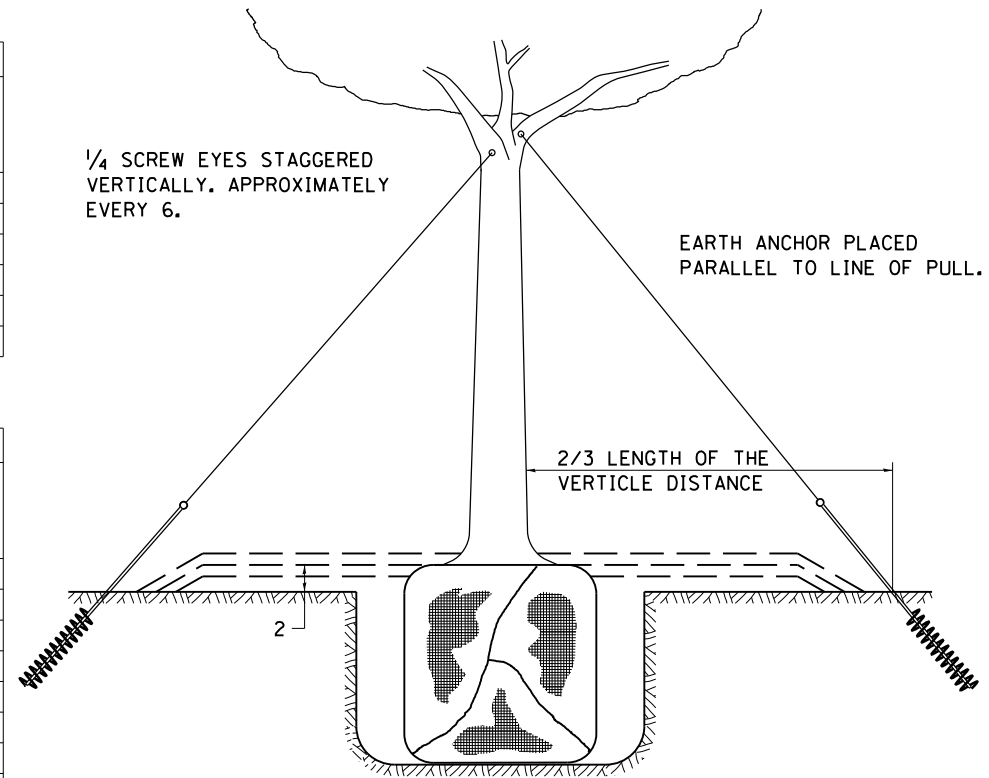
SMALL	A	B	C	D	E	F
TREE SIZE	DIAMETER OF BALL OR ROOT SYS.	DEPTH OF HOLE EXCAVATION	WIDTH OF HOLE EXCAVATION	THICKNESS OF MULCH COVER	DEPTH OF BALL OR ROOT SYS.	VOLUME OF MULCH COVER CU. YDS.
5'-6'	16	10	30	4	12	0.54
5'-6' BB	16	10	30	4	12	0.54
6'-7' BB	18	12	30	4	14	0.54
7'-8' BB	20	11	30	4	13	0.54
8'-10' BB	24	14	36	4	16	0.61
10'-12' BB	26	15	36	4	17	0.61

LARGE	A	B	C	D	E	F
TREE SIZE	DIAMETER OF BALL OR ROOT SYS.	DEPTH OF HOLE EXCAVATION	WIDTH OF HOLE EXCAVATION	THICKNESS OF MULCH COVER	DEPTH OF BALL OR ROOT SYS.	VOLUME OF MULCH COVER CU. YDS.
0-2	20	11	36	4	13	0.61
2-2 1/2 BB	24	14	48	4	16	0.78
2 1/2-3 BB	28	17	48	4	19	0.78
3-3 1/2 BB	32	17	60	4	19	0.96
3 1/2-4 BB	36	20	60	4	22	0.96
4-4 1/2 BB	40	22	72	4	24	1.16
4 1/2-5 BB	44	24	72	4	26	1.16
5-5 1/2 BB	48	27	84	4	29	1.38

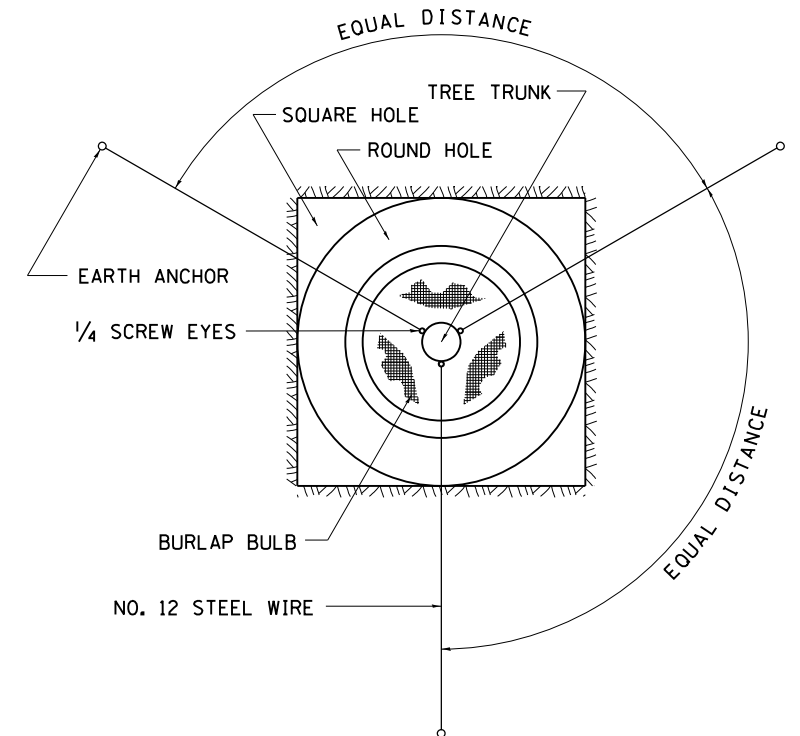


PLANT HARDINESS ZONE MAP

U.S. DEPARTMENT OF AGRICULTURE
AGRICULTURAL RESEARCH SERVICE
PUBLICATION NO. 814



TREES OVER 4 1/2 IN DIAMETER



ALL DIMENSIONS ARE IN INCHES
UNLESS OTHERWISE NOTED.

FILE NAME =	USER NAME = rundbladerr	DESIGNED -	REVISED - 10-18-11
ci:\pwork\pwork\pwork\rundbladerr\d0331847	0264H70-District2Standards-01.dgn	DRAWN -	REVISED -
	PLOT SCALE = 100.0020' / in.	CHECKED -	REVISED -
	PLOT DATE = Thu Aug 15 13:19:13 2013	DATE -	REVISED -

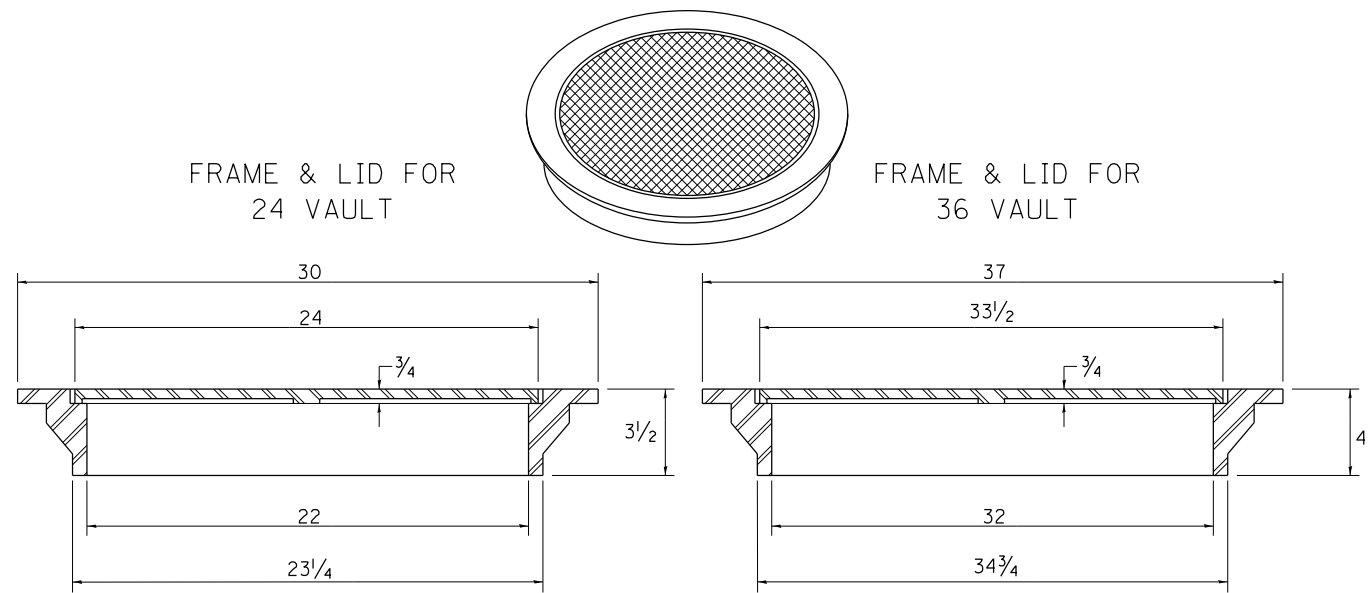
STATE OF ILLINOIS
DEPARTMENT OF TRANSPORTATION

REGION 2 / DISTRICT 2 STANDARD

SCALE: SHEET NO. OF SHEETS STA. TO STA.

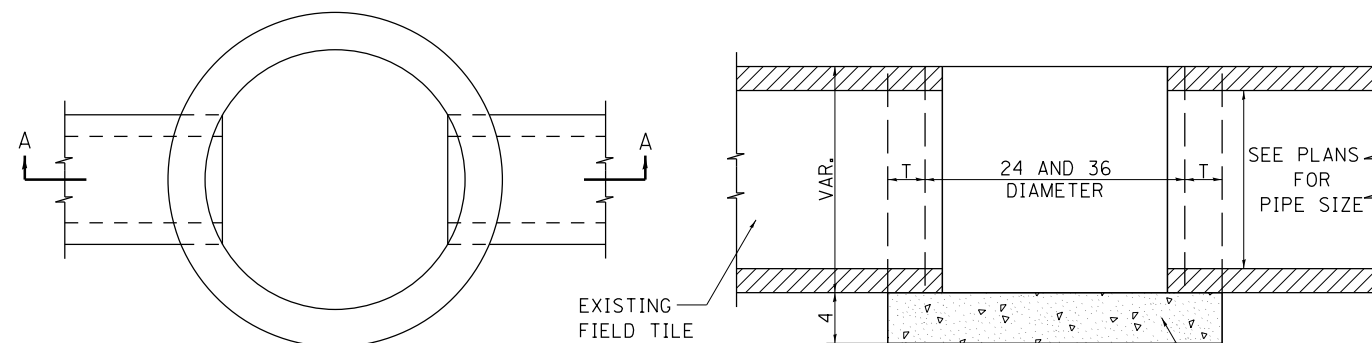
F.A.P. RTE.	SECTION	COUNTY	TOTAL SHEETS	SHEET NO.
734	77R-1	WINNEBAGO	179	103
CONTRACT NO. 64H70				
FED. ROAD DIST. NO. ILLINOIS FED. AID PROJECT				

FIELD TILE JUNCTION VAULTS 24 AND 36 DIA.



TOTAL WEIGHT: 146 LBS.

TOTAL WEIGHT: 280 LBS.



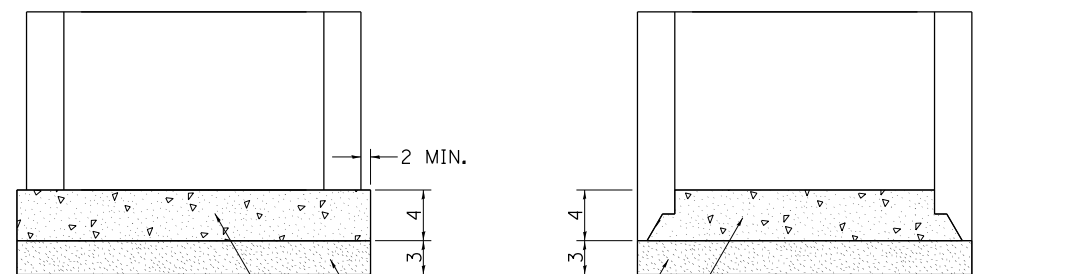
PLAN

SECTION A-A

ALTERNATE MATERIALS FOR WALLS	T
BRICK MASONRY	8
CAST-IN-PLACE CONCRETE	6
CONCRETE MASONRY UNIT	5
PRECAST REINFORCED CONCRETE SECTION	3

NOTE: THE FRAME AND LID IS REQUIRED ON ALL JUNCTION VAULTS.

ALL DIMENSIONS ARE IN INCHES UNLESS OTHERWISE NOTED.



PRECAST REINFORCED CONCRETE SLAB

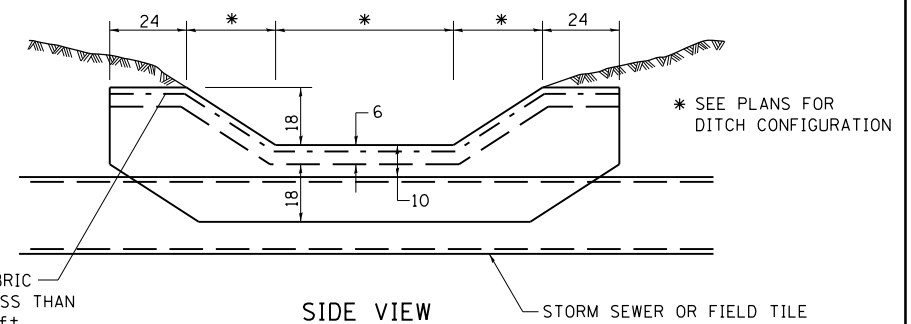
ALTERNATE METHODS

PREFABRICATED CONCRETE SLAB, WHEN THE PRECAST REINFORCED CONCRETE SECTION ALTERNATE IS USED.

REVISED - 10-14-11

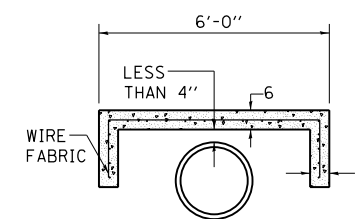
TREATMENT OF FIELD TILE SYSTEMS UNDER DITCHES

PAVED DITCH
TO BE USED IF COVER OVER THE PIPE AT THE BOTTOM OF THE DITCH IS LESS THAN 10 INCHES

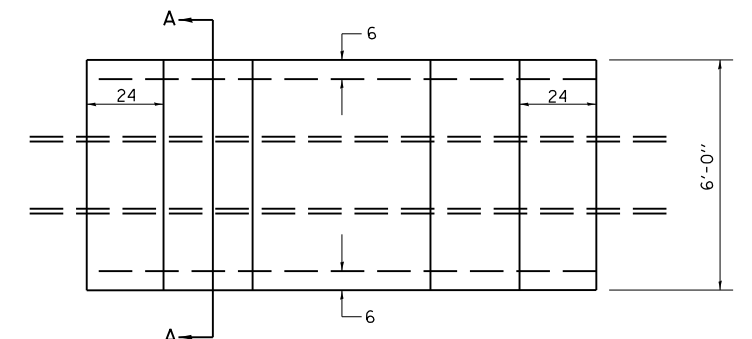


SIDE VIEW

WELDED WIRE FABRIC WEIGHING NOT LESS THAN 58 lbs./100 sq. ft.



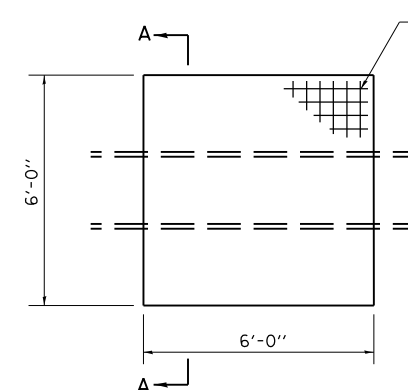
SECTION A-A



PLAN VIEW

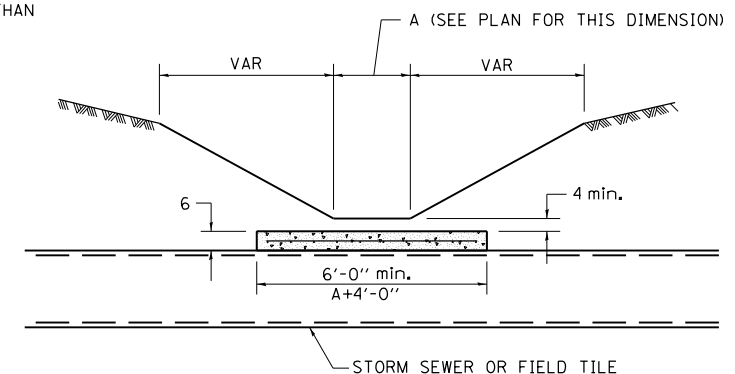
CONCRETE SLAB

TO BE USED IF COVER OVER THE PIPE AT THE BOTTOM OF THE DITCH IS 10 INCHES TO 24 INCHES



WELDED WIRE FABRIC WEIGHING NOT LESS THAN 58 lbs./100 sq. ft.

SECTION A-A



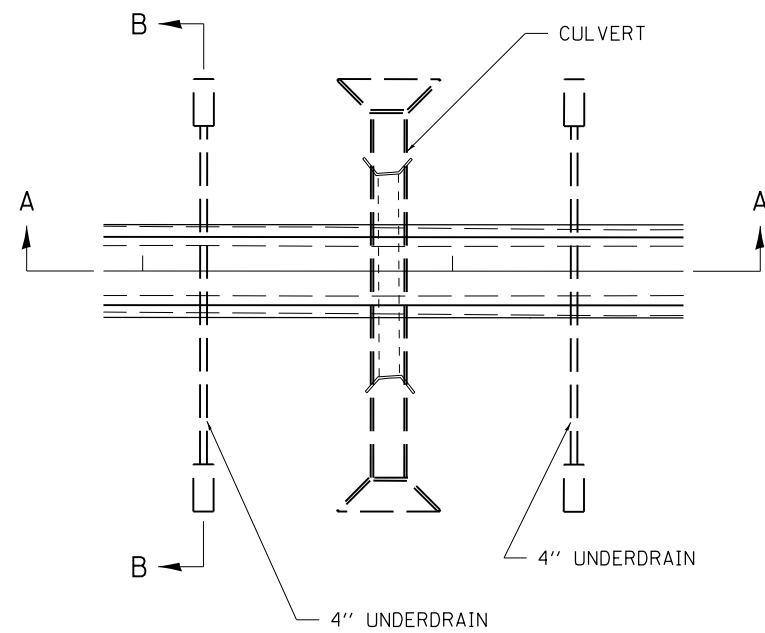
NOTES

THIS WORK SHALL BE DONE IN ACCORDANCE WITH ARTICLE 611.04 OF THE STANDARD SPECIFICATION. THE CONCRETE SLAB AND PAVED DITCH WILL BE PAID FOR AT THE CONCRETE UNIT PRICE PER CUBIC YARD FOR MISCELLANEOUS CONCRETE.

ALL DIMENSIONS ARE IN INCHES UNLESS OTHERWISE NOTED.

REVISION	DATE	DESCRIPTION	F.A.P. RTE.	SECTION	COUNTY	TOTAL SHEETS	SHEET NO.
REVISED -	10-14-11		734	77R-1	WINNEBAGO	179	104
REVISED -			CONTRACT NO. 64H70				
REVISED -			FED. ROAD DIST. NO. ILLINOIS FED. AID PROJECT				

UNDERDRAIN FOR ACROSS ROAD (AR) CULVERTS



NOTES:

IN SAG CONDITIONS INSTAL PIPE UNDERDRAINS ON BOTH SIDES OF CULVERT.

ON HIGHWAY GRADES GREATER THAN 2% INSTALL PIPE UNDERDRAINS ON THE HIGH SIDE OF THE CULVERT.

THIS WORK SHALL BE COMPLETED ACCORDING TO SECTION 601 OF THE STANDARD SPECIFICATION.

THE UNDERDRAIN SHALL EXTEND UNTIL INTERSECTING WITH THE SIDE SLOPES. THE PIPES SHALL DRAIN INTO CONCRETE HEADWALLS. (SEE ARTICLE 601.05 OF THE STANDARD SPECIFICATIONS AND HIGHWAY STANDARDS 601101).

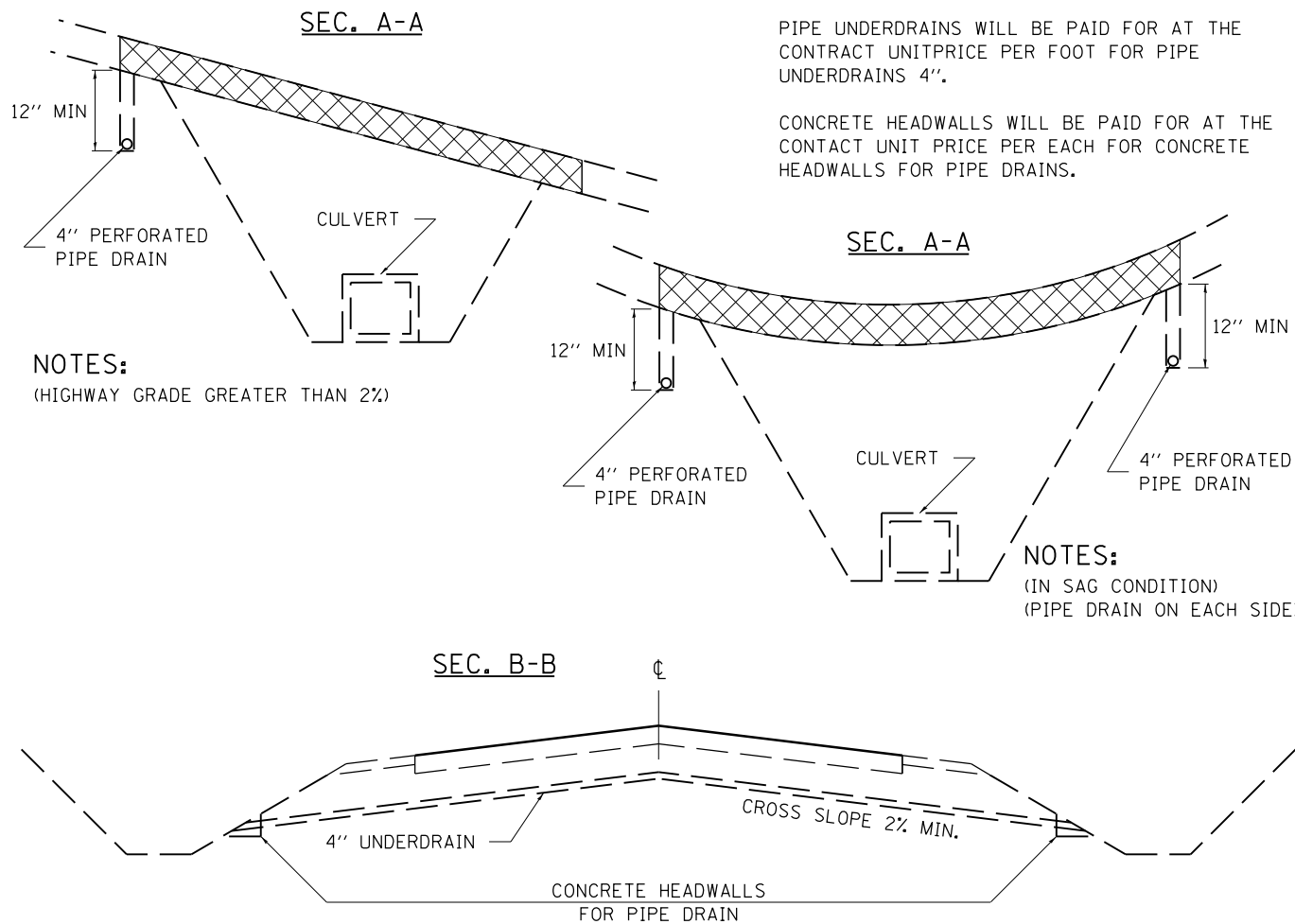
THE UNDERDRAIN SHALL BE A MINIMUM OF 12" BELOW THE EXISTING PAVEMENT.

THE TRENCH FOR THE UNDERDRAIN SHALL BE BACKFILLED WITH CA7 OR CA16.

THE TRENCH SHALL BE WRAPPED USING A FABRIC ENVELOPE MEETING THE REQUIREMENTS OF ARTICLE 1080.05 OF THE STANDARD SPECIFICATIONS. FABRIC ENCASING THE PIPE SHALL BE ELIMINATED.

PIPE UNDERDRAINS WILL BE PAID FOR AT THE CONTRACT UNITPRICE PER FOOT FOR PIPE UNDERDRAINS 4".

CONCRETE HEADWALLS WILL BE PAID FOR AT THE CONTACT UNIT PRICE PER EACH FOR CONCRETE HEADWALLS FOR PIPE DRAINS.

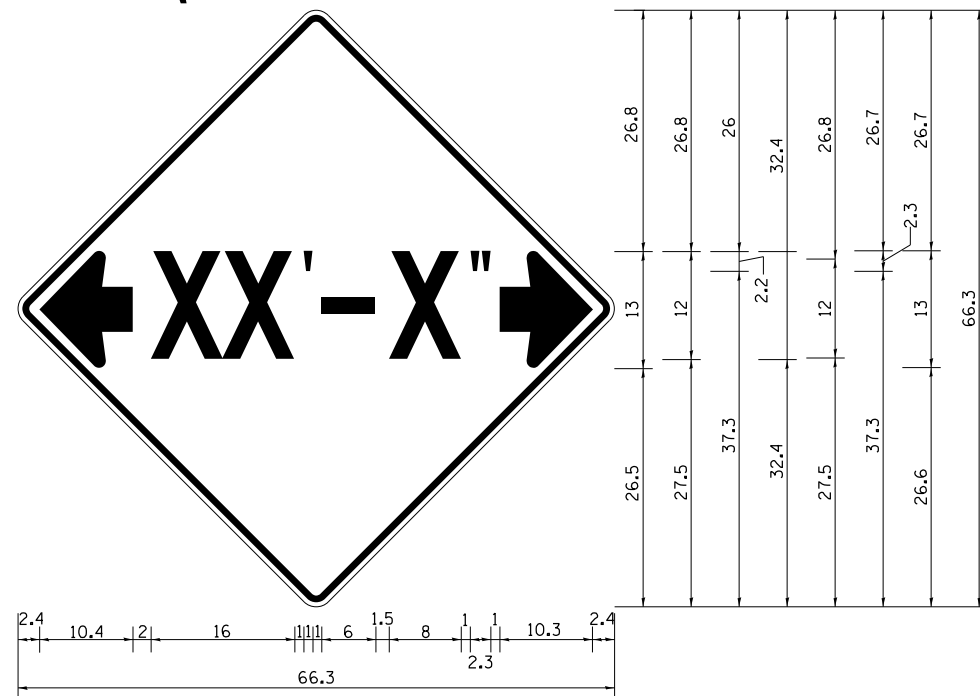


NOTES:
(HIGHWAY GRADE GREATER THAN 2%)

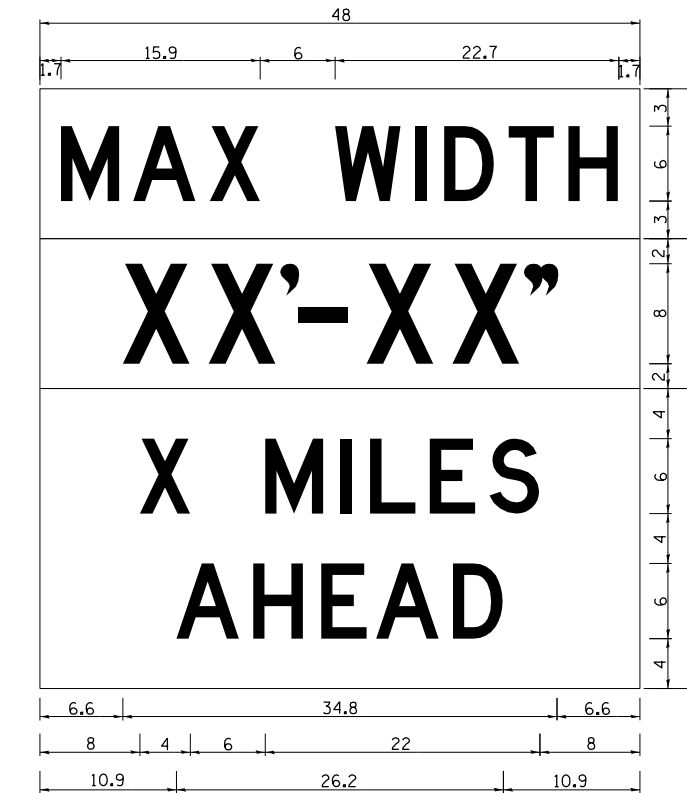
NOTES:
(IN SAG CONDITION)
(PIPE DRAIN ON EACH SIDE)

REVISED - 7-05-12

INFORMATIONAL WARNING SIGN (FOR NARROW TRAVEL LANES)



NOTES
W12-2 - Horizontal Clearance Sign
48.0" across sides, 1.9" Radius,
0.8" Border, 0.5" Indent, Black on
Orange; Standard Arrow Custom
10.4" X 8.1" 180° Black 11 Inch
D Series Lettering; Standard Arrow
Custom 10.4" X 8.1" 0°



W12-1103 (Width is 8D);
No border, Black on White;
[MAX WIDTH] D;

No border, Black on Orange;
[XX'-XX'] D;

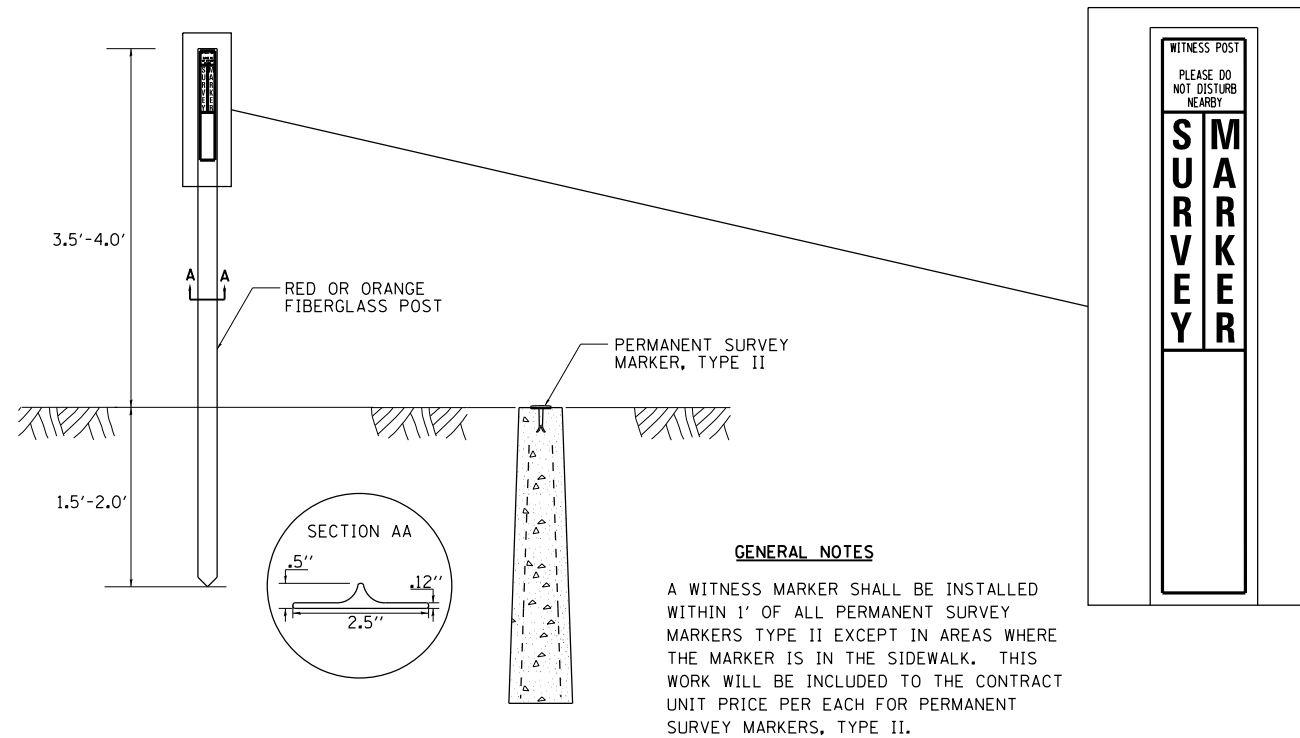
No border, Black on White;
[X MILES] D; [AHEAD] D;

All work to furnish and install these signs shall be included in the cost of the Traffic Control Standards and shall not be paid for separately.

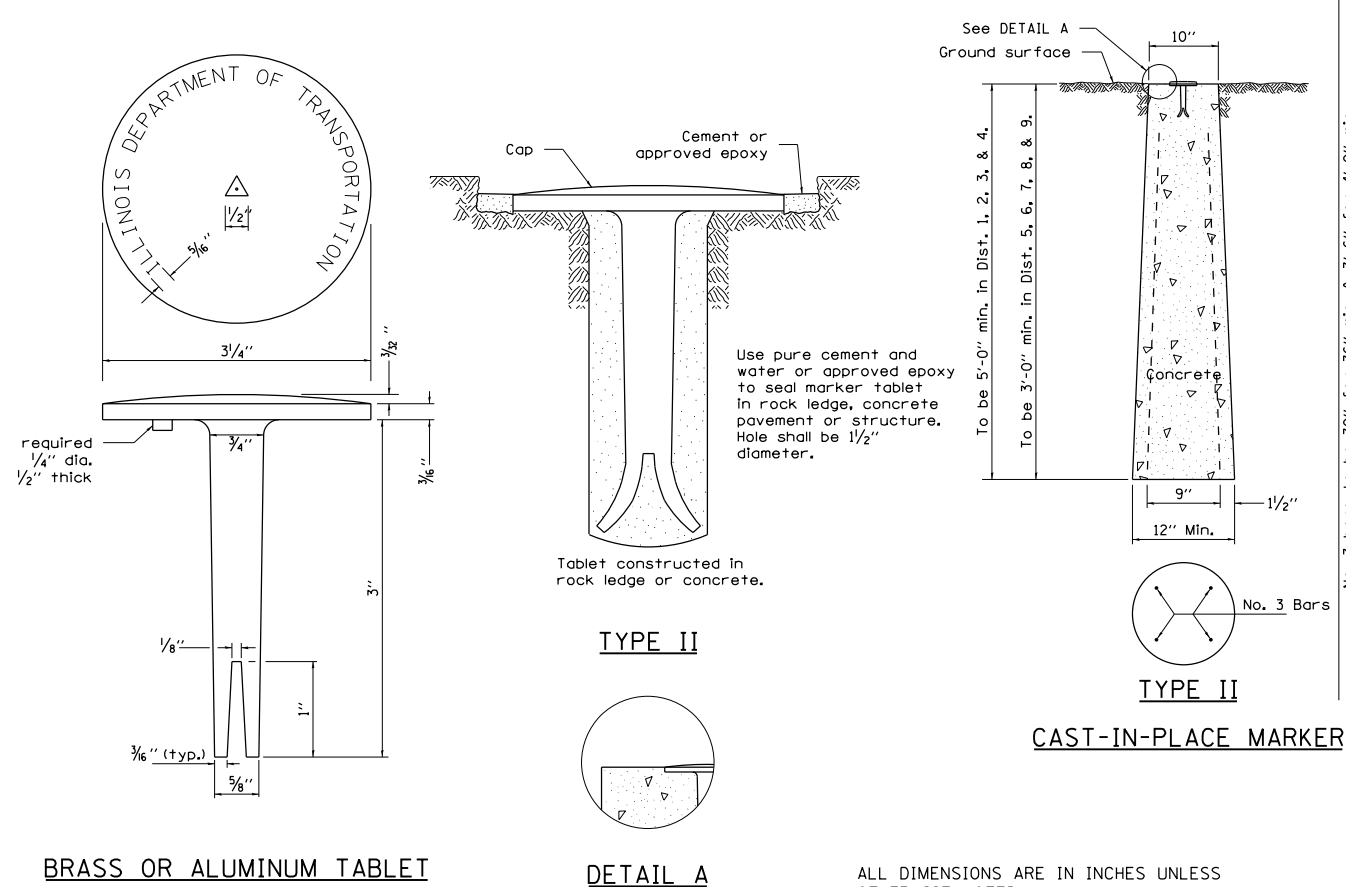
ALL DIMENSIONS ARE IN INCHES UNLESS OTHERWISE NOTED.

REVISED - 5-15-09	REGION 2 / DISTRICT 2 STANDARD		F.A.P. RTE.	SECTION	COUNTY	TOTAL SHEETS	SHEET NO.
REVISED -	SCALE: 100.0020' / 1"	SHEET NO. OF SHEETS STA. TO STA.	734	77R-1	WINNEBAGO	179	105
REVISED -			CONTRACT NO. 64H70				
REVISED -			FED. ROAD DIST. NO. ILLINOIS FED. AID PROJECT				

WITNESS MARKER FOR PERMANENT SURVEY MARKERS, TYPE II



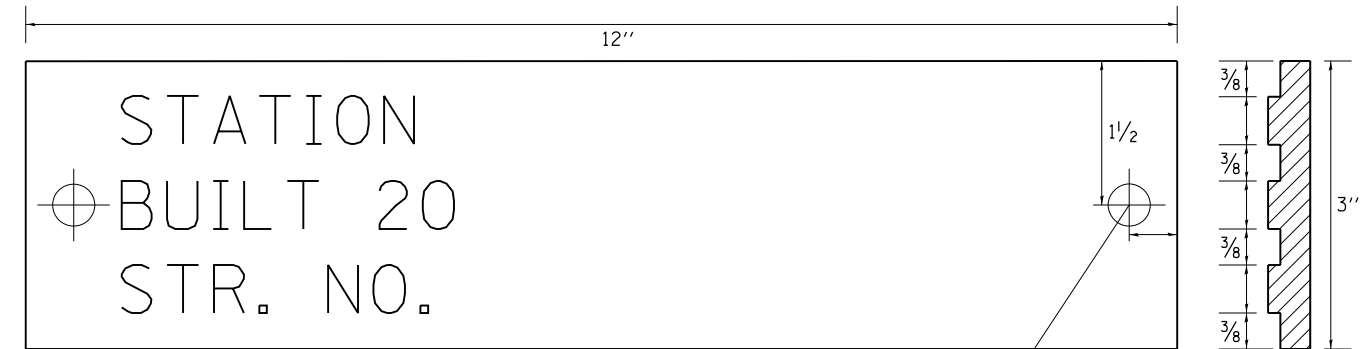
PERMANENT SURVEY MARKERS, TYPE II



ALL DIMENSIONS ARE IN INCHES UNLESS OTHERWISE NOTED.

NAME PLATE FOR CULVERTS

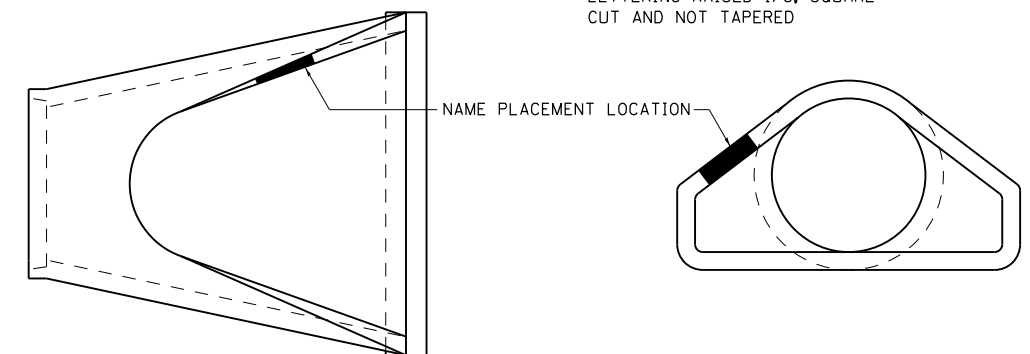
FOR 24"-42" PIPE CULVERTS



FOR 48"-84" PIPE CULVERTS



NOTE
LETTERING RAISED 1/8, SQUARE CUT AND NOT TAPERED



DESIGNERS NOTE

NAME PLATES SHALL BE FURNISHED & INSTALLED ACCORDING TO SECTION 515 OF THE STANDARD SPECIFICATIONS, EXCEPT 2 BOLTS SHALL BE USE TO FASTEN THE PLATE TO THE END SECTION.

USE STANDARD 515001 FOR BRIDGES AND MULTI-CELL CULVERTS WITH SPANS OF 20' OR MORE MEASURED ALONG THE CENTERLINE AT THE HIGHWAY.

USE THIS DETAIL FOR ALL OTHER PIPE CULVERTS & BOX CULVERTS WITH STRUCTURE NUMBERS. INCLUDE THE INFORMATION TO FILL OUT THE NAME PLATE FOR EACH CULVERT.

IN BOTH CASES INCLUDE A PAY ITEM FOR NAME PLATES.

STATION	STRUCTURE NO.
1001+38.10	101-1341
997+61.12	101-1342

PLOT DATE = Thu Aug 15 13:20:09 2013

REVISED - 10-14-11

REVISED - 5-27-09
REVISED -
REVISED -
REVISED -

REGION 2 / DISTRICT 2 STANDARD

SCALE: 100.0020 ' / 1" SHEET NO. OF SHEETS STA. TO STA.

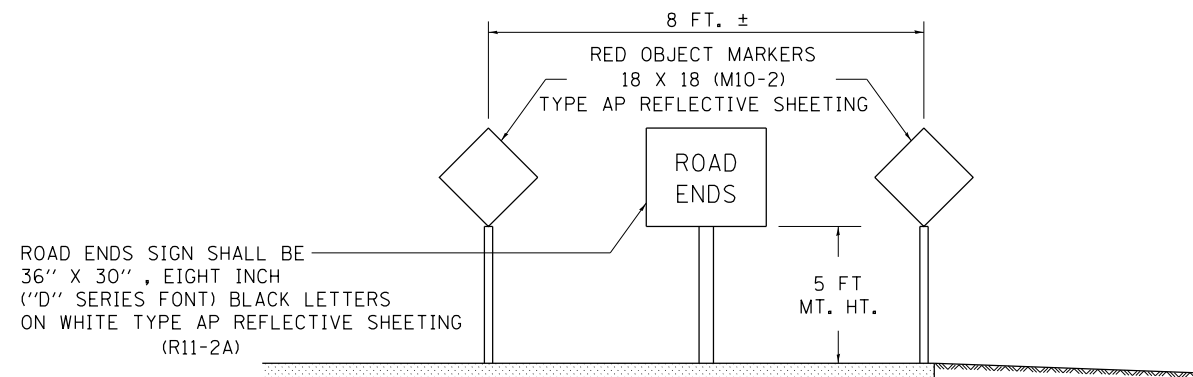
F.A.P. RTE.	SECTION	COUNTY	TOTAL SHEETS	SHEET NO.
734	77R-1	WINNEBAGO	179	106
CONTRACT NO. 64H70				
FED. ROAD DIST. NO. ILLINOIS FED. AID PROJECT				

TERMINATION OF DEAD END ROADS

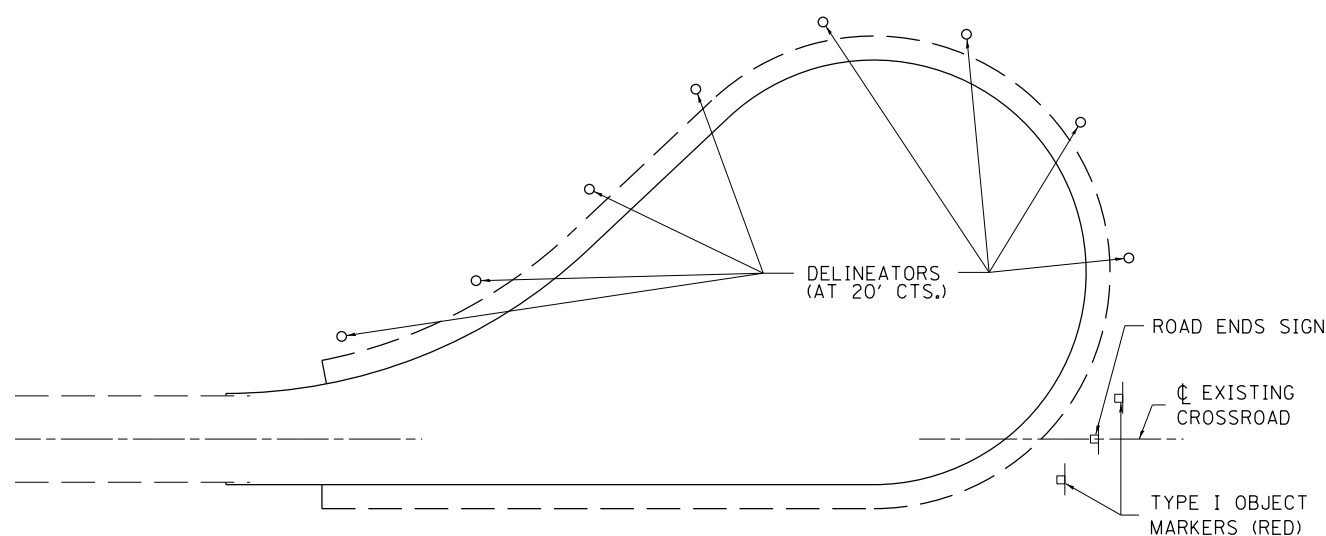
NOTES: A "NO OUTLET" (36"x36" YELLOW) SIGN SHALL BE ERECTED SLIGHTLY BEYOND THE LAST ROAD INTERSECTING THE ROAD WITH NO OUTLET. IF THIS INTERSECTION IS MORE THAN 1500 FT FROM TERMINATION POINT, OR IF SIGHT DISTANCE TO THE CLOSURE IS LESS THAN 500 FT, A ROAD ENDS 500 FT (WB-16) SIGN SHALL BE ERECTED 500 FT IN ADVANCE OF THE TERMINATION OF THE ROAD. THIS WORK WILL BE PAID FOR AT THE CONTRACT UNIT PRICE PER EACH FOR "TERMINATION OF DEAD END ROADS" WHICH PRICE SHALL INCLUDE ALL LABOR, MATERIALS AND EQUIPMENT NECESSARY TO INSTALL THE SIGNS AND DELINEATORS.

USE 4X6 WOOD POSTS INSTALLED IN ACCORDANCE WITH ARTICLE 730.0 OF STANDARD SPECIFICATIONS FOR TRAFFIC CONTROL ITEMS. USE APPLICABLE PARTS OF STANDARD 720001 FOR SIGN MOUNTING.

ALL DIMENSIONS ARE IN INCHES UNLESS OTHERWISE NOTED.



TERMINATION SIGNING

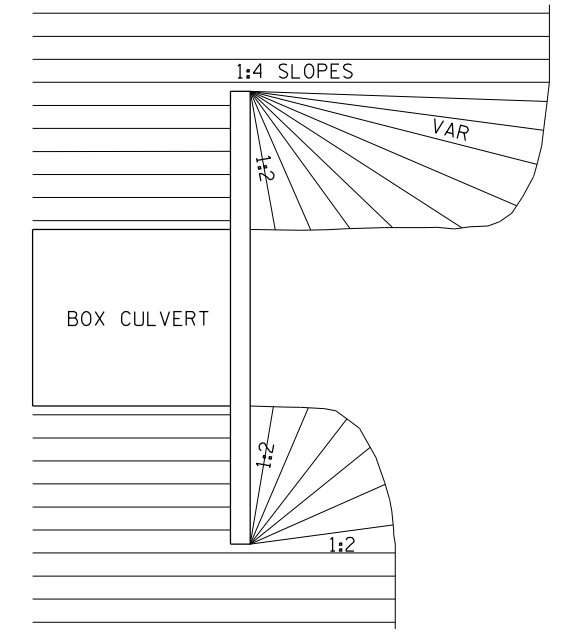
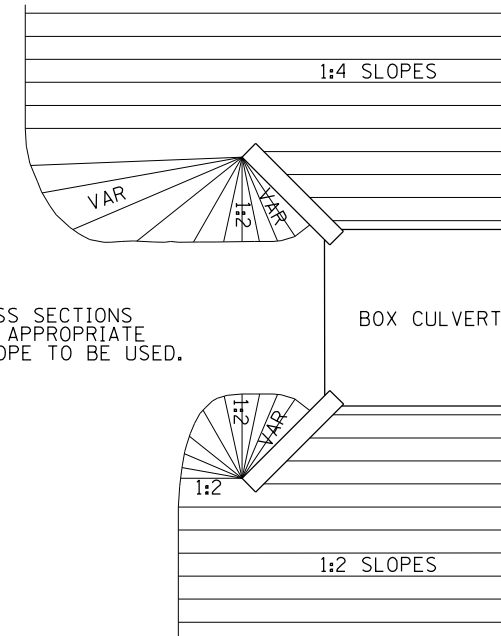


TRAFFIC CONTROL
TYPICAL CUL-DE-SAC

REVISED - 10-14-11

PLOT DATE = Thu Aug 15 13:20:29 2013

GRADING AROUND WINGWALLS

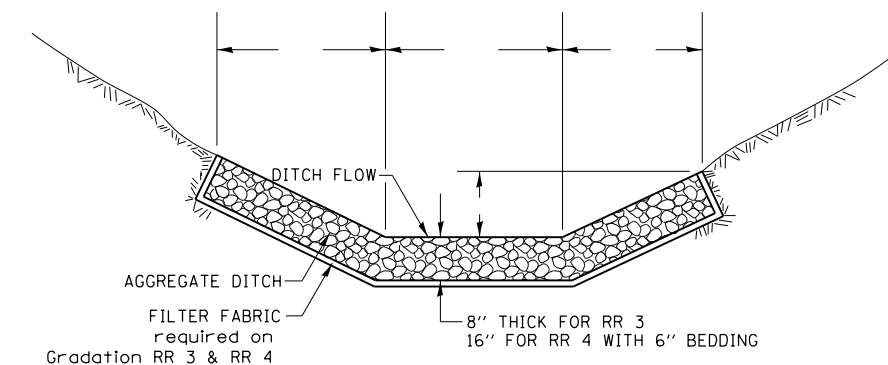


NOTES
SEE CROSS SECTIONS FOR THE APPROPRIATE FRONTSLOPE TO BE USED.

5-27-09

GRADING AROUND WINGWALLS 20.4

AGGREGATE DITCH FOR FLEXIBLE DITCH LINING

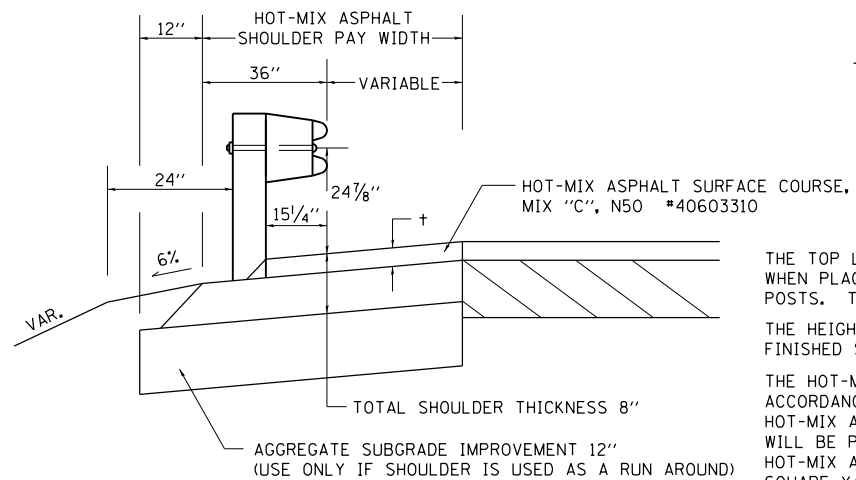


THIS WORK SHALL BE DONE IN ACCORDANCE WITH SECTION 281. AGGREGATE DITCH WILL BE MEASURED FOR PAYMENT IN PLACE AND THE AREA COMPUTED IN SQUARE YARDS OF ACTUAL SURFACE AREA. AGGREGATE DITCH WILL BE PAID FOR AT THE CONTRACT UNIT PRICE PER SQUARE YARD FOR STONE RIPRAP CLASS A3 OR STONE RIPRAP CLASS A4 THE FILTER FABRIC SHALL BE ACCORDING TO SECTION 282. FILTER FABRIC WILL BE PAID FOR AT THE CONTRACT UNIT PRICE PER SQUARE YARD FOR FILTER FABRIC.

ALL DIMENSIONS ARE IN INCHES UNLESS OTHERWISE NOTED.

REVISED - 7-05-12	REGION 2 / DISTRICT 2 STANDARD		F.A.P. RTE.	SECTION	COUNTY	TOTAL SHEETS	SHEET NO.
REVISED -			734	77R-1	WINNEBAGO	179	107
REVISED -			CONTRACT NO. 64H70				
REVISED -	SCALE: 100.0020' / 1"	SHEET NO. OF SHEETS	STA. TO STA.	FED. ROAD DIST. NO. ILLINOIS FED. AID PROJECT			

DETAIL OF HOT-MIX ASPHALT SHOULDER AT GUARD RAIL



† = SEE TYPICAL SECTIONS FOR THICKNESS

GENERAL NOTES

THE TOP LIFT SHALL NOT BE PLACED BEHIND THE GUARDRAIL POSTS. WHEN PLACING THE TOP LIFT THE RAIL MUST BE REMOVED FROM THE POSTS. THE POST SHALL NOT BE REMOVED.

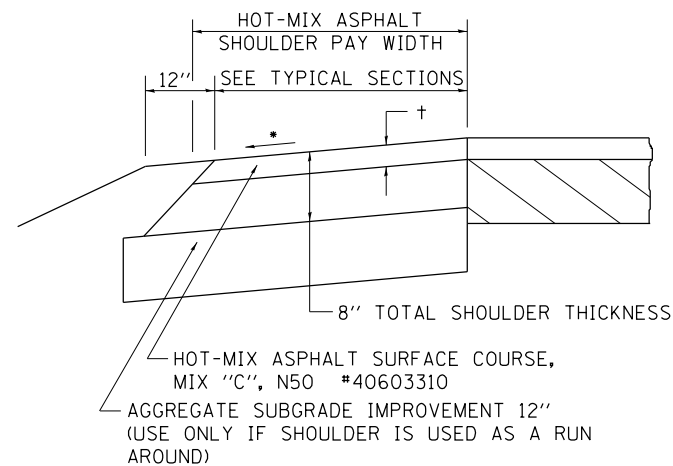
THE HEIGHT OF THE GUARD RAIL SHALL BE SET 24 7/8" FROM THE FINISHED SURFACE.

THE HOT-MIX ASPHALT SHOULDER SHALL BE CONSTRUCTED IN ACCORDANCE WITH SECTION 482 EXCEPT THE TOP LIFT SHALL BE HOT-MIX ASPHALT SURFACE COURSE, MIXTURE C, N50. THE WORK WILL BE PAID FOR AT THE CONTRACT UNIT PRICE PER TON FOR HOT-MIX ASPHALT SURFACE COURSE, MIXTURE "C", N50 AND SQUARE YARD FOR HOT-MIX ASPHALT SHOULDERS OF THE THICKNESS SPECIFIED. THE REMOVAL & REINSTALLATION OF THE GUARDRAIL WILL BE INCLUDED IN THE COST OF THE HOT-MIX ASPHALT SURFACE COURSE, MIXTURE C, N50.

REVISED - 3-13-13

DETAIL OF HOT-MIX ASPHALT SHOULDER AT GUARD RAIL 23.4

HOT-MIX ASPHALT SHOULDER



GENERAL NOTES

THE HOT-MIX ASPHALT SHOULDER SHALL BE CONSTRUCTED IN ACCORDANCE WITH SECTION 482 EXCEPT THE TOP LIFT SHALL BE HOT-MIX ASPHALT SURFACE COURSE, MIX "C", N50 #40603310. THE WORK WILL BE PAID FOR AT THE CONTRACT UNIT PRICE PER TON FOR HOT-MIX ASPHALT SURFACE COURSE, MIX "C", N50 #40603310 AND SQUARE YARD FOR HOT-MIX ASPHALT SHOULDERS OF THE THICKNESS SPECIFIED.

USE HOT-MIX ASPHALT SURFACE COURSE, MIX "C", N50 #40603310. WHEN RESURFACING EXISTING HOT-MIX ASPHALT SHOULDERS. THE THICKNESS IS SHOWN ON THE TYPICAL SECTIONS. THIS WORK WILL BE PAID FOR AT THE CONTRACT UNIT PRICE PER TON FOR HOT-MIX ASPHALT SURFACE COURSE, MIX "C", N50 #40603310.

REMOVAL OF MATERIAL FOR PLACEMENT OF THE HOT-MIX ASPHALT SHOULDER TO BE PAID FOR IN UNITS FOR EXCAVATING AND GRADING EXISTING SHOULDERS OR IN CUBIC YARDS FOR EARTH EXCAVATION OR EARTH EXCAVATION WIDENING.

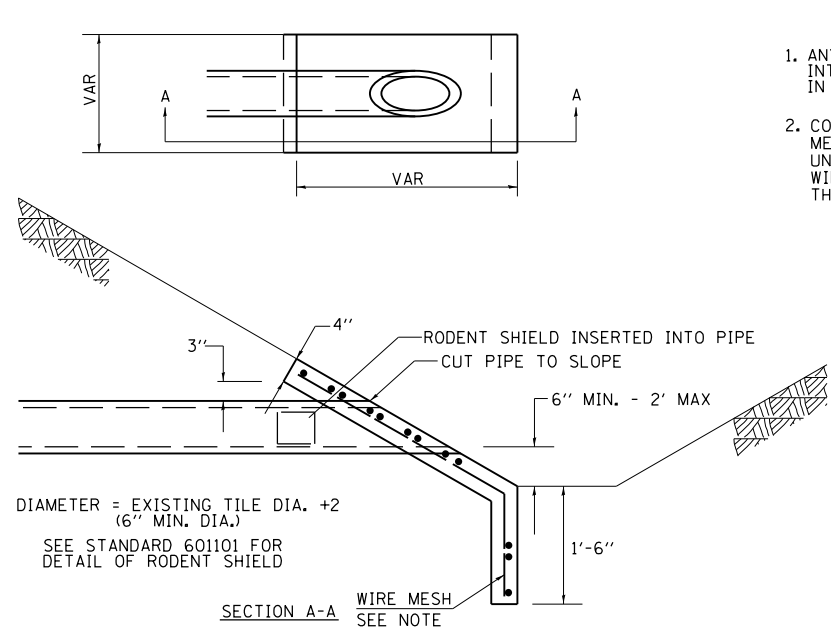
* 4% WHEN MAINLINE IS ON TANGENT. FOR CROSS SLOPE ON SUPERELEVATION SECTION, SEE HIGHWAY STANDARD 482001 OR 482006.

† = SEE TYPICAL SECTIONS FOR THICKNESS

REVISED - 3-13-13

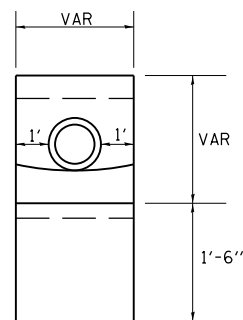
HOT-MIX ASPHALT SHOULDER 23.4a

CAST-IN-PLACE REINFORCED CONCRETE END SECTIONS



NOTES

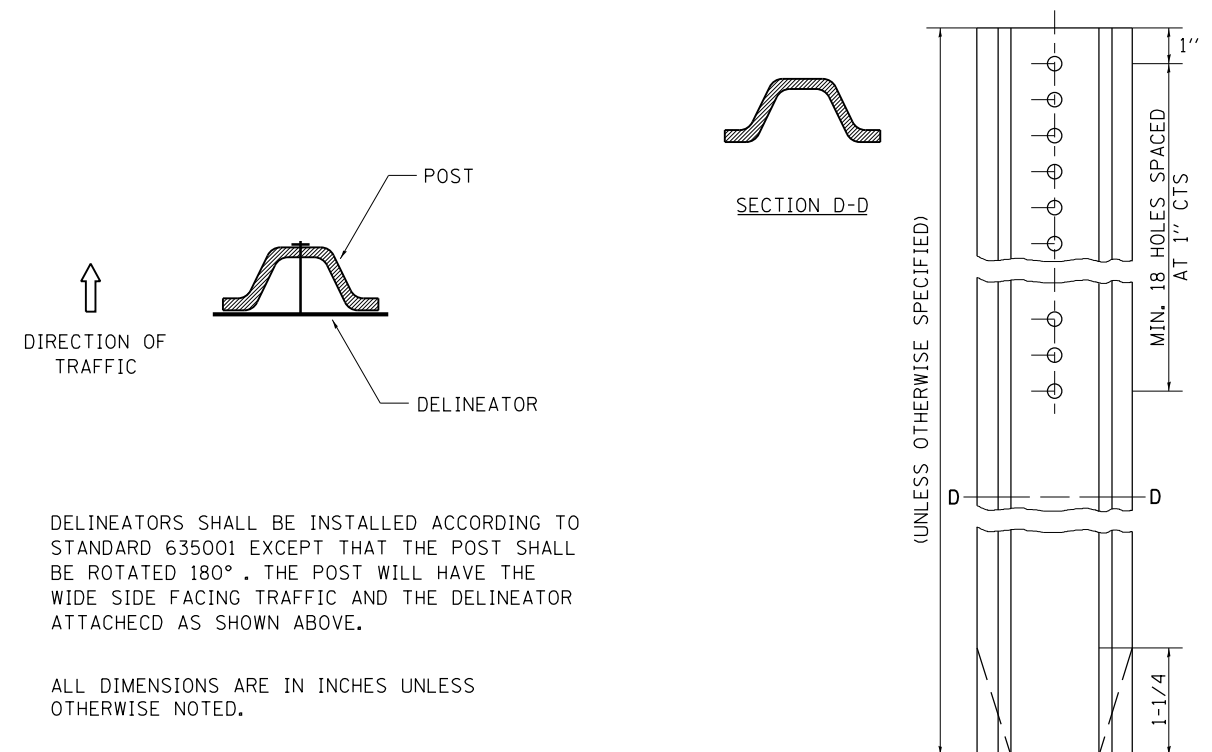
1. ANY STORM SEWER OR FIELD TILE OUTLET INTO A DITCH SHALL HAVE A HEADWALL BUILT IN ACCORDANCE WITH THIS DETAIL.
2. COST OF FURNISHING AND INSTALLING WIRE MESH SHALL BE INCLUDED IN THE CONTRACT UNIT PRICE EACH OF THE SIZE SPECIFIED. WIRE MESH TO WEIGH NOT LESS THAN 58# PER 100 SQ. FT.



REVISED - 10-09-12

CAST-IN-PLACE REINFORCED CONCRETE END SECTIONS 28.4

DELINEATOR AND POST ORIENTATION

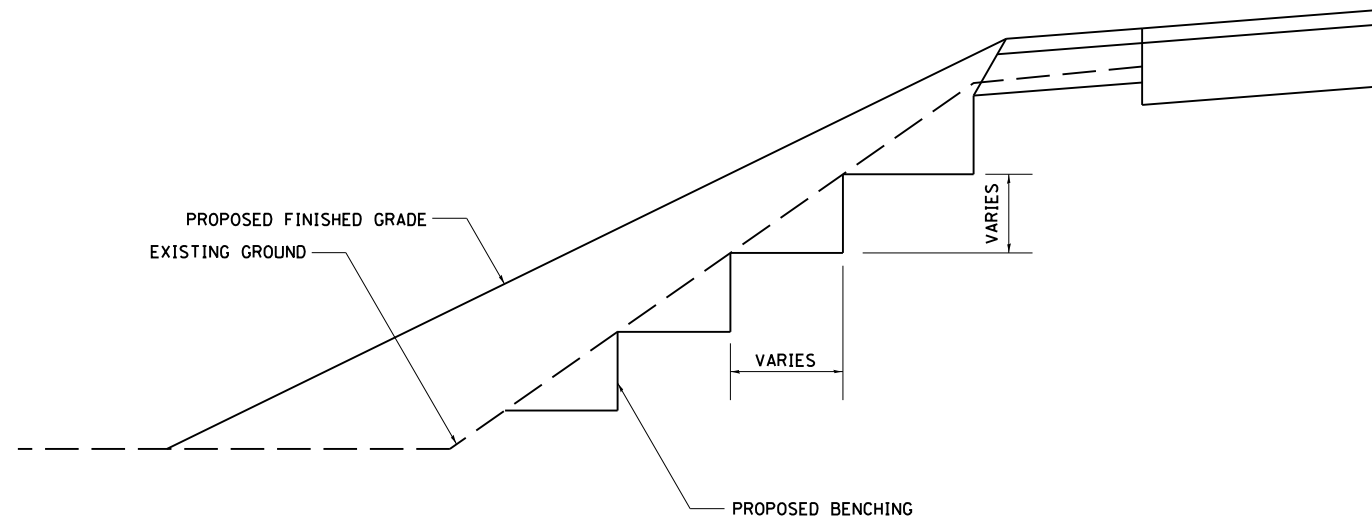


DELINEATORS SHALL BE INSTALLED ACCORDING TO STANDARD 635001 EXCEPT THAT THE POST SHALL BE ROTATED 180°. THE POST WILL HAVE THE WIDE SIDE FACING TRAFFIC AND THE DELINEATOR ATTACHED AS SHOWN ABOVE.

ALL DIMENSIONS ARE IN INCHES UNLESS OTHERWISE NOTED.

REVISED - 10-03-11	REGION 2 / DISTRICT 2 STANDARD		F.A.P. RTE.	SECTION	COUNTY	TOTAL SHEETS	SHEET NO.
REVISED -			734	77R-1	WINNEBAGO	179	108
REVISED -			CONTRACT NO. 64H70				
REVISED -	SCALE: 100.0020' / 1"	SHEET NO. OF SHEETS	STA. TO STA.	FED. ROAD DIST. NO. ILLINOIS FED. AID PROJECT			

TYPICAL BENCHING ON EXISTING EMBANKMENT

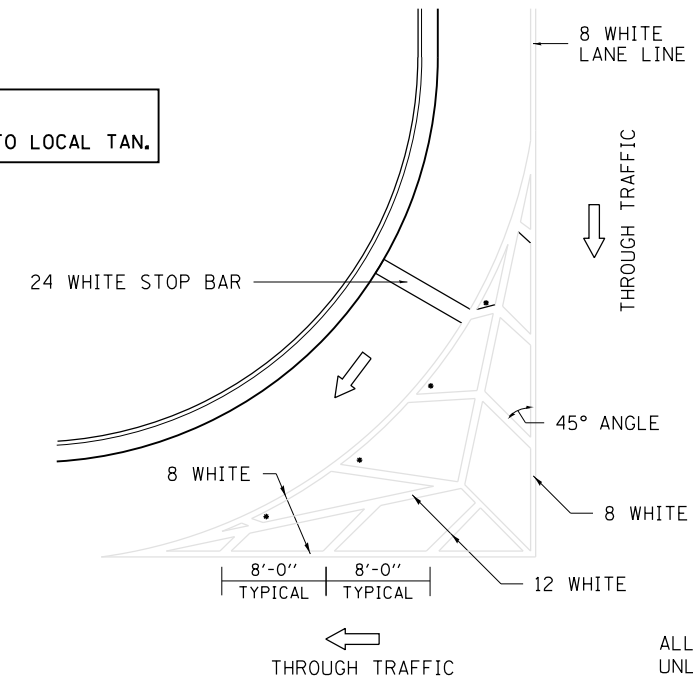


REVISED - 2-22-06

TYPICAL BENCHING ON EXISTING EMBANKMENT 50.4

TYPICAL MARKING FOR PAINTED ISLANDS

NOTE:
* 45° TO LOCAL TAN.

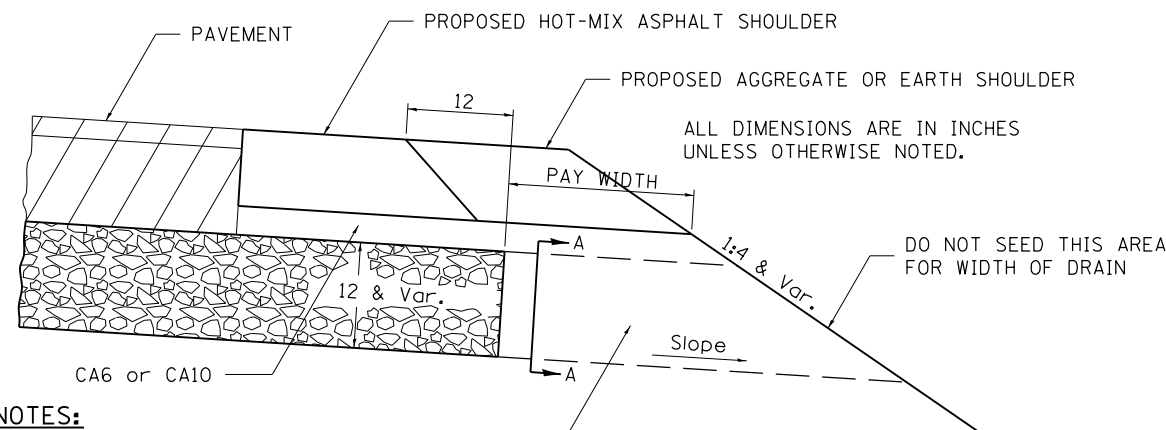


ALL DIMENSIONS ARE IN INCHES UNLESS OTHERWISE NOTED.

REVISED - 10-05-11

TYPICAL MARKING FOR PAINTED ISLANDS 93.4

DRAIN FOR AGGREGATE BASE COURSE




ALL DIMENSIONS ARE IN INCHES UNLESS OTHERWISE NOTED.

NOTES:

The rock outlets shall be constructed using CA7 and will be paid for at the contract unit price per CUBIC YARD for FRENCH DRAINS. The thickness shall be the same as the adjacent sub-base material as noted on the plans and shall include the cost of the filter fabric. The Rock outlets will be measured in CU YD, the width being 36 by the length shown above. The cost of the CA6 or CA10 under the shoulder shall be included in the contract unit price per SQ. YD. for AGGREGATE SUBGRADE IMPROVEMENT of the thickness specified. The filter fabric to be used shall conform to the filter fabric used for FRENCH DRAINS.

ROCK OUTLET AT ALL LOW POINTS TO BE 36 WIDE AND EXTEND TO FORESLOPE



SECTION A-A

NOTE: Slope same as shoulder with 2% min.

REVISED - 10-09-12

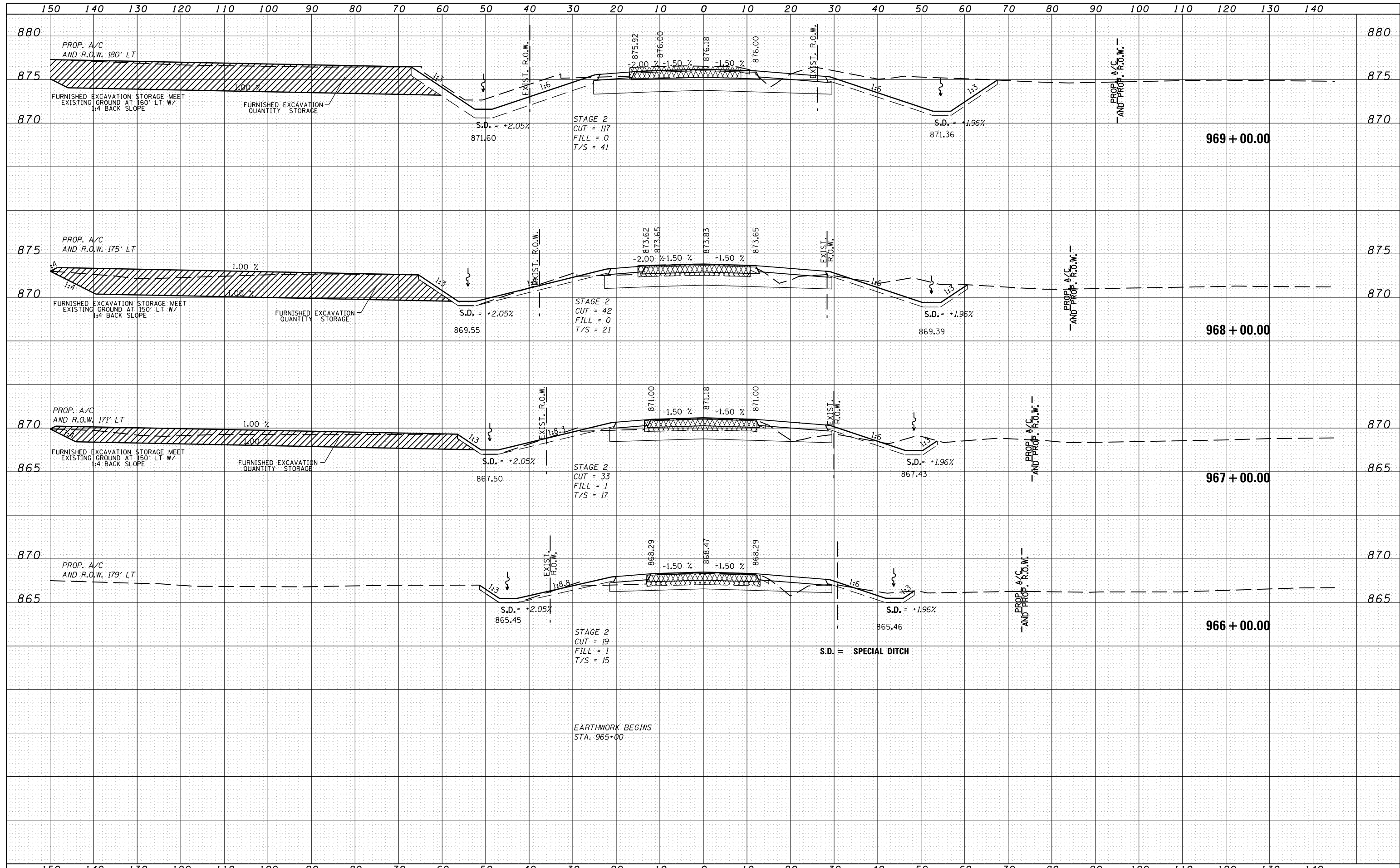
DRAIN FOR AGGREGATE BASE COURSE 96.4

REVISED -	REGION 2 / DISTRICT 2 STANDARD	F.A.P. RTE.	SECTION	COUNTY	TOTAL SHEETS	SHEET NO.
REVISED -		734	77R-1	WINNEBAGO	179	109
REVISED -		CONTRACT NO. 64H70				
REVISED -		SCALE: 100.0020' / 1"	SHEET NO.	OF SHEETS	STA.	TO STA.
REVISED -		FED. ROAD DIST. NO. ILLINOIS FED. AID PROJECT				

PLOT DATE = Thu Aug 15 13:21:07 2013

DATE	
BY	
FINAL SURVEY PLOTTED	
NOTE BOOK	
AREAS CHECKED	

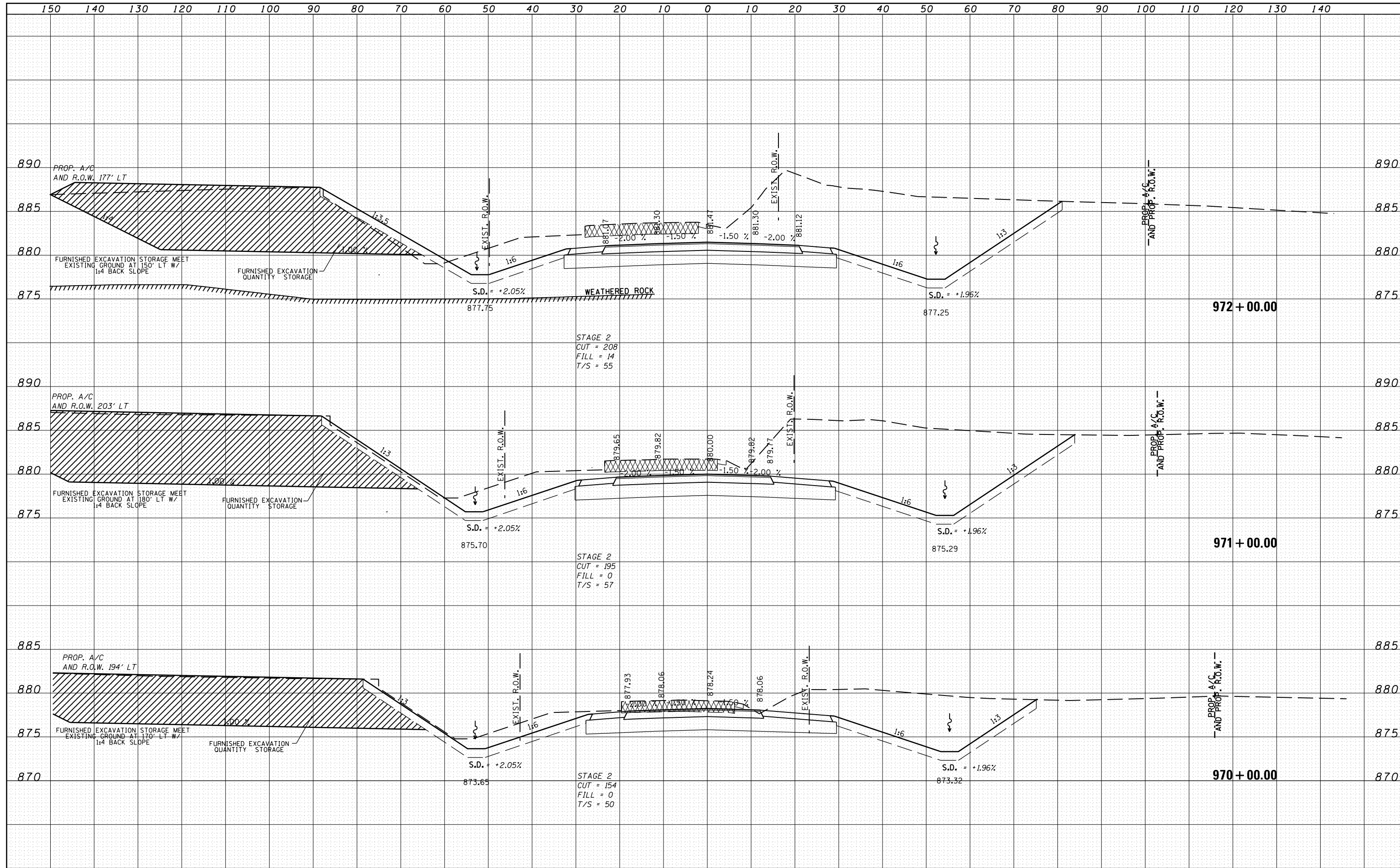
DATE	
BY	
ORIGINAL SURVEY PLOTTED	
NOTE BOOK	
AREAS CHECKED	



FILE NAME =	USER NAME =	DESIGNED - RDT	REVISED -	STATE OF ILLINOIS DEPARTMENT OF TRANSPORTATION	ILLINOIS ROUTE 2 CROSS SECTIONS	F.A.P. RTE. =	SECTION	COUNTY	TOTAL SHEETS	SHEET NO.	
es:\pw\work\pwidth\rundbladerr\d0331836\0264H7	0-shht-xssht-IL_Route_2.dgn	DRAWN - RDT	REVISED -			734	77R-1	WINNEBAGO	179	110	
PLOT SCALE =	CHECKED - GC	REVISIED -				CONTRACT NO. 64H70		ILLINOIS FED. AID PROJECT			
PLOT DATE	DATE - 10-05-2012	REVISIED -				SCALE: H: 1" = 10' V: 1" = 5'		SHEET NO. OF SHEETS		STA. 966+00.00 TO STA. 969+00.00	

DATE	
BY	
SURVEYED	
PLOTTED	
TEMPLATE	
NOTE BOOK	
AREAS CHECKED	
NO.	

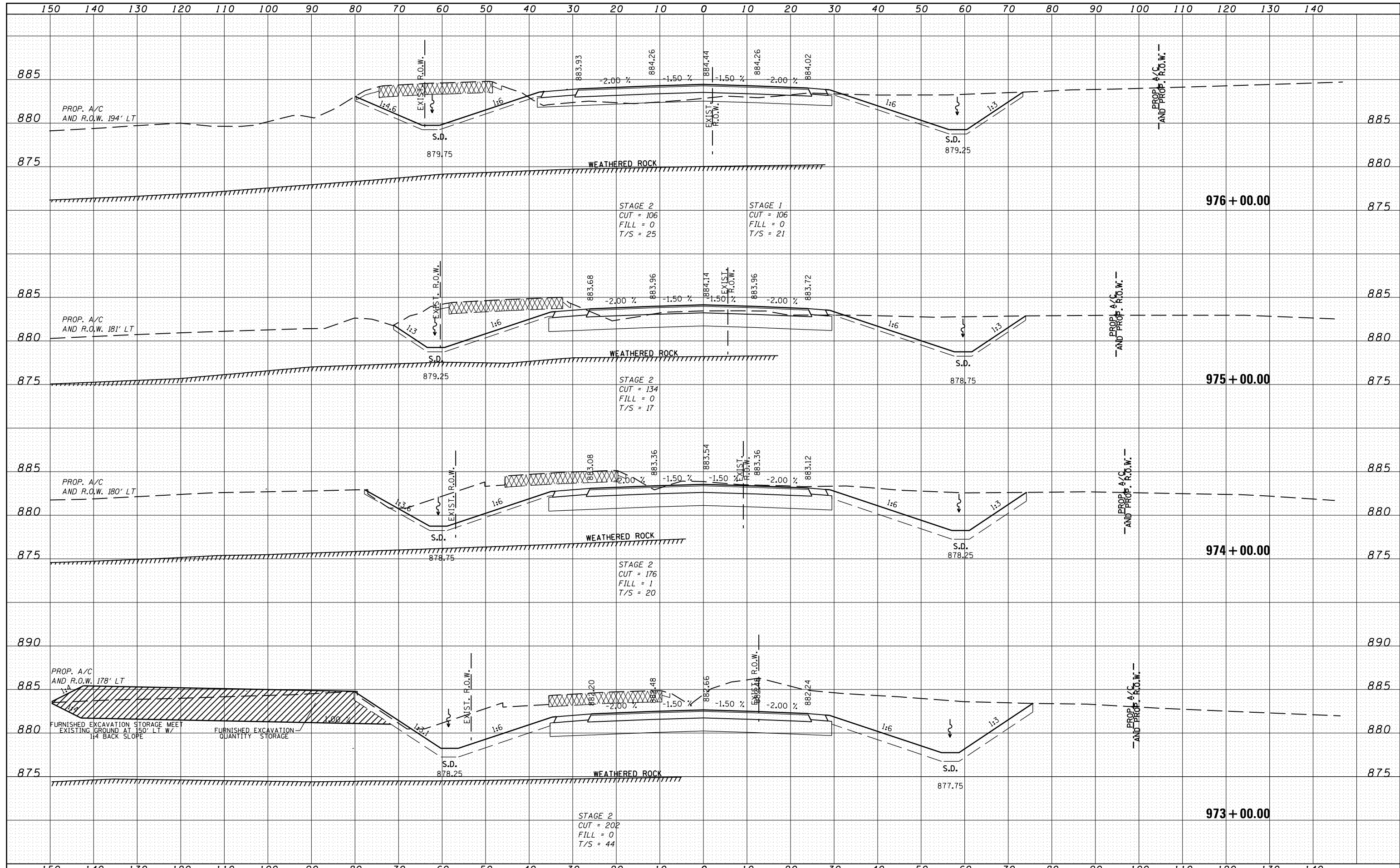
DATE	
BY	
SURVEYED	
PLOTTED	
TEMPLATE	
NOTE BOOK	
AREAS CHECKED	
NO.	



FILE NAME =	USER NAME =	DESIGNED - RDT	REVISED -	STATE OF ILLINOIS DEPARTMENT OF TRANSPORTATION	ILLINOIS ROUTE 2 CROSS SECTIONS	F.A.P. RTE.	SECTION	COUNTY	TOTAL SHEETS	SHEET NO.	
ca:\pw\work\p\dot\rundbladerr\d0331836\0264H79\sh-t-xssht-IL_Route_2.dgn		DRAWN - RDT	REVISED -			734	77R-1	WINNEBAGO	179	111	
PLOT SCALE =		CHECKED - GC	REVISED -			SCALE: V: 1" = 5'		SHEET NO. OF SHEETS		STA. 970+00.00 TO STA. 972+00.00	CONTRACT NO. 64H70
PLOT DATE		DATE - 10-05-2012	REVISED -			ILLINOIS FED. AID PROJECT					

DATE	
BY	
SURVEYED	
PLOTTED	
TEMPLATE	
NOTE BOOK	
AREAS CHECKED	
NO.	

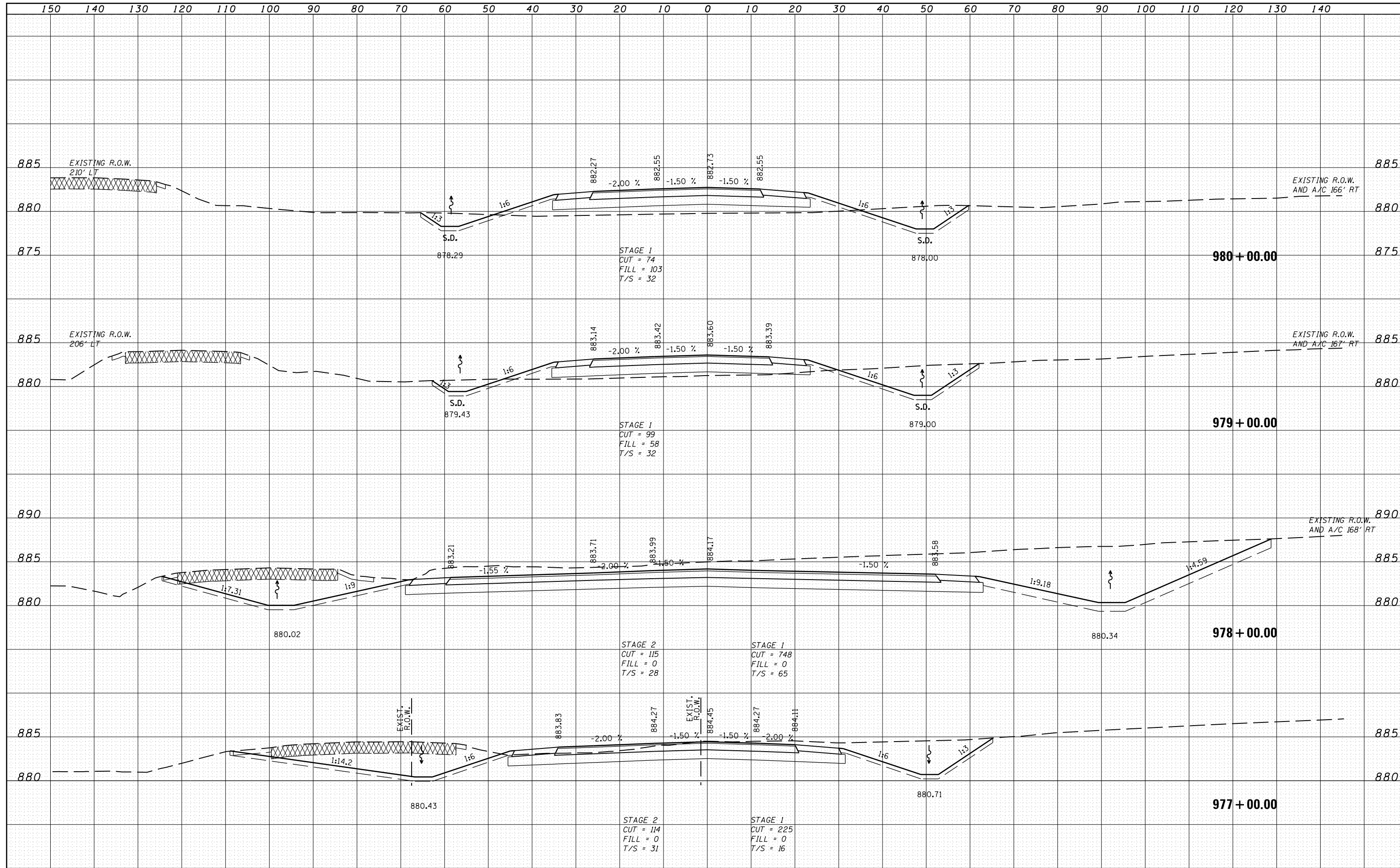
DATE	
BY	
SURVEYED	
PLOTTED	
TEMPLATE	
NOTE BOOK	
AREAS CHECKED	
NO.	



FILE NAME =	USER NAME =	DESIGNED - RDT	REVISED -	STATE OF ILLINOIS DEPARTMENT OF TRANSPORTATION	ILLINOIS ROUTE 2 CROSS SECTIONS	F.A.P. RTE. =	SECTION	COUNTY	TOTAL SHEETS	SHEET NO.	
es:\pw-work\pwidth\rundbladerr\d0331836\0264H70.sht-xssht-IL_Route_2.dgn	PLOT SCALE =	DRAWN - RDT	REVISED -			734	77R-1	WINNEBAGO	179	112	
	PLOT DATE	CHECKED - GC	REVISED -			SCALE: H: 1" = 10' V: 1" = 5'		SHEET NO. OF SHEETS		STA. 973+00.00 TO STA. 976+00.00	CONTRACT NO. 64H70
		DATE - 10-05-2012	REVISED -			ILLINOIS FED. AID PROJECT					

DATE	
BY	
SURVEYED	
PLOTTED	
TEMPLATE	
AREAS CHECKED	
NO.	

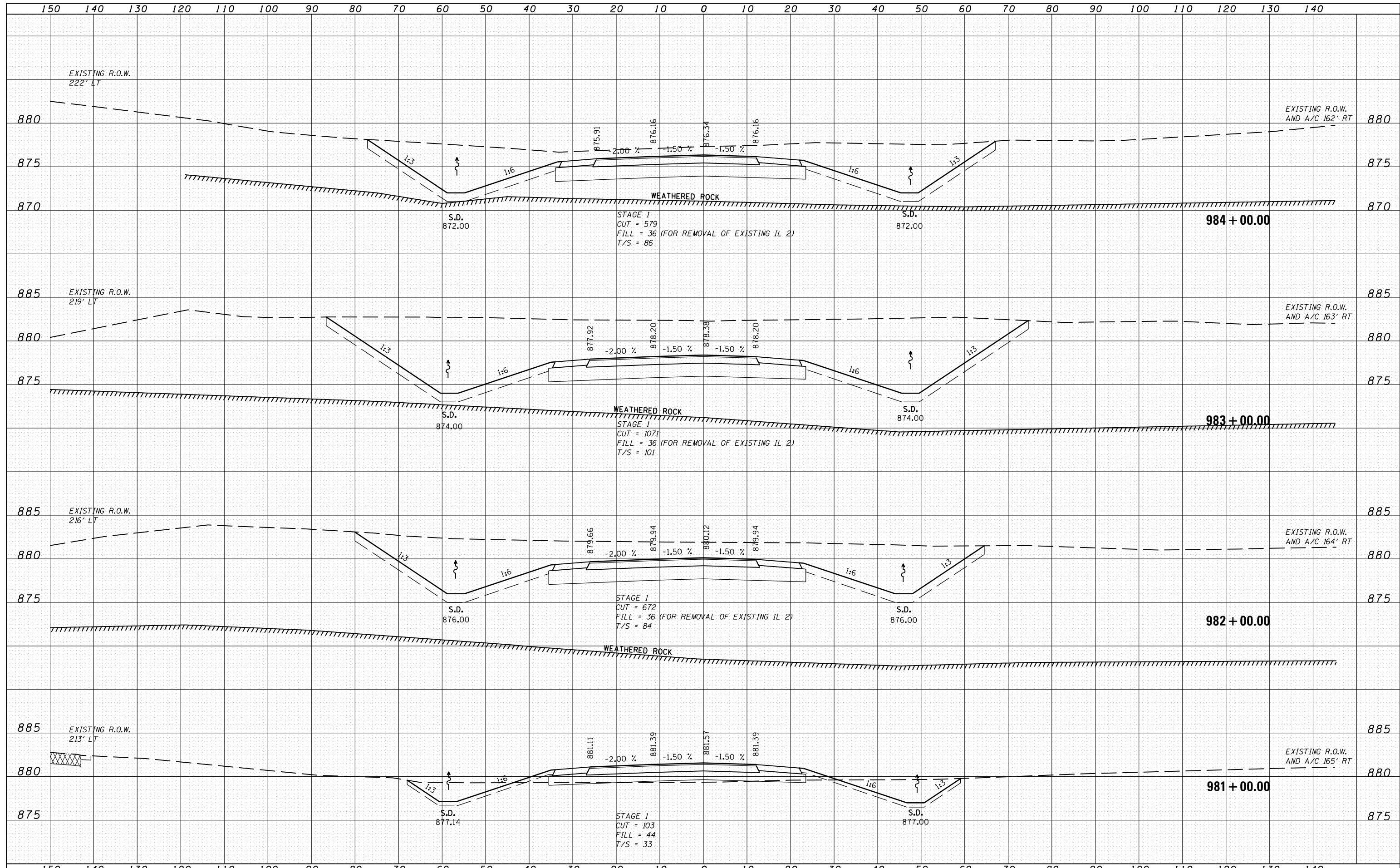
DATE	
BY	
SURVEYED	
PLOTTED	
TEMPLATE	
AREAS CHECKED	
NO.	



FILE NAME =	USER NAME =	DESIGNED - RDT	REVISED -	STATE OF ILLINOIS DEPARTMENT OF TRANSPORTATION	ILLINOIS ROUTE 2 CROSS SECTIONS	F.A.P. RTE. =	SECTION	COUNTY	TOTAL SHEETS	SHEET NO.	
ca:\pw\work\pwidot\rundbladerr\d0331836\0264H7	0-shht-xssht-IL_Route_2.dgn	DRAWN - RDT	REVISED -			734	77R-1	WINNEBAGO	179	113	
PLOT SCALE =	CHECKED - GC	REVISED -	SCALE: H: 1" = 10'			SHEET NO.	OF SHEETS	STA. 977+00.00 TO STA. 980+00.00	CONTRACT NO. 64H70		
PLOT DATE	DATE - 10-05-2012	REVISED -	SCALE: V: 1" = 5'			ILLINOIS FED. AID PROJECT					

DATE	
BY	
FINAL SURVEY	
PLOTTED	
NOTE BOOK	
AREAS CHECKED	
NO.	

DATE	
BY	
ORIGINAL SURVEY	
PLOTTED	
NOTE BOOK	
AREAS CHECKED	
NO.	



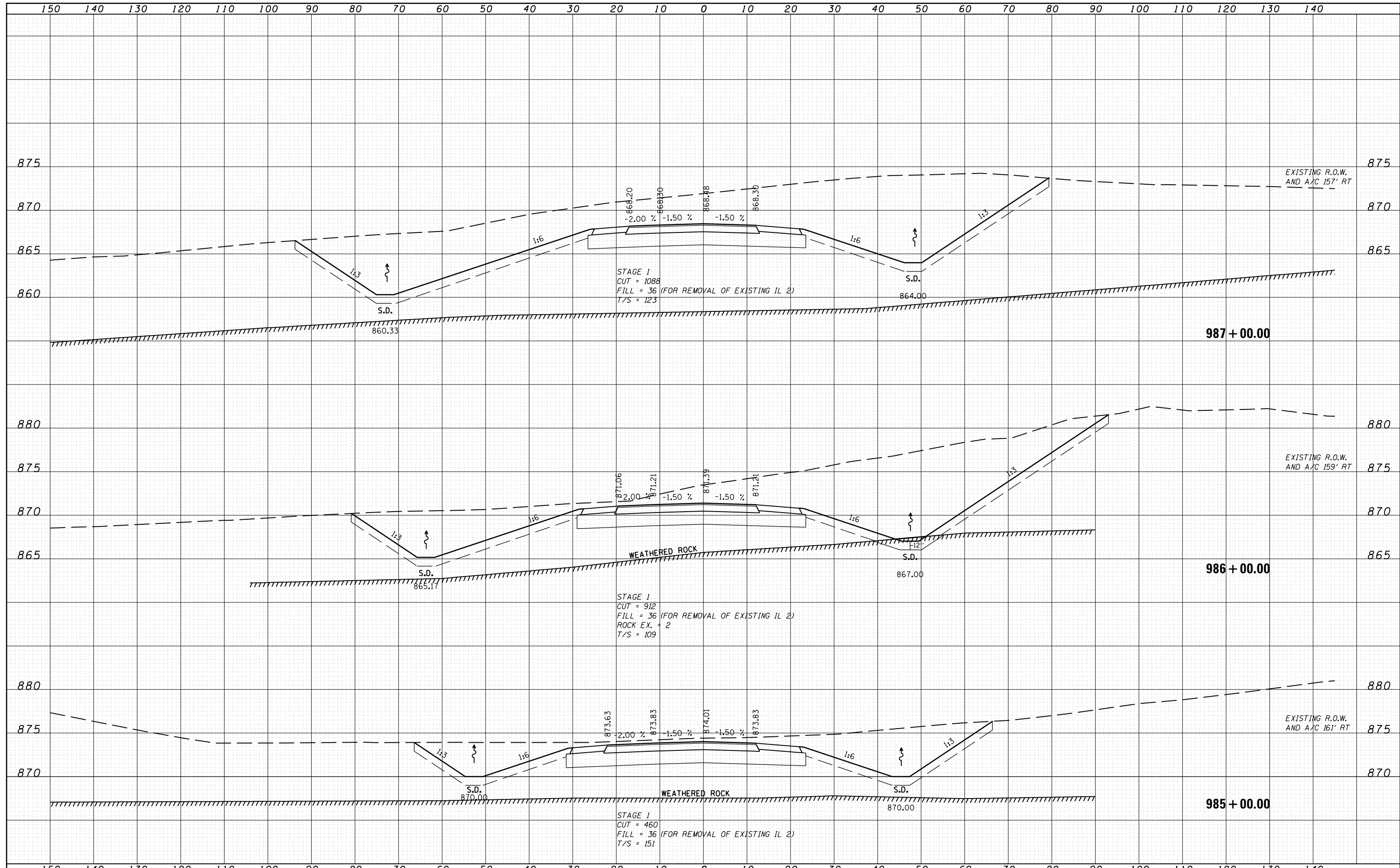
FILE NAME =	USER NAME =	DESIGNED - RDT	REVISED -	STATE OF ILLINOIS DEPARTMENT OF TRANSPORTATION	ILLINOIS ROUTE 2 CROSS SECTIONS	F.A.P. RTE. =	SECTION	COUNTY	TOTAL SHEETS	SHEET NO.
es:\pw-work\pwidot\rundbladerr\d0331836\0264H70\shst-xssht-IL_Route_2.dgn		DRAWN - RDT	REVISED -			734	77R-1	WINNEBAGO	179	114
PLOT SCALE =		CHECKED - GC	REVISED -			CONTRACT NO. 64H70				
PLOT DATE		DATE - 10-05-2012	REVISED -			ILLINOIS FED. AID PROJECT				

H: 1" = 10'
 SCALE: V: 1" = 5'

SHEET NO. OF SHEETS STA. 981+00.00 TO STA. 984+00.00

DATE	
BY	
SURVEYED	
PLOTTED	
TEMPLATE	
NOTE BOOK	
AREAS CHECKED	
NO.	

DATE	
BY	
SURVEYED	
PLOTTED	
TEMPLATE	
NOTE BOOK	
AREAS CHECKED	
NO.	



FILE NAME =	USER NAME =
es:\pw\work\pwidth\rundbladerr\d0331836\0264H7	shst-xssht-IL_Route_2.dgn
PLOT SCALE =	DATE =
	10-05-2012

DESIGNED -	REVISOR -
RDT	
DRAWN -	REVISOR -
RDT	
CHECKED -	REVISOR -
GC	
DATE -	REVISOR -
10-05-2012	

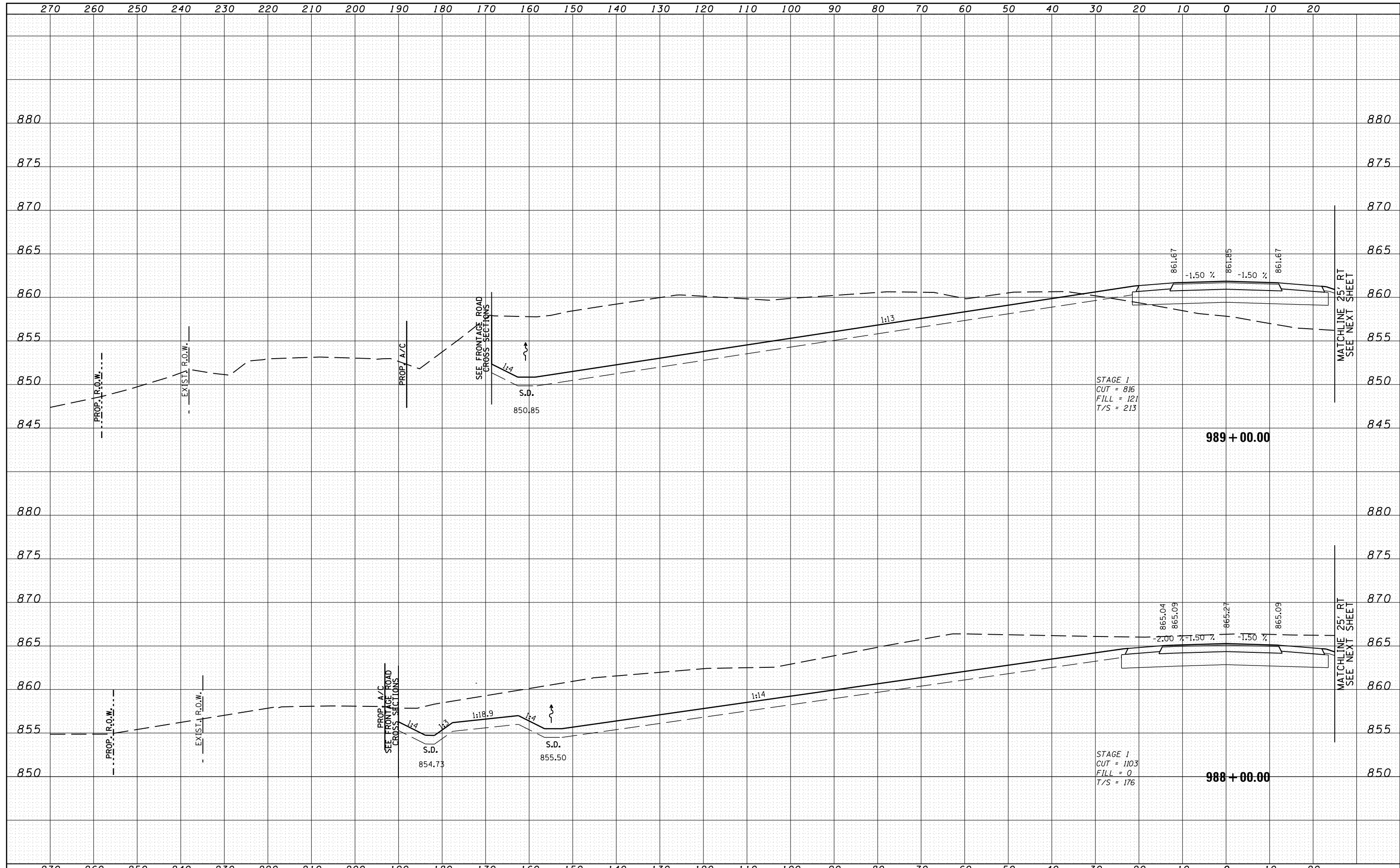
**STATE OF ILLINOIS
DEPARTMENT OF TRANSPORTATION**

ILLINOIS ROUTE 2 CROSS SECTIONS	
SCALE: V: 1" = 5'	H: 1" = 10'
SHEET NO. OF SHEETS	STA. 985+00.00 TO STA. 987+00.00

F.A.P. RTE.	SECTION	COUNTY	TOTAL SHEETS	SHEET NO.
734	77R-1	WINNEBAGO	179	115
CONTRACT NO. 64H70				
ILLINOIS FED. AID PROJECT				

DATE	
BY	
FINAL SURVEY	SURVEYED
NOTE BOOK	PLOTTED
NO.	TEMPLATE
	AREAS CHECKED

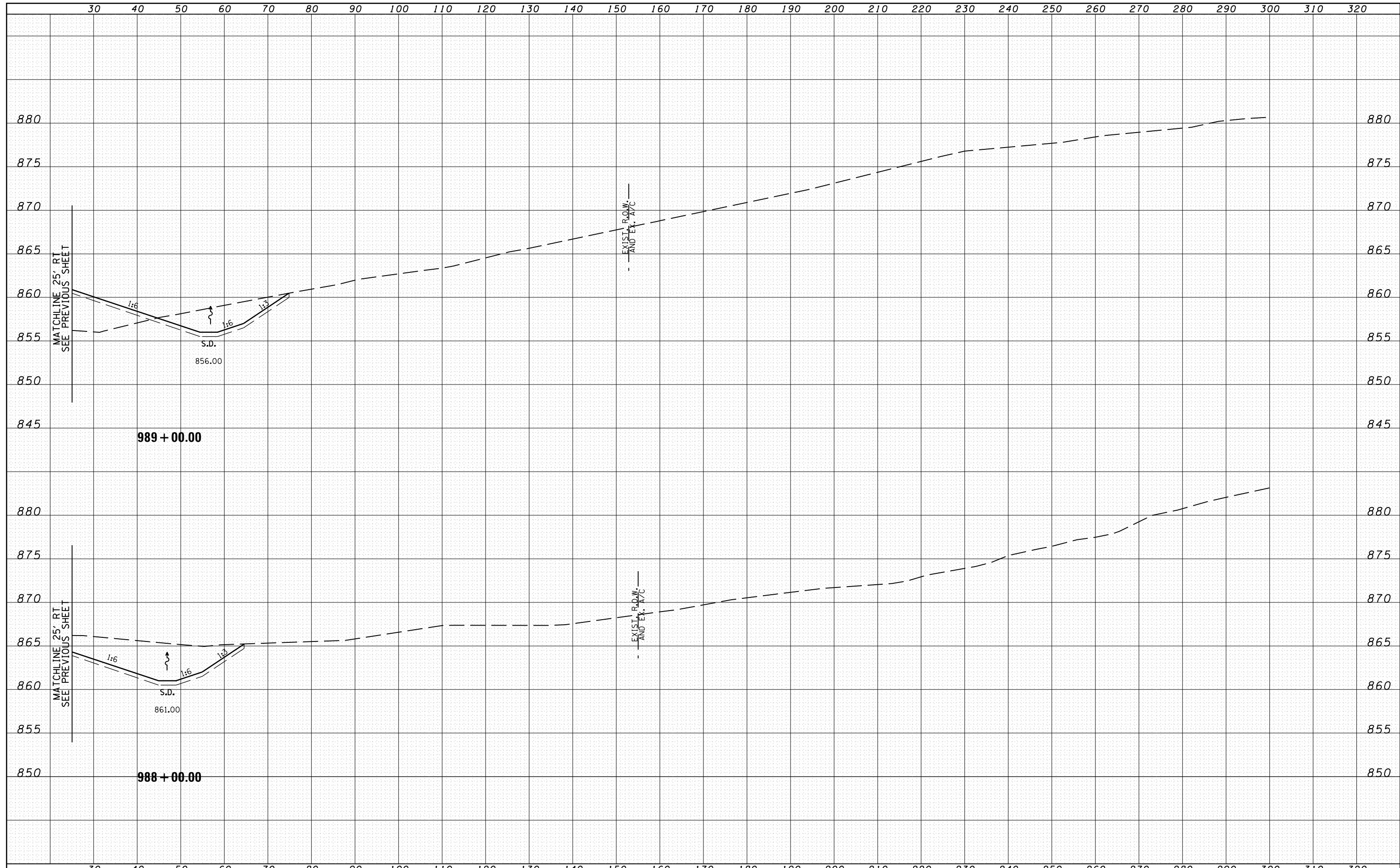
DATE	
BY	
ORIGINAL SURVEY	SURVEYED
NOTE BOOK	PLOTTED
NO.	TEMPLATE
	AREAS CHECKED



FILE NAME =	USER NAME =	DESIGNED - RDT	REVISED -	STATE OF ILLINOIS DEPARTMENT OF TRANSPORTATION	ILLINOIS ROUTE 2 CROSS SECTIONS	F.A.P. RTE.	SECTION	COUNTY	TOTAL SHEETS	SHEET NO.	
ca:\pw\work\pwidot\rundbladerr\d0331836\0264H70\sheet\ssht-IL_Route_2.dgn		DRAWN - RDT	REVISED -			734	77R-1	WINNEBAGO	179	116	
PLOT SCALE =		CHECKED - GC	REVISED -			CONTRACT NO. 64H70		ILLINOIS FED. AID PROJECT			
PLOT DATE		DATE - 10-05-2012	REVISED -			SCALE: V: 1" = 5'	SHEET NO. OF SHEETS	STA. 988+00.00 TO STA. 989+00.00			

DATE	
BY	
FINAL SURVEY	SURVEYED
NOTE BOOK	PLOTTED
NO.	TEMPLATE
	AREAS CHECKED

DATE	
BY	
ORIGINAL SURVEY	SURVEYED
NOTE BOOK	PLOTTED
NO.	TEMPLATE
	AREAS CHECKED



FILE NAME =	USER NAME =	DESIGNED - RDT	REVISED -
es:\pw_work\pwidot\rundbladerr\d0331836\0264H70	ssht-IL_Route_2.dgn	DRAWN - RDT	REVISED -
	PLOT SCALE =	CHECKED - GC	REVISED -
	PLOT DATE	DATE - 10-05-2012	REVISED -

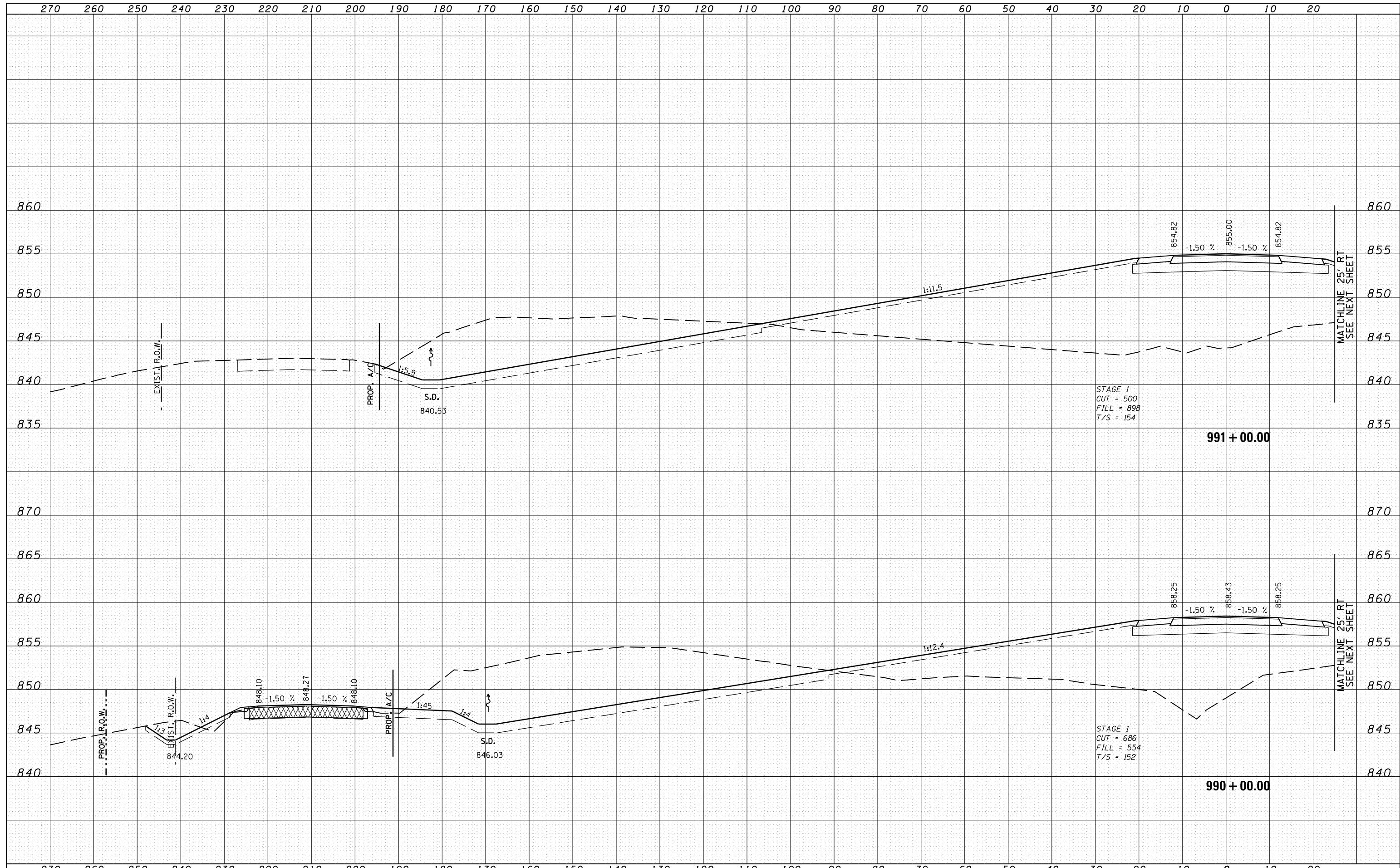
**STATE OF ILLINOIS
DEPARTMENT OF TRANSPORTATION**

ILLINOIS ROUTE 2 CROSS SECTIONS		F.A.P. RTE.	SECTION	COUNTY	TOTAL SHEETS	SHEET NO.
H: 1" = 10' SCALE: V: 1" = 5'		734	77R-1	WINNEBAGO	179	117
SHEET NO.	OF SHEETS	STA. 988+00.00	TO STA. 989+00.00			

CONTRACT NO. 64H70		ILLINOIS FED. AID PROJECT
--------------------	--	---------------------------

DATE	
BY	
FINAL SURVEY	SURVEYED
NOTE BOOK	PLOTTED
NO.	TEMPLATE
	AREAS CHECKED

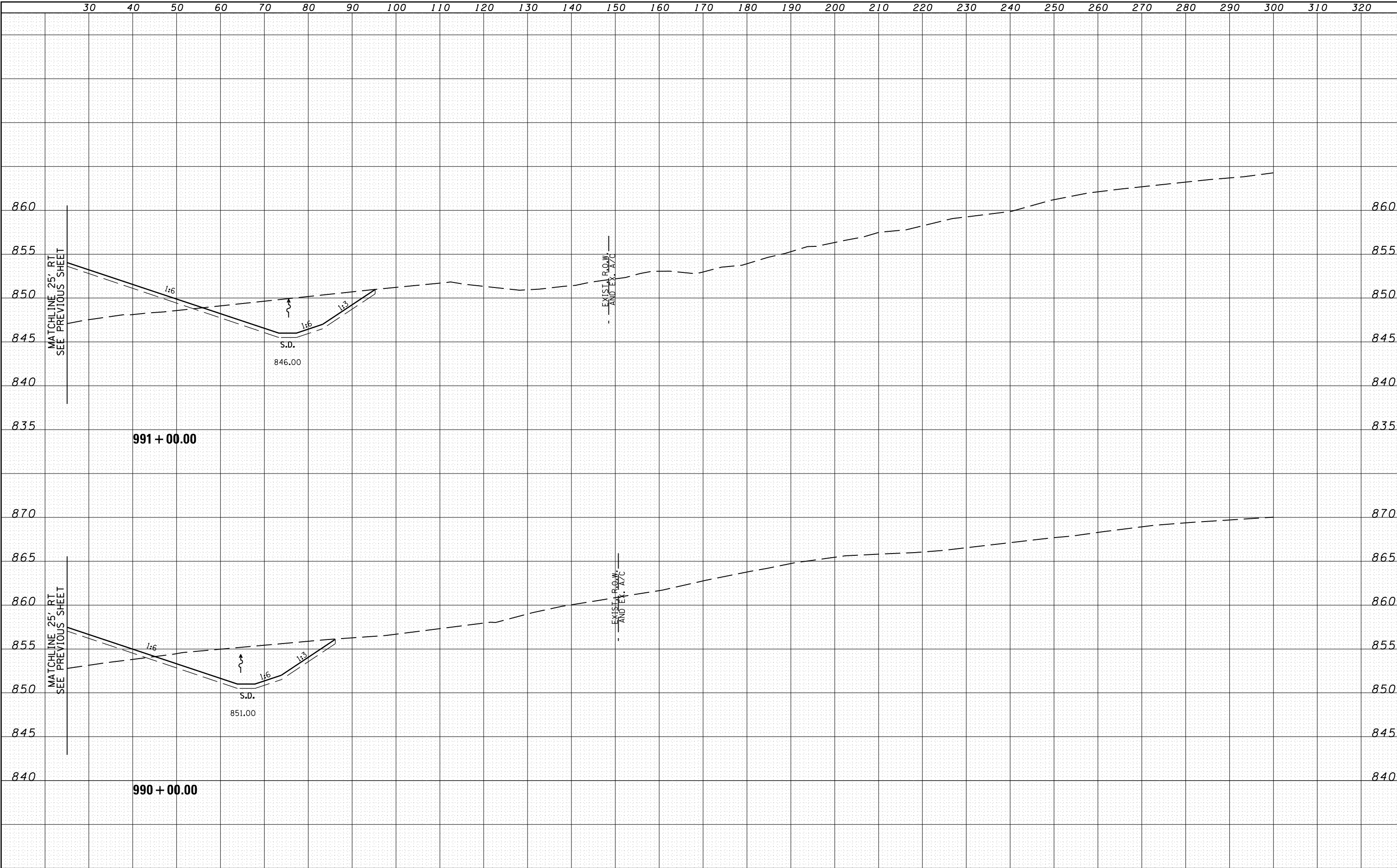
DATE	
BY	
ORIGINAL SURVEY	SURVEYED
NOTE BOOK	PLOTTED
NO.	TEMPLATE
	AREAS CHECKED



FILE NAME =	USER NAME =	DESIGNED - RDT	REVISED -	STATE OF ILLINOIS DEPARTMENT OF TRANSPORTATION	ILLINOIS ROUTE 2 CROSS SECTIONS	F.A.P. RTE. =	SECTION	COUNTY	TOTAL SHEETS	SHEET NO.	
es:\pw_work\pwidot\rundbladerr\d0331836\0264H7	esht-xssht-IL_Route_2.dgn	DRAWN - RDT	REVISED -			734	77R-1	WINNEBAGO	179	118	
		PLOT SCALE =	CHECKED - GC			REVISED -					CONTRACT NO. 64H70
		PLOT DATE	DATE - 10-05-2012			REVISED -					ILLINOIS FED. AID PROJECT

H: 1" = 10'
SCALE: V: 1" = 5'
SHEET NO. OF SHEETS STA. 990+00.00 TO STA. 991+00.00

BY	DATE
SURVEYED	
PLOTTED	
TEMPLATE	
AREAS CHECKED	
FINAL SURVEY NOTE BOOK NO.	



BY	DATE
SURVEYED	
PLOTTED	
TEMPLATE	
AREAS CHECKED	
ORIGINAL SURVEY NOTE BOOK NO.	

FILE NAME =	USER NAME =	DESIGNED - RDT	REVISD -
c:\pw-work\pwidot\rundbladerr\d0331836\0264H7P-sht-xssht-IL_Route_2.dgn		DRAWN - RDT	REVISD -
	PLOT SCALE =	CHECKED - GC	REVISD -
	PLOT DATE	DATE - 10-05-2012	REVISD -

**STATE OF ILLINOIS
DEPARTMENT OF TRANSPORTATION**

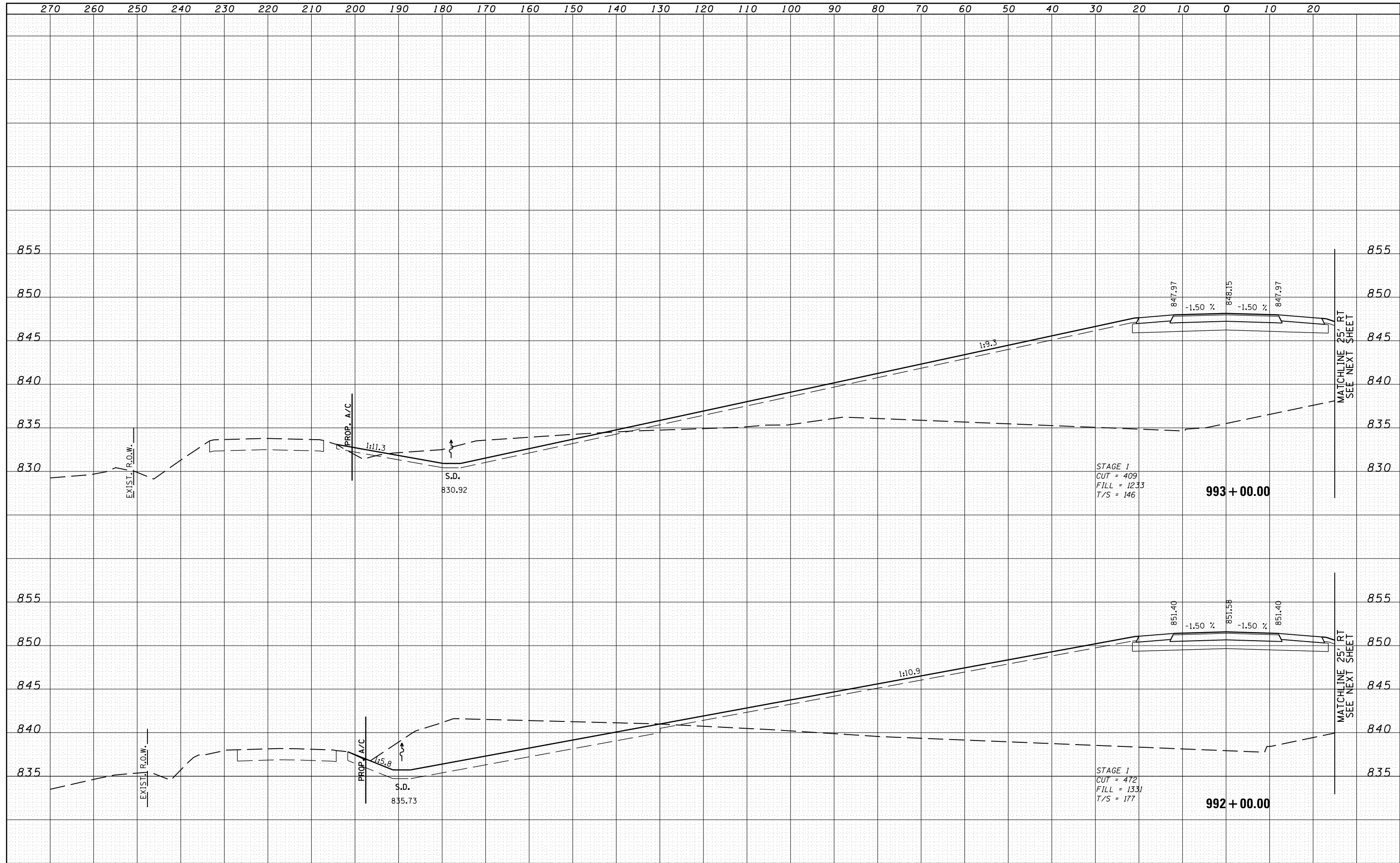
**ILLINOIS ROUTE 2
CROSS SECTIONS**

H: 1" = 10'
SCALE: V: 1" = 5'
SHEET NO. OF SHEETS STA. 990+00.00 TO STA. 991+00.00

F.A.P. RTE.	SECTION	COUNTY	TOTAL SHEETS	SHEET NO.
734	77R-1	WINNEBAGO	179	119
				CONTRACT NO. 64H70
ILLINOIS FED. AID PROJECT				

DATE	
BY	
FINAL SURVEY	SURVEYED
NOTE BOOK	PLOTTED
NO.	TEMPLATE
	AREAS CHECKED

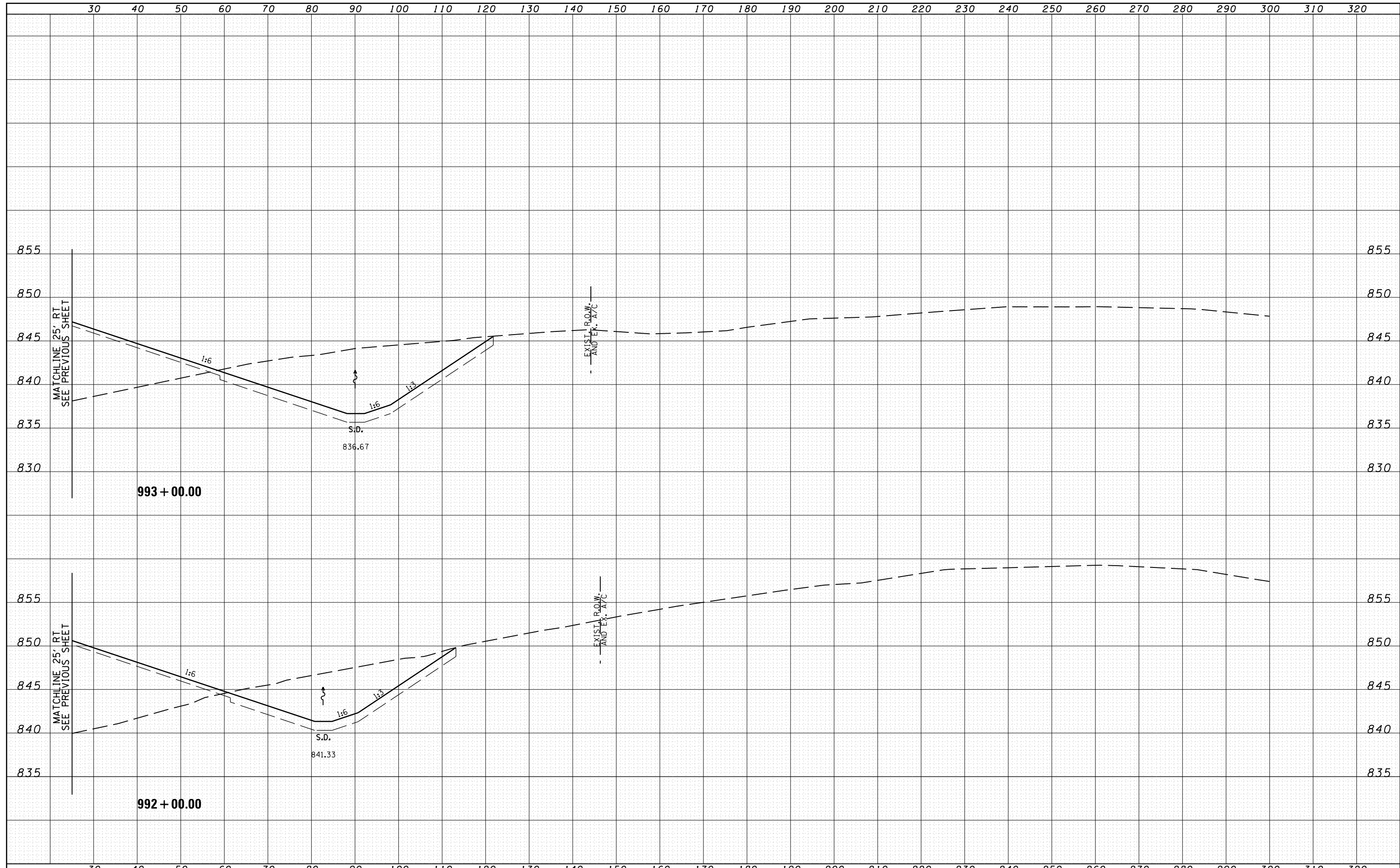
DATE	
BY	
ORIGINAL SURVEY	SURVEYED
NOTE BOOK	PLOTTED
NO.	TEMPLATE
	AREAS CHECKED



FILE NAME =	USER NAME =	DESIGNED - RDT	REVISED -	STATE OF ILLINOIS DEPARTMENT OF TRANSPORTATION	ILLINOIS ROUTE 2 CROSS SECTIONS	F.A.P. RTE.	SECTION	COUNTY	TOTAL SHEETS	SHEET NO.	
es:\pw_work\pwidot\rundbladerr\d0331836\0264H7	es:\pw_work\pwidot\rundbladerr\d0331836\0264H7	DRAWN - RDT	REVISED -			734	77R-1	WINNEBAGO	179	120	
PLOT SCALE =	DATE - 10-05-2012	CHECKED - GC	REVISED -			SCALE: V: 1" = 5'	SHEET NO. OF SHEETS	STA. 992+00.00 TO STA. 993+00.00	CONTRACT NO. 64HT0		
PLOT DATE	DATE - 10-05-2012	REVISIED -	REVISED -			ILLINOIS FED. AID PROJECT					

BY	DATE
FINAL SURVEY	SURVEYED
NOTE BOOK	PLOTTED
NO.	TEMPLATE
	AREAS CHECKED

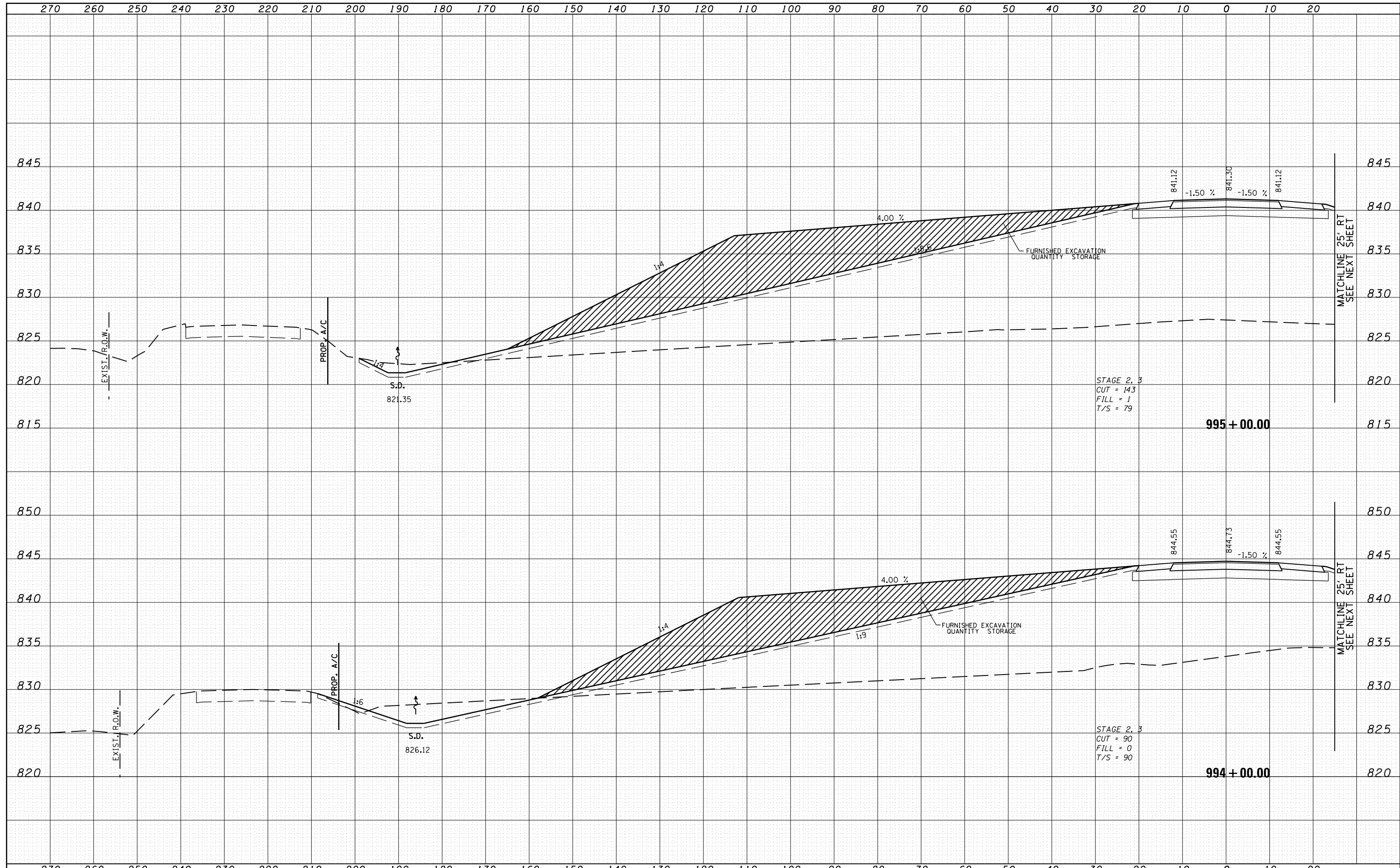
BY	DATE
ORIGINAL SURVEY	SURVEYED
NOTE BOOK	PLOTTED
NO.	TEMPLATE
	AREAS CHECKED



FILE NAME =	USER NAME =	DESIGNED - RDT	REVISED -	STATE OF ILLINOIS DEPARTMENT OF TRANSPORTATION	ILLINOIS ROUTE 2 CROSS SECTIONS		F.A.P. RTE.	SECTION	COUNTY	TOTAL SHEETS	SHEET NO.
		DRAWN - RDT	REVISED -				734	77R-1	WINNEBAGO	179	121
		PLOT SCALE =	CHECKED - GC				REVISIED -	CONTRACT NO. 64H70			
		PLOT DATE	DATE - 10-05-2012				REVISED -	ILLINOIS FED. AID PROJECT			
SCALE: V: 1" = 5'				SHEET NO. OF SHEETS		STA. 992+00.00 TO STA. 993+00.00					

DATE	
BY	
FINAL SURVEY	SURVEYED
NOTE BOOK	PLOTTED
NO.	TEMPLATE
	AREAS CHECKED

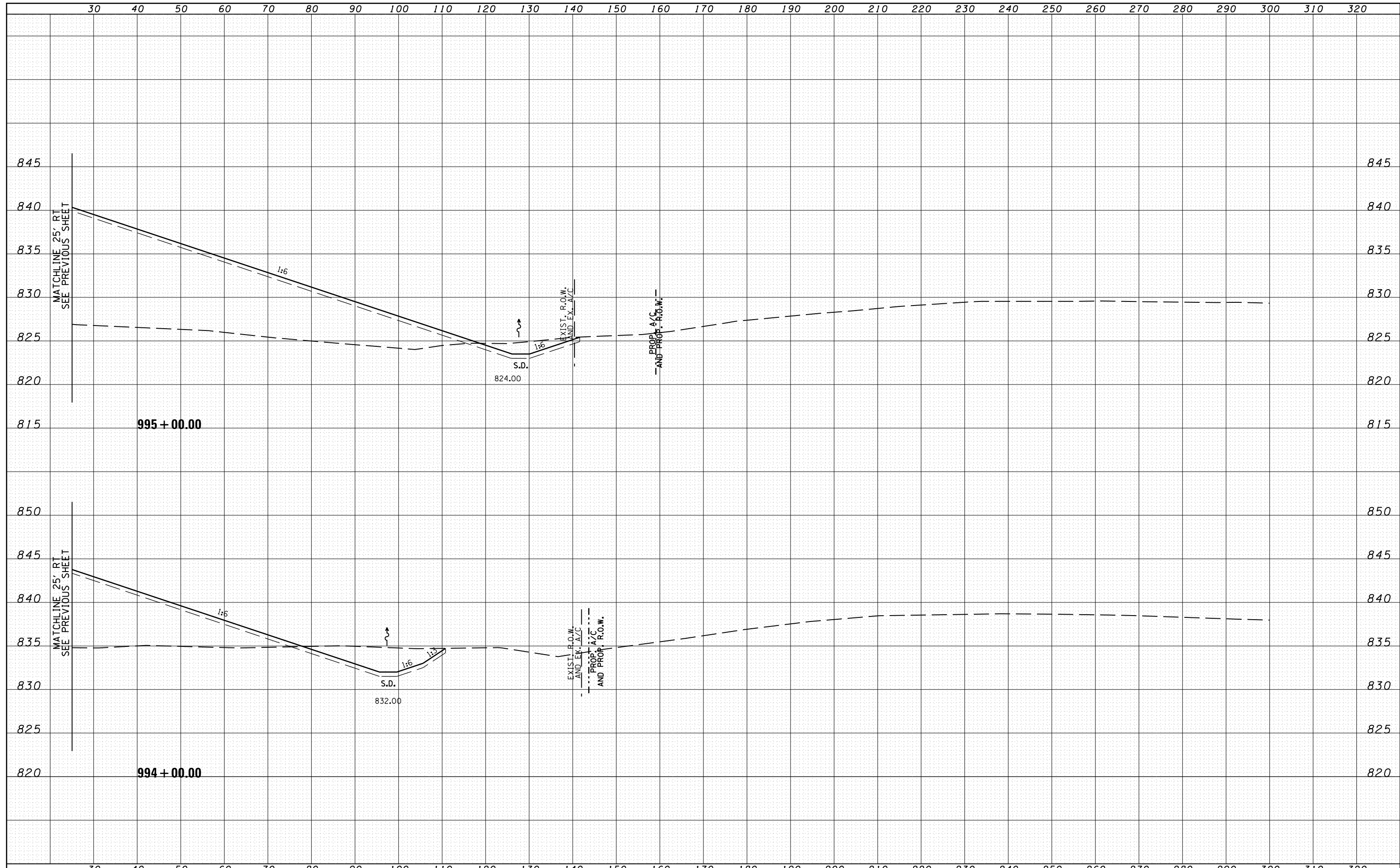
DATE	
BY	
ORIGINAL SURVEY	SURVEYED
NOTE BOOK	PLOTTED
NO.	TEMPLATE
	AREAS CHECKED



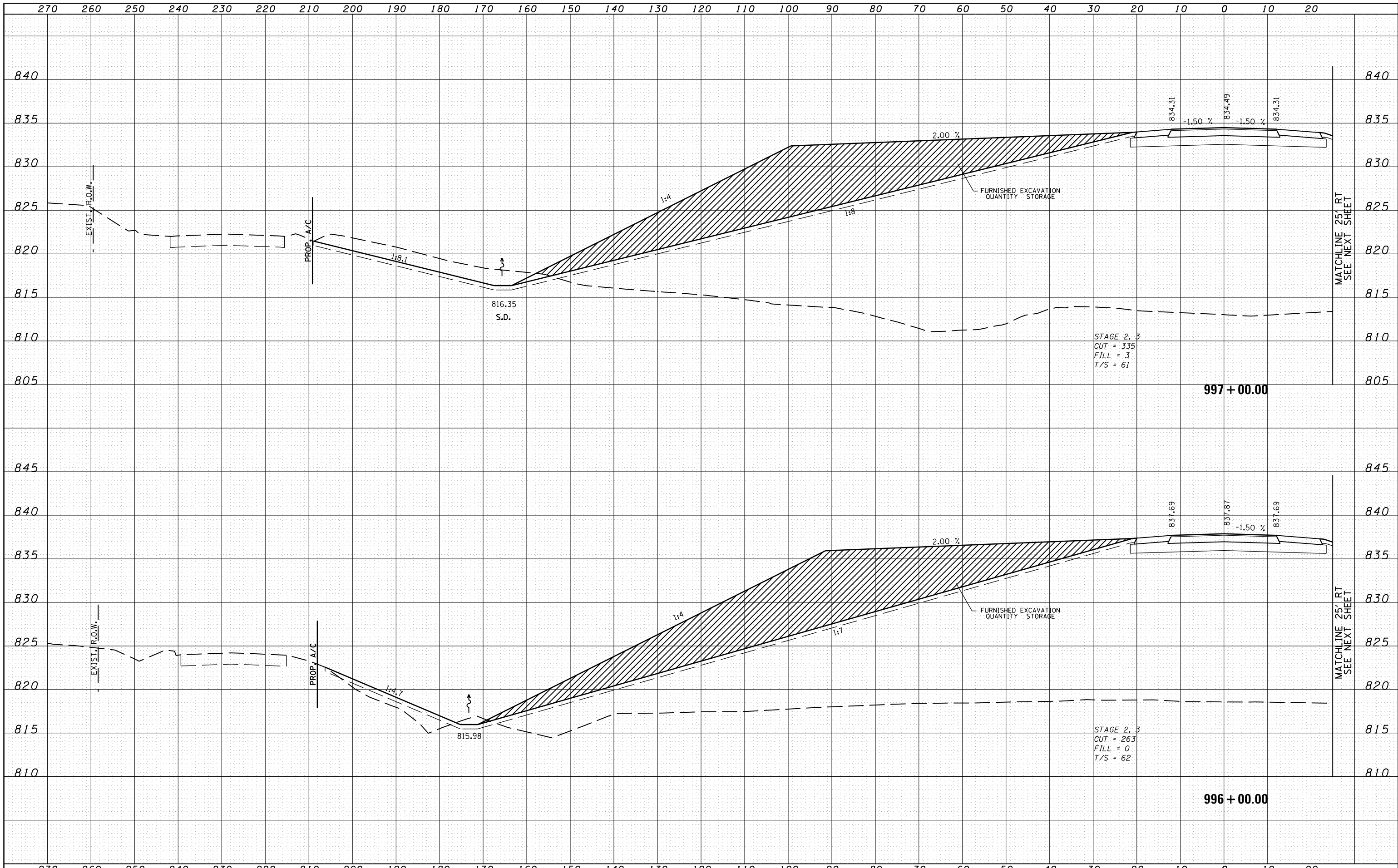
FILE NAME =	USER NAME =	DESIGNED - RDT	REVISED -	STATE OF ILLINOIS DEPARTMENT OF TRANSPORTATION	ILLINOIS ROUTE 2 CROSS SECTIONS	F.A.P. RTE.	SECTION	COUNTY	TOTAL SHEETS	SHEET NO.	
es:\pw\work\p\dot\rundbladerr\d0331836\0264H7	esht-xssht-IL_Route_2.dgn	DRAWN - RDT	REVISED -			734	77R-1	WINNEBAGO	179	122	
PLOT SCALE =	CHECKED - GC	REVISIED -	SCALE: H: 1" = 10' V: 1" = 5'			SHEET NO.	OF SHEETS	STA. 994+00.00 TO STA. 995+00.00	CONTRACT NO. 64H70		
PLOT DATE	DATE - 10-05-2012	REVISIED -	ILLINOIS FED. AID PROJECT								

DATE	
BY	
FINAL SURVEY	SURVEYED
NOTE BOOK	PLOTTED
NO.	TEMPLATE
	AREAS CHECKED

DATE	
BY	
ORIGINAL SURVEY	SURVEYED
NOTE BOOK	PLOTTED
NO.	TEMPLATE
	AREAS CHECKED



FILE NAME =	USER NAME =	DESIGNED - RDT	REVISED -	STATE OF ILLINOIS DEPARTMENT OF TRANSPORTATION	ILLINOIS ROUTE 2 CROSS SECTIONS	F.A.P. RTE.	SECTION	COUNTY	TOTAL SHEETS	SHEET NO.
c:\pw_work\pwidot\rundbladerr\d0331836\0264H70	shht-xssht-IL_Route_2.dgn	DRAWN - RDT	REVISED -			734	77R-1	WINNEBAGO	179	123
PLOT SCALE =	CHECKED - GC	REVISED -	SCALE: V: 1" = 5'			SHEET NO.	OF SHEETS	STA. 994+00.00	TO STA. 995+00.00	CONTRACT NO. 64H70
PLOT DATE	DATE - 10-05-2012	REVISED -	ILLINOIS FED. AID PROJECT							



DATE	
BY	
NO.	
FINAL SURVEY	SURVEYED
NOTE BOOK	PLOTTED
AREAS CHECKED	TEMPLATE
	AREAS CHECKED

DATE	
BY	
NO.	
ORIGINAL SURVEY	SURVEYED
NOTE BOOK	PLOTTED
AREAS CHECKED	TEMPLATE
	AREAS CHECKED

FILE NAME =
 c:\pwork\pwork\undbladerr\d0331836\0264H70

USER NAME =
 DESIGNED - RDT
 DRAWN - RDT
 CHECKED - GC
 DATE - 10-05-2012

REVISIONS
 REVISED -
 REVISED -
 REVISED -
 REVISED -

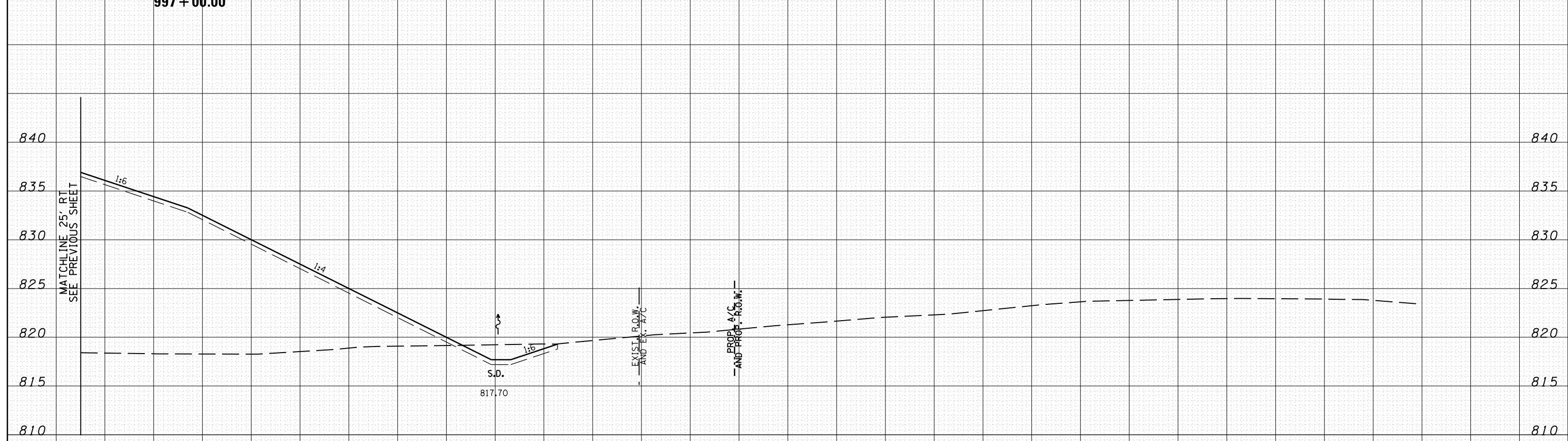
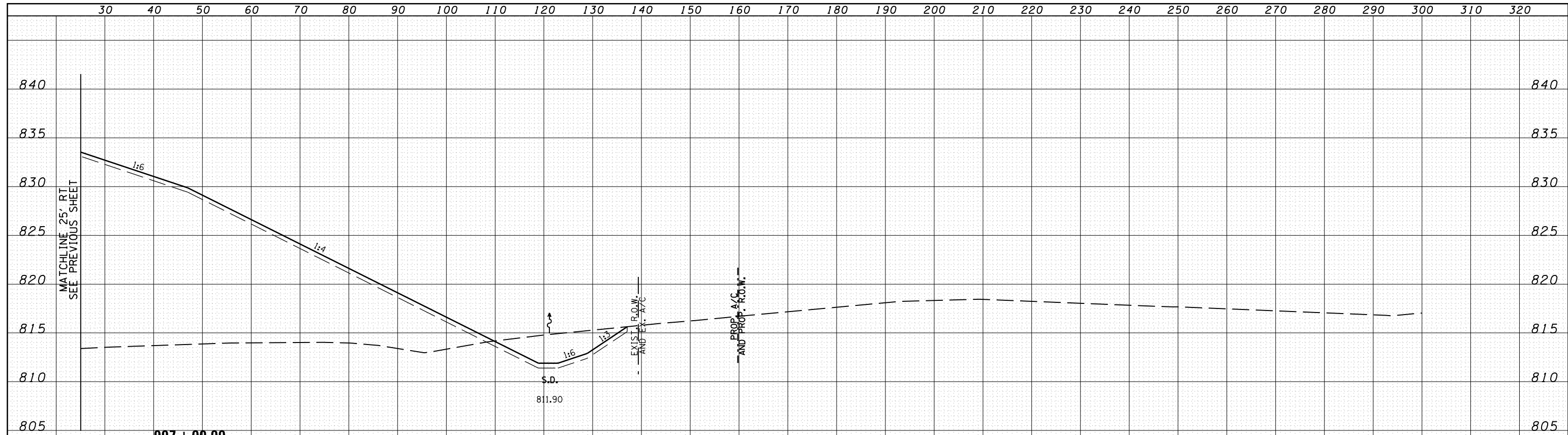
**STATE OF ILLINOIS
 DEPARTMENT OF TRANSPORTATION**

**ILLINOIS ROUTE 2
 CROSS SECTIONS**
 H: 1" = 10'
 SCALE: V: 1" = 5'

F.A.P. RTE.	SECTION	COUNTY	TOTAL SHEETS	SHEET NO.
734	77R-1	WINNEBAGO	179	124
CONTRACT NO. 64H70			ILLINOIS FED. AID PROJECT	

DATE	
BY	
FINAL SURVEY	SURVEYED
NOTE BOOK	PLOTTED
NO.	TEMPLATE
	AREAS CHECKED

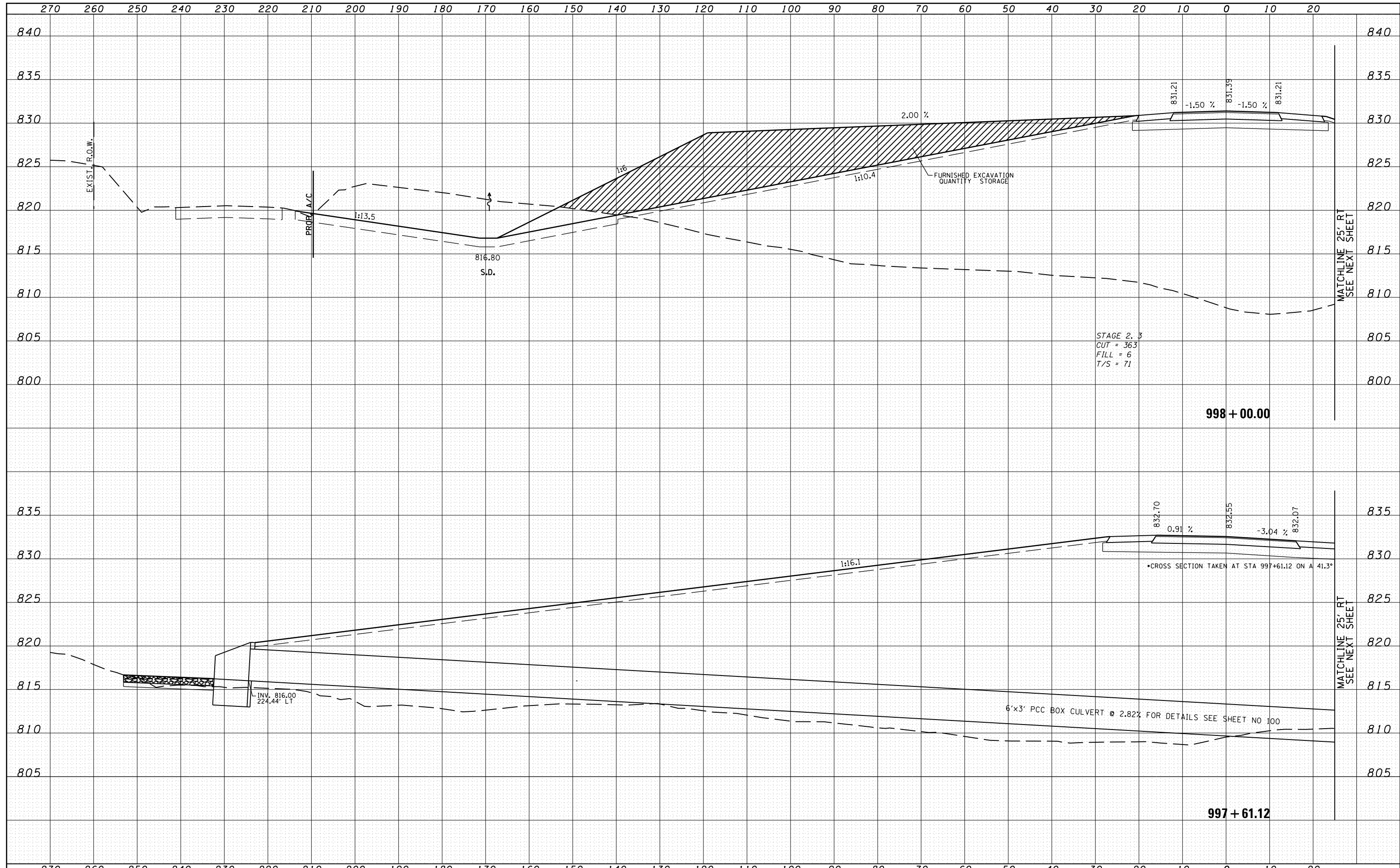
DATE	
BY	
ORIGINAL SURVEY	SURVEYED
NOTE BOOK	PLOTTED
NO.	TEMPLATE
	AREAS CHECKED



FILE NAME =	USER NAME =	DESIGNED - RDT	REVISED -	STATE OF ILLINOIS DEPARTMENT OF TRANSPORTATION	ILLINOIS ROUTE 2 CROSS SECTIONS	F.A.P. RTE.	SECTION	COUNTY	TOTAL SHEETS	SHEET NO.
ca:\pw_work\pwidot\rundbladerr\d0331836\0264H70	ca:\pw_work\pwidot\rundbladerr\d0331836\0264H70	DRAWN - RDT	REVISED -			734	77R-1	WINNEBAGO	179	125
PLOT SCALE =	CHECKED - GC	REVISED -	SCALE: V: 1" = 5'			SHEET NO.	OF SHEETS	STA. 996+00.00	TO STA. 997+00.00	CONTRACT NO. 64H70
PLOT DATE	DATE - 10-05-2012	REVISED -	ILLINOIS FED. AID PROJECT							

DATE	
BY	
FINAL SURVEY	
PLOTTED	
TEMPLATE	
NOTE BOOK	
AREAS CHECKED	
NO.	

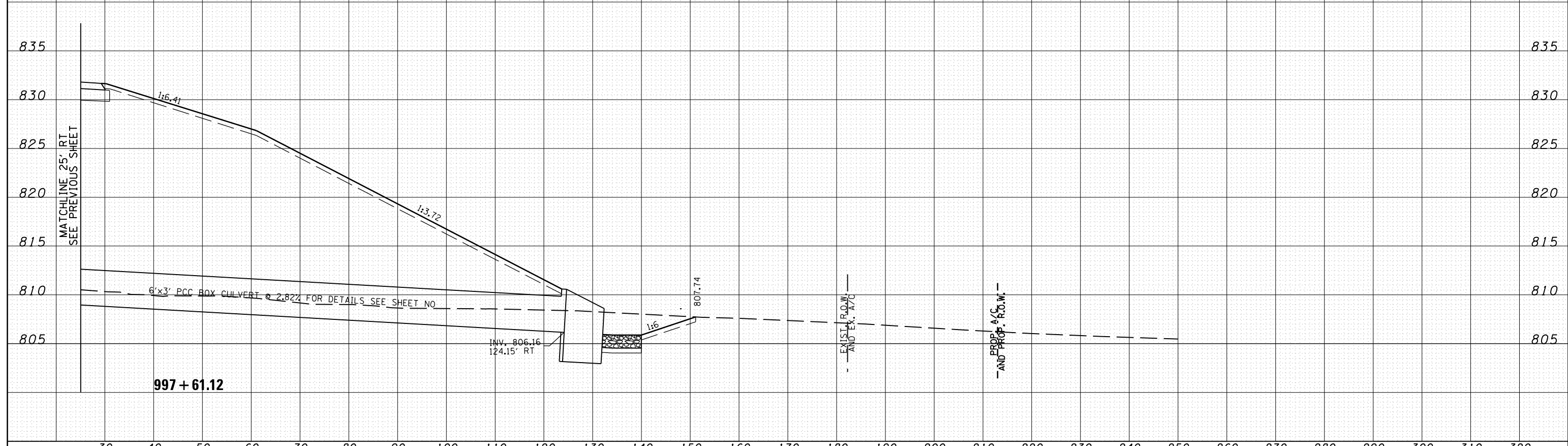
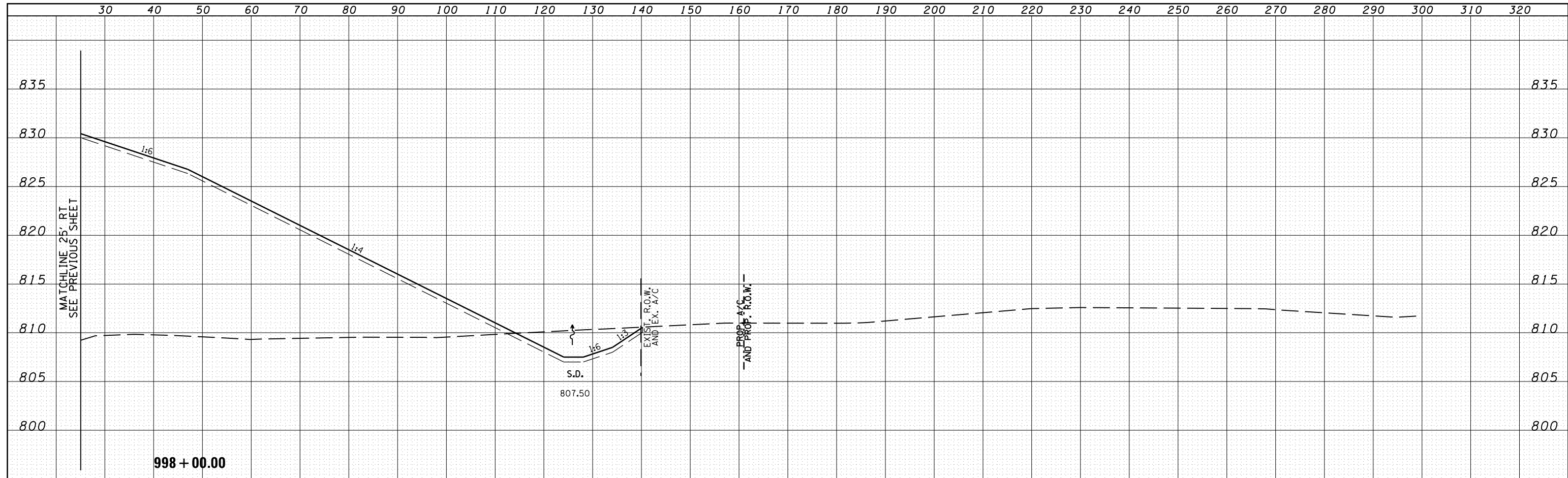
DATE	
BY	
ORIGINAL SURVEY	
PLOTTED	
TEMPLATE	
NOTE BOOK	
AREAS CHECKED	
NO.	



FILE NAME =	USER NAME =	DESIGNED - RDT	REVISED -	STATE OF ILLINOIS DEPARTMENT OF TRANSPORTATION	ILLINOIS ROUTE 2 CROSS SECTIONS	F.A.P. RTE.	SECTION	COUNTY	TOTAL SHEETS	SHEET NO.
c:\pw-work\pwidot\rundbladerr\d0331836\0264H7	0-shht-xssht-IL_Route_2.dgn	DRAWN - RDT	REVISED -			734	77R-1	WINNEBAGO	179	126
PLOT SCALE =	CHECKED - GC	REVISED -	SCALE: V: 1" = 5'			SHEET NO.	OF SHEETS	STA. 997+61.12	TO STA. 998+00.00	CONTRACT NO. 64H70
PLOT DATE	DATE - 10-05-2012	REVISED -	ILLINOIS FED. AID PROJECT							

DATE	
BY	
FINAL SURVEY	SURVEYED
NOTE BOOK	PLOTTED
NO.	TEMPLATE
	AREAS CHECKED

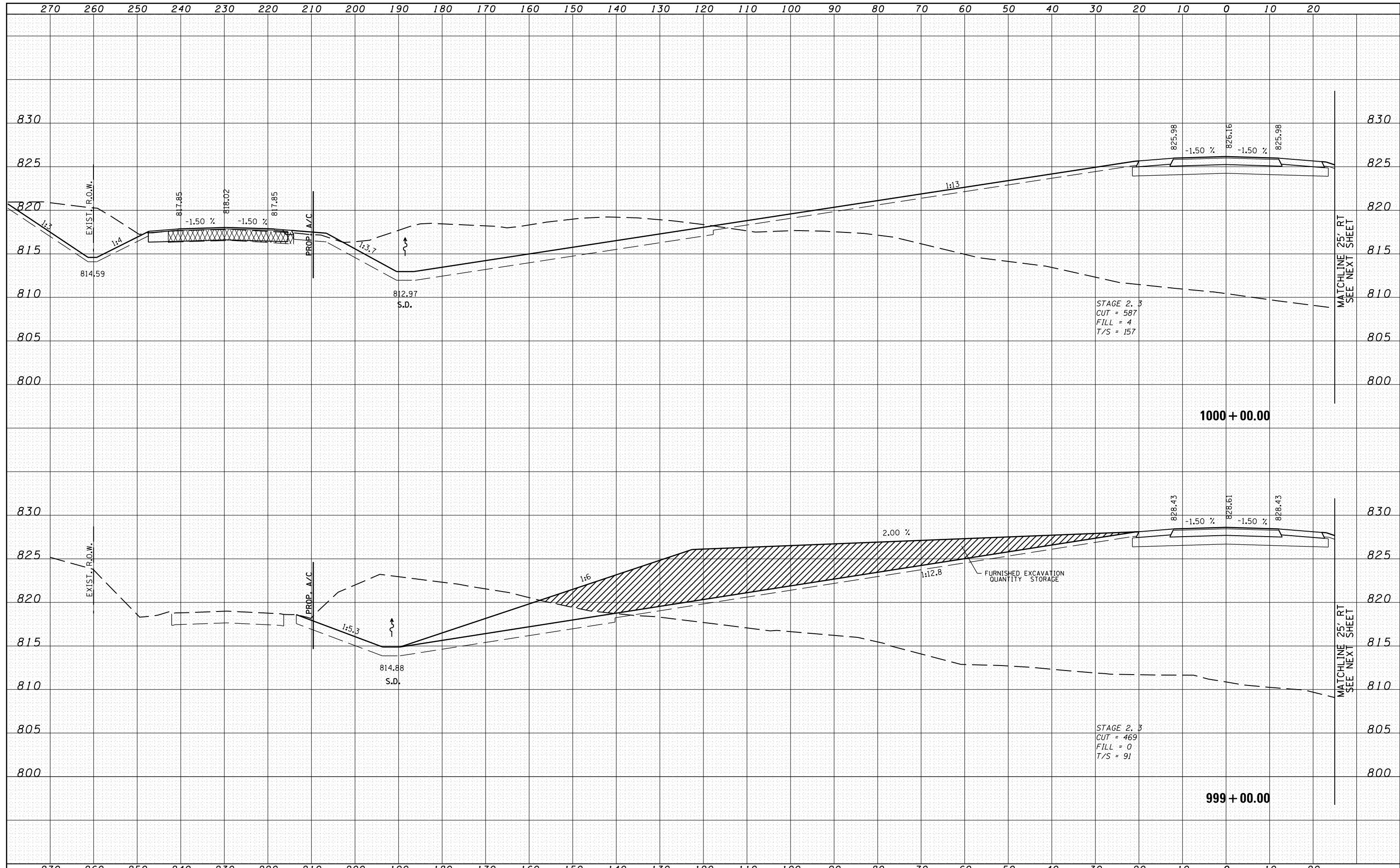
DATE	
BY	
ORIGINAL SURVEY	SURVEYED
NOTE BOOK	PLOTTED
NO.	TEMPLATE
	AREAS CHECKED



FILE NAME =	USER NAME =	DESIGNED - RDT	REVISED -	STATE OF ILLINOIS DEPARTMENT OF TRANSPORTATION	ILLINOIS ROUTE 2 CROSS SECTIONS	F.A.P. RTE.	SECTION	COUNTY	TOTAL SHEETS	SHEET NO.
es:\pw\work\pwidot\rundbladerr\d0331836\0264H70	shst-xssht-IL_Route_2.dgn	DRAWN - RDT	REVISED -			734	77R-1	WINNEBAGO	179	127
PLOT SCALE =	CHECKED - GC	REVISED -	SCALE: H: 1" = 10' V: 1" = 5'			SHEET NO.	OF SHEETS	STA. 997+61.12	TO STA. 998+00.00	CONTRACT NO. 64H70
PLOT DATE	DATE - 10-05-2012	REVISED -	ILLINOIS FED. AID PROJECT							

DATE	
BY	
FINAL SURVEY	SURVEYED
NOTE BOOK	PLOTTED
NO.	TEMPLATE
	AREAS CHECKED

DATE	
BY	
ORIGINAL SURVEY	SURVEYED
NOTE BOOK	PLOTTED
NO.	TEMPLATE
	AREAS CHECKED

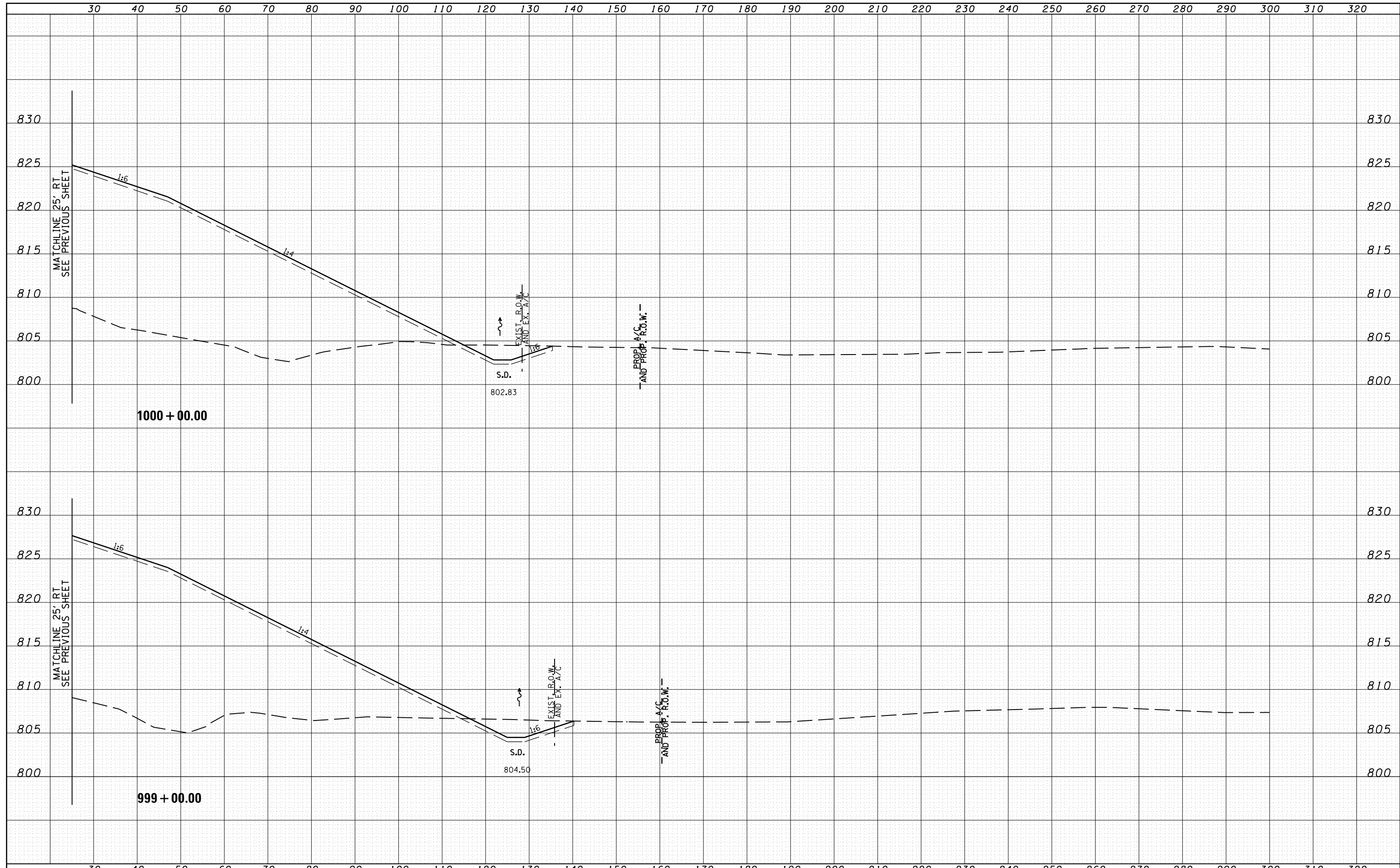


FILE NAME =	USER NAME =	DESIGNED -	REVISED -	STATE OF ILLINOIS DEPARTMENT OF TRANSPORTATION	ILLINOIS ROUTE 2 CROSS SECTIONS	F.A.P. RTE.	SECTION	COUNTY	TOTAL SHEETS	SHEET NO.
es:\pw\work\pwidot\rundbladerr\d0331836\0264H7	esht-xssht-IL_Route_2.dgn	DRAWN -	REVISED -			734	77R-1	WINNEBAGO	179	128
PLOT SCALE =	CHECKED -	REVISED -	REVISED -			CONTRACT NO. 64H70				
PLOT DATE	DATE - 10-05-2012	REVISED -	REVISED -			ILLINOIS FED. AID PROJECT				

SCALE: SHEET NO. OF SHEETS STA. 999+00.00 TO STA. 1000+00.00

DATE	
BY	
FINAL SURVEY	SURVEYED
NOTE BOOK	PLOTTED
NO.	TEMPLATE
	AREAS CHECKED

DATE	
BY	
ORIGINAL SURVEY	SURVEYED
NOTE BOOK	PLOTTED
NO.	TEMPLATE
	AREAS CHECKED



FILE NAME = c:\pw_work\pwidot\rundbladerr\d0331836\0264H70\sh-t-xssht-IL_Route_2.dgn

USER NAME =
 DESIGNED - RDT
 DRAWN - RDT
 CHECKED - GC
 DATE - 10-05-2012

REVISIONS
 REVISED -
 REVISED -
 REVISED -
 REVISED -

**STATE OF ILLINOIS
 DEPARTMENT OF TRANSPORTATION**

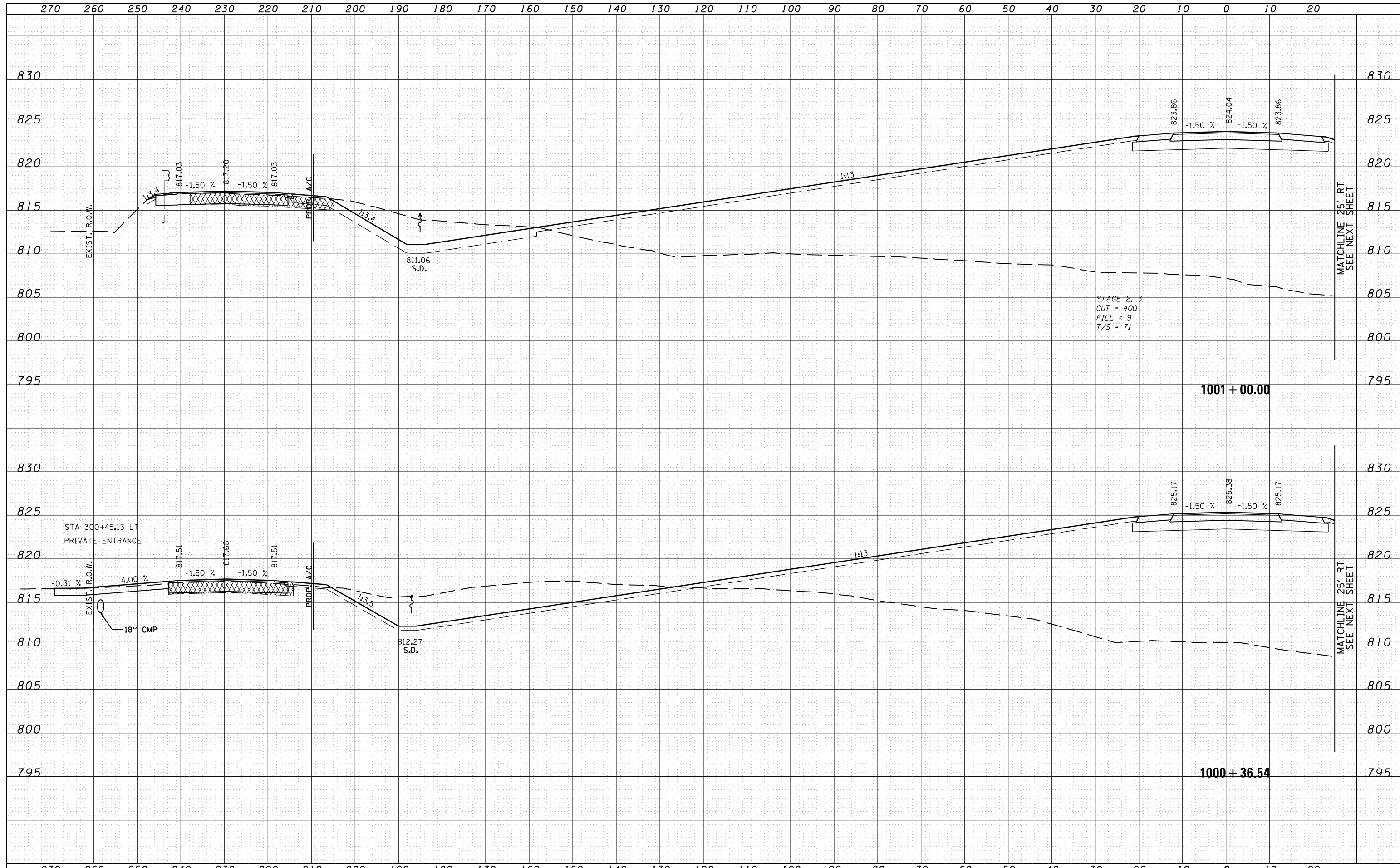
**ILLINOIS ROUTE 2
 CROSS SECTIONS**
 H: 1" = 10'
 SCALE: V: 1" = 5'

F.A.P. RTE.	SECTION	COUNTY	TOTAL SHEETS	SHEET NO.
734	77R-1	WINNEBAGO	179	129
			CONTRACT NO. 64H70	
ILLINOIS FED. AID PROJECT				

SHEET NO. OF SHEETS STA. 999+00.00 TO STA. 1000+00.00

DATE	
BY	
FINAL SURVEY	SURVEYED
NOTE BOOK	PLOTTED
NO.	TEMPLATE
	AREAS CHECKED

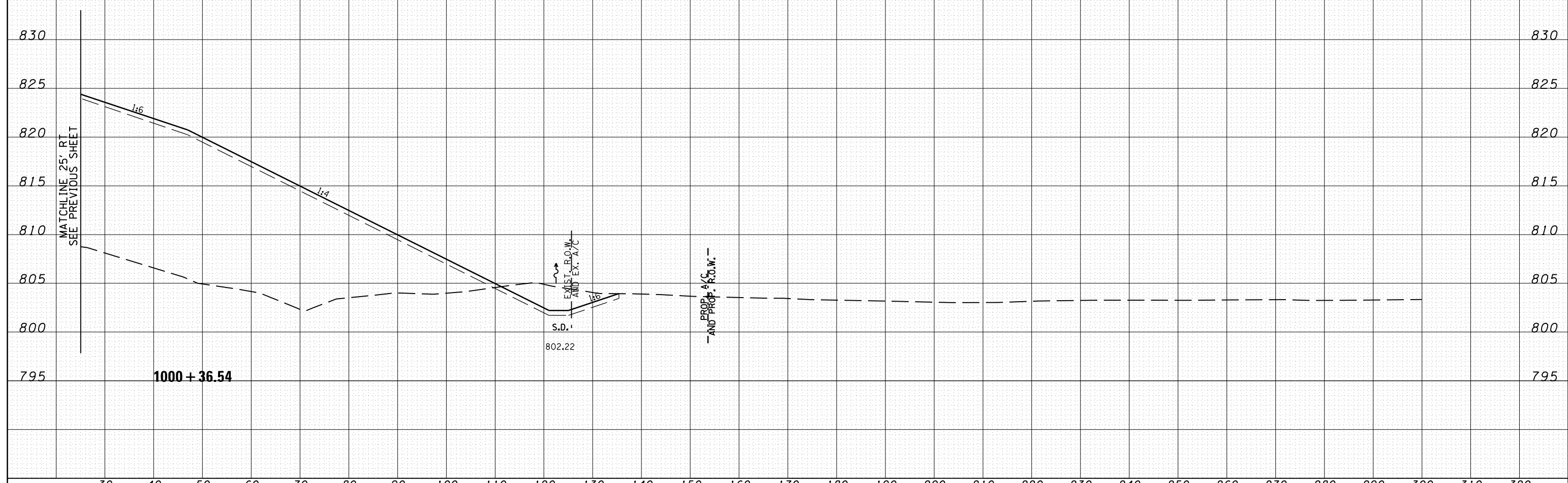
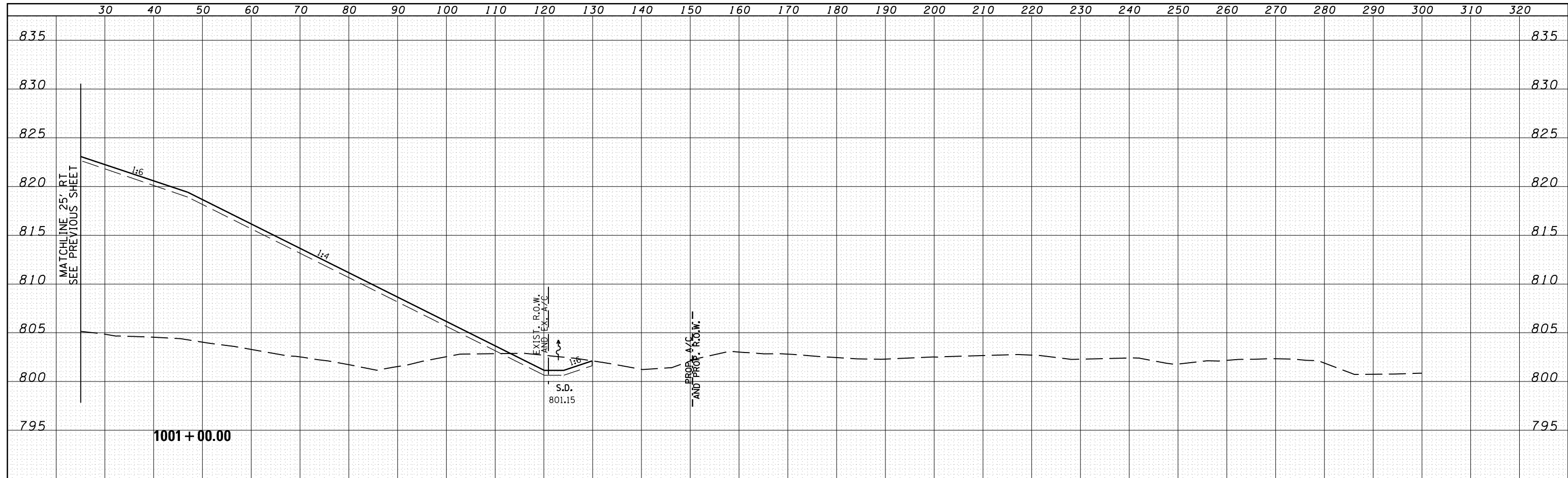
DATE	
BY	
ORIGINAL SURVEY	SURVEYED
NOTE BOOK	PLOTTED
NO.	TEMPLATE
	AREAS CHECKED



FILE NAME =	USER NAME =	DESIGNED - RDT	REVISED -	STATE OF ILLINOIS DEPARTMENT OF TRANSPORTATION	ILLINOIS ROUTE 2 CROSS SECTIONS	F.A.P. R.E.	SECTION	COUNTY	TOTAL SHEETS	SHEET NO.	
c:\pw-work\pwidot\rundbladerr\d0331836\0264H7	0-shd-xssht-IL_Route_2.dgn	DRAWN - RDT	REVISED -			734	77R-1	WINNEBAGO	179	130	
		PLOT SCALE =	CHECKED - GC			REVISED -					CONTRACT NO. 64HT0
		PLOT DATE	DATE - 10-05-2012			REVISED -	SCALE: V: 1" = 5'	SHEET NO.	OF SHEETS	STA. 1000+36.54 TO STA. 1001+00.00	ILLINOIS FED. AID PROJECT

DATE	BY
NO.	
FINAL SURVEY	SURVEYED
NOTE BOOK	PLOTTED
	TEMPLATE
	AREAS CHECKED

DATE	BY
NO.	
ORIGINAL SURVEY	SURVEYED
NOTE BOOK	PLOTTED
	TEMPLATE
	AREAS CHECKED



FILE NAME = c:\pw\work\pwidot\rundbladerr\d0331836\0264H70

USER NAME =
 DESIGNED - RDT
 DRAWN - RDT
 CHECKED - GC
 DATE - 10-05-2012

REVISIED -
 REVISIED -
 REVISIED -
 REVISIED -

STATE OF ILLINOIS
 DEPARTMENT OF TRANSPORTATION

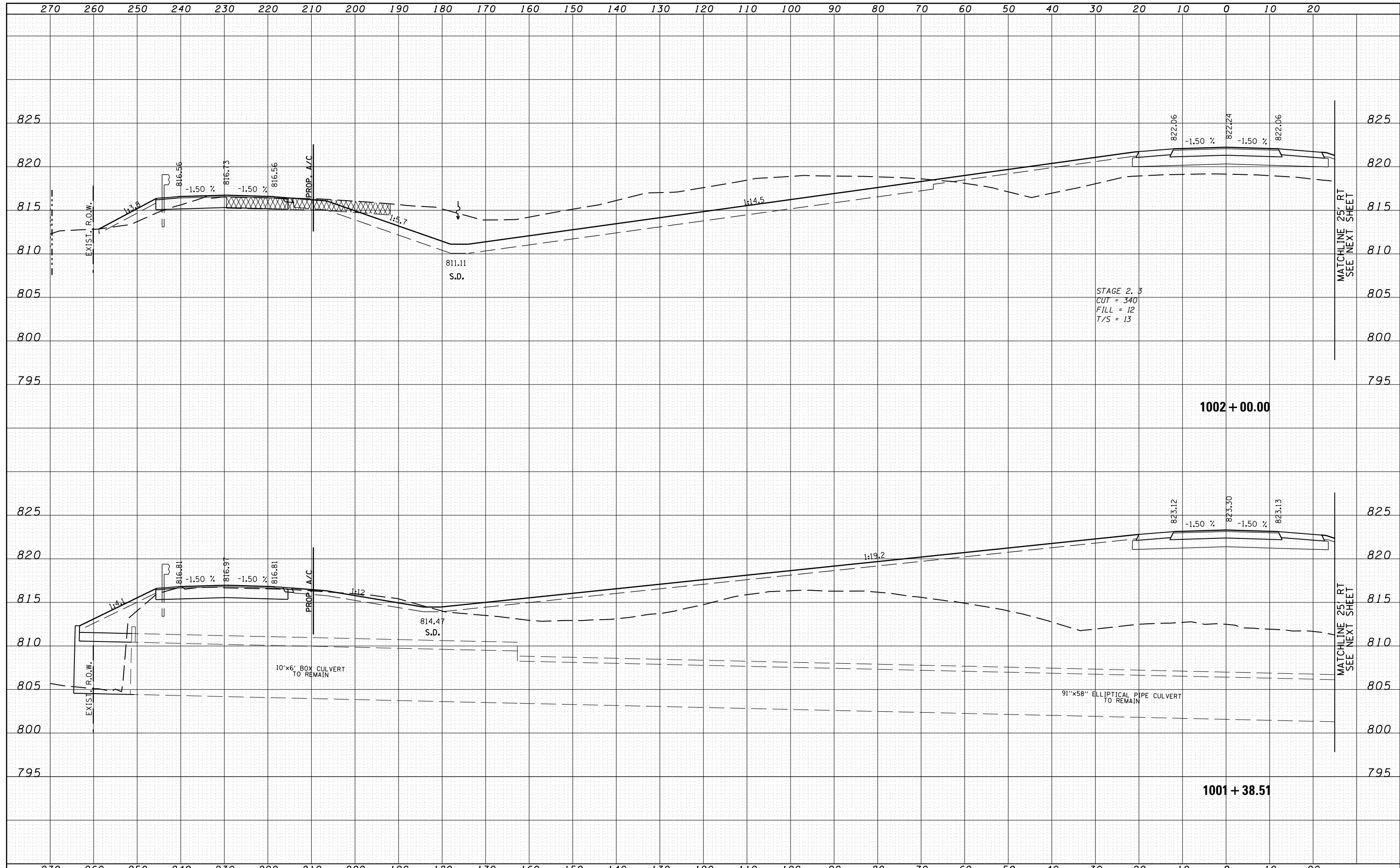
ILLINOIS ROUTE 2
 CROSS SECTIONS
 H: 1" = 10'
 SCALE: V: 1" = 5'

F.A.P. RTE.	SECTION	COUNTY	TOTAL SHEETS	SHEET NO.
734	77R-1	WINNEBAGO	179	131
CONTRACT NO. 64HT0				ILLINOIS FED. AID PROJECT

SHEET NO. OF SHEETS STA. 1000+36.54 TO STA. 1001+00.00

DATE	
BY	
SURVEYED	
PLOTTED	
TEMPLATE	
AREAS CHECKED	
FINAL SURVEY NOTE BOOK NO.	

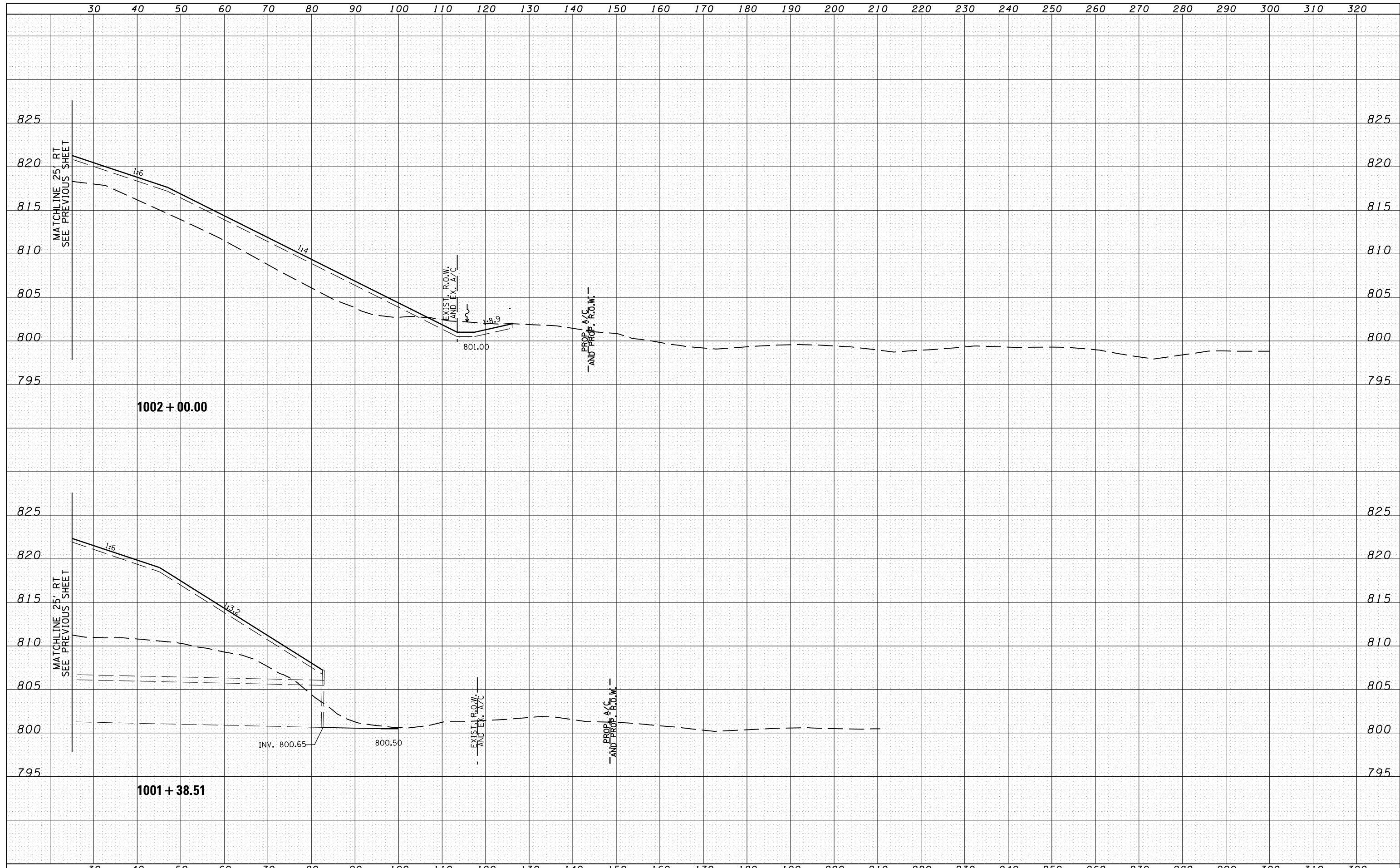
DATE	
BY	
SURVEYED	
PLOTTED	
TEMPLATE	
AREAS CHECKED	
ORIGINAL SURVEY NOTE BOOK NO.	



FILE NAME =	USER NAME =	DESIGNED -	REVISED -	STATE OF ILLINOIS DEPARTMENT OF TRANSPORTATION	ILLINOIS ROUTE 2 CROSS SECTIONS	F.A.P. RTE.	SECTION	COUNTY	TOTAL SHEETS	SHEET NO.	
c:\pw-work\pwidth\rundbladerr\d0331836\0264H70	csht-xssht-IL_Route_2.dgn	DRAWN -	REVISED -			734	77R-1	WINNEBAGO	179	132	
PLOT SCALE =	CHECKED -	REVISED -	SCALE:			SHEET NO.	OF SHEETS	STA. 1001+38.51 TO STA. 1002+00.00	ILLINOIS FED. AID PROJECT		
PLOT DATE	DATE - 10-05-2012	REVISED -	CONTRACT NO. 64HT0								

DATE	BY
SURVEYED	PLOTTED
NOTE BOOK	AREAS CHECKED
NO.	

DATE	BY
SURVEYED	PLOTTED
NOTE BOOK	AREAS CHECKED
NO.	



FILE NAME = c:\pwork\pwork\undbladerr\d0331836\0264H70

USER NAME = DESIGNED - RDT
 DRAWN - RDT
 CHECKED - GC
 DATE - 10-05-2012

REVISED -
 REVISED -
 REVISED -
 REVISED -

**STATE OF ILLINOIS
 DEPARTMENT OF TRANSPORTATION**

**ILLINOIS ROUTE 2
 CROSS SECTIONS**

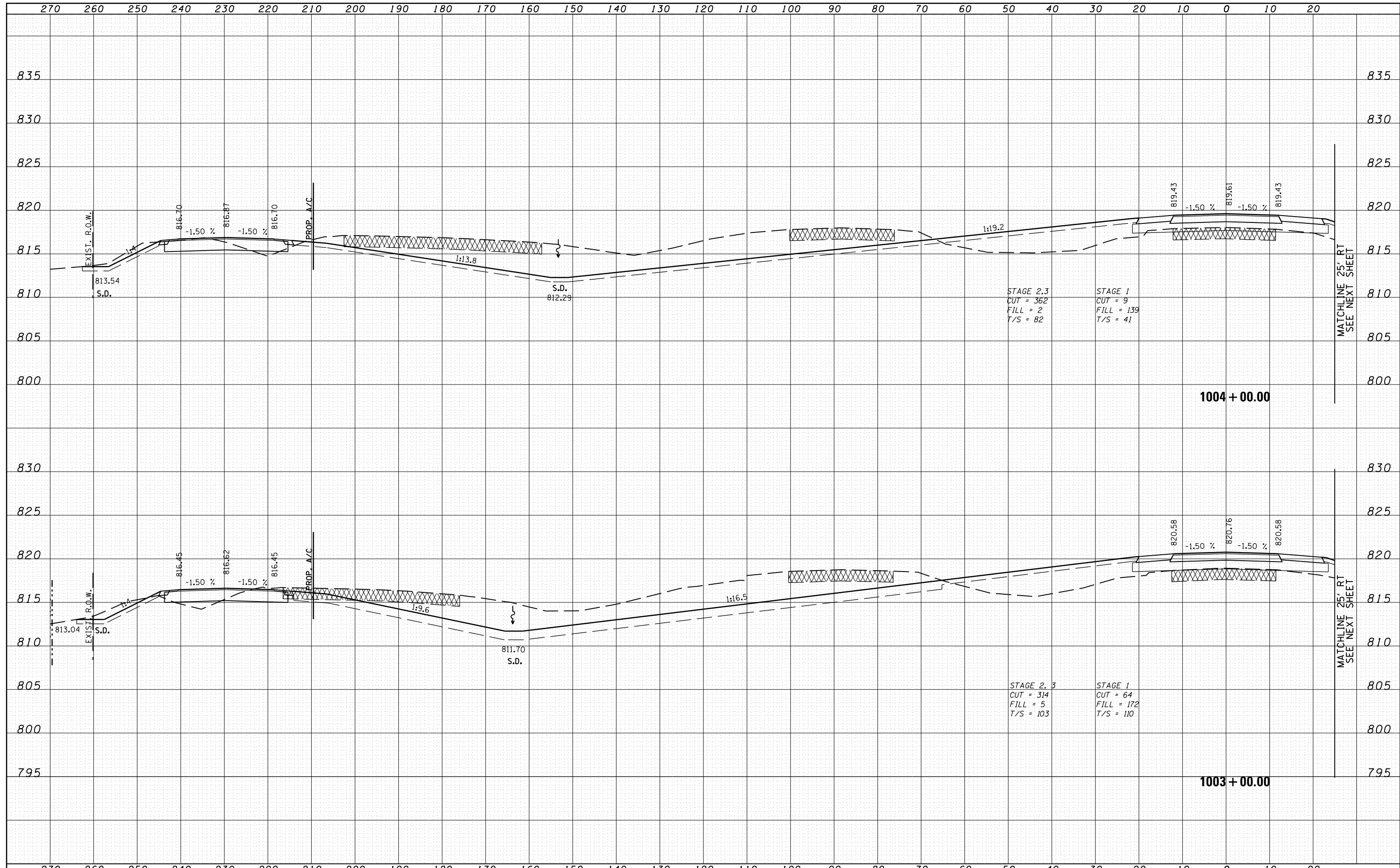
H: 1" = 10'
 SCALE: V: 1" = 5'

SHEET NO. OF SHEETS STA. 1001+38.51 TO STA. 1002+00.00

F.A.P. RTE.	SECTION	COUNTY	TOTAL SHEETS	SHEET NO.
734	77R-1	WINNEBAGO	179	133
				CONTRACT NO. 64HT0
ILLINOIS FED. AID PROJECT				

DATE	
BY	
FINAL SURVEY	SURVEYED
NOTE BOOK	PLOTTED
NO.	TEMPLATE
	AREAS CHECKED

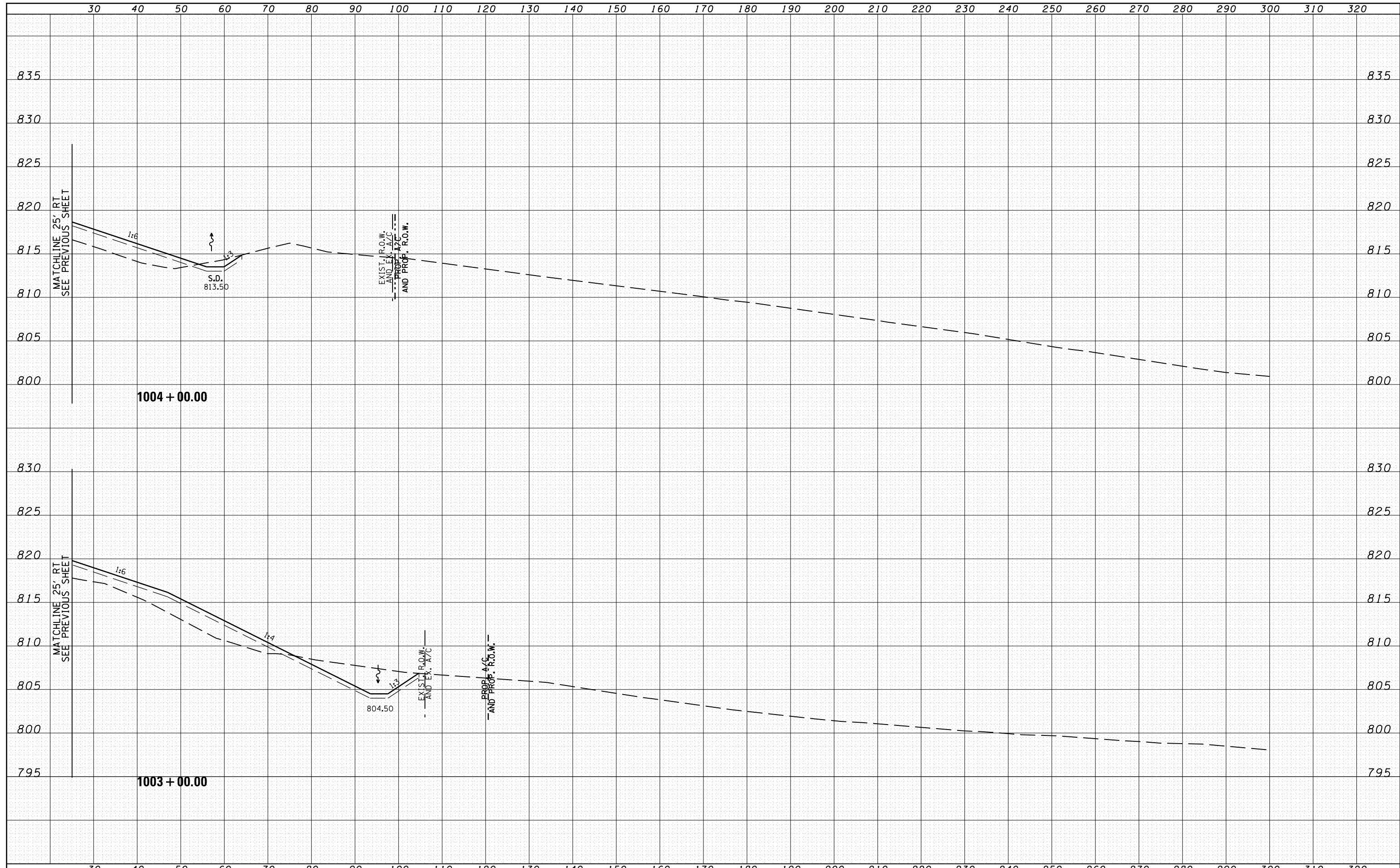
DATE	
BY	
ORIGINAL SURVEY	SURVEYED
NOTE BOOK	PLOTTED
NO.	TEMPLATE
	AREAS CHECKED



FILE NAME =	USER NAME =	DESIGNED - RDT	REVISED -	STATE OF ILLINOIS DEPARTMENT OF TRANSPORTATION	ILLINOIS ROUTE 2 CROSS SECTIONS	F.A.P. RTE.	SECTION	COUNTY	TOTAL SHEETS	SHEET NO.	
c:\pwork\pwork\pwork\pwork\d0331836\0264H7	IL_Route_2.dgn	DRAWN - RDT	REVISED -			734	77R-1	WINNEBAGO	179	134	
PLOT SCALE =	CHECKED - GC	REVISED -	SCALE: V: 1" = 5'			SHEET NO.	OF SHEETS	STA. 1003+00.00 TO STA. 1004+00.00	CONTRACT NO. 64HT0		
PLOT DATE	DATE - 10-05-2012	REVISED -	ILLINOIS FED. AID PROJECT								

DATE	BY
SURVEYED	PLOTTED
NOTE BOOK	AREAS CHECKED
NO.	

DATE	BY
SURVEYED	PLOTTED
NOTE BOOK	AREAS CHECKED
NO.	



FILE NAME = c:\pw_work\pwidot\rundbladerr\d0331836\0264H70\sheet-xssht-IL_Route_2.dgn

USER NAME =
 DESIGNED - RDT
 DRAWN - RDT
 CHECKED - GC
 DATE - 10-05-2012

REVISED -
 REVISED -
 REVISED -
 REVISED -

**STATE OF ILLINOIS
 DEPARTMENT OF TRANSPORTATION**

**ILLINOIS ROUTE 2
 CROSS SECTIONS**

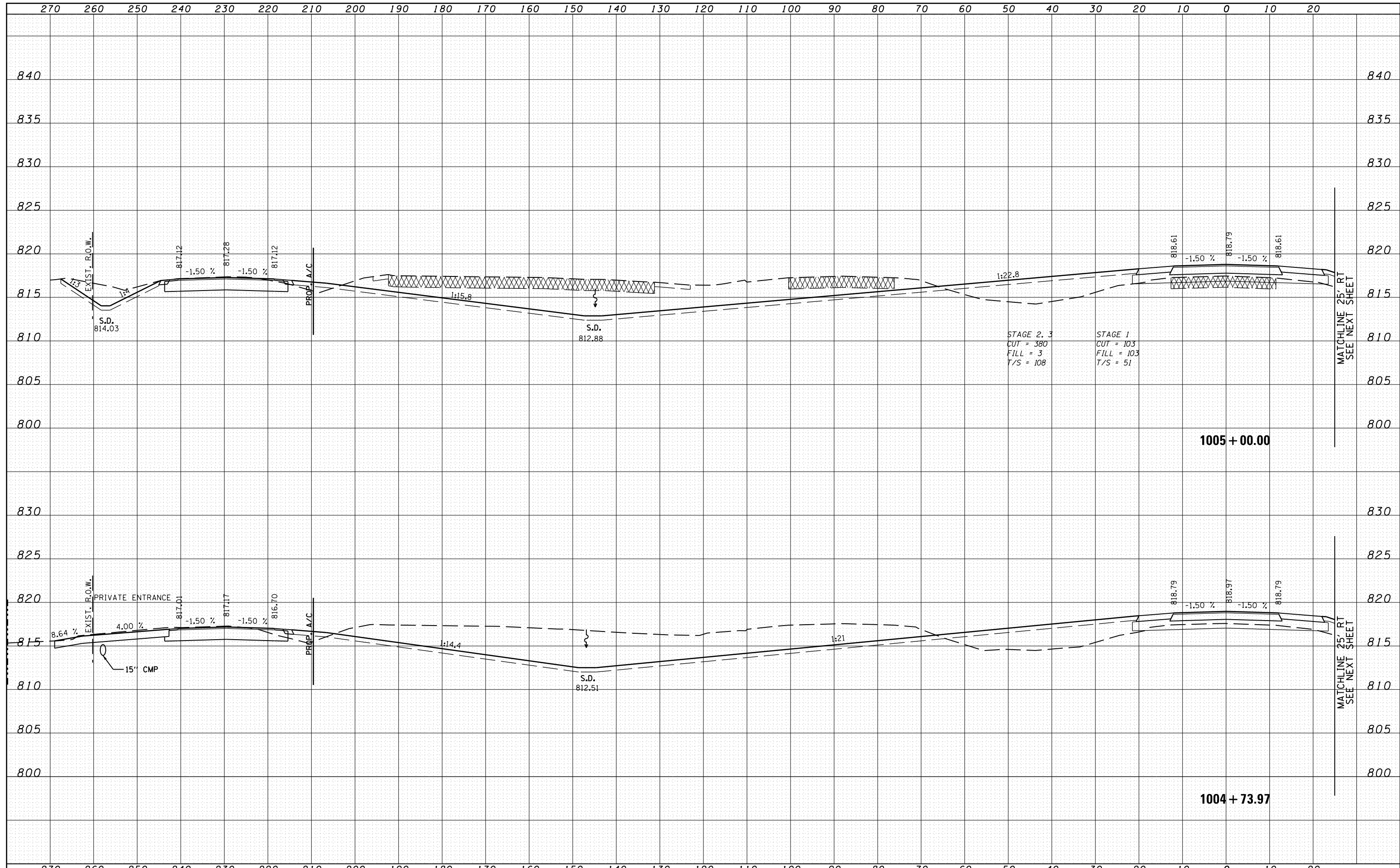
H: 1" = 10'
 SCALE: V: 1" = 5'

SHEET NO. OF SHEETS STA. 1003+00.00 TO STA. 1004+00.00

F.A.P. RTE.	SECTION	COUNTY	TOTAL SHEETS	SHEET NO.
734	77R-1	WINNEBAGO	179	135
				CONTRACT NO. 64H70
ILLINOIS FED. AID PROJECT				

DATE	
BY	
FINAL SURVEY	SURVEYED
NOTE BOOK	PLOTTED
NO.	AREAS CHECKED

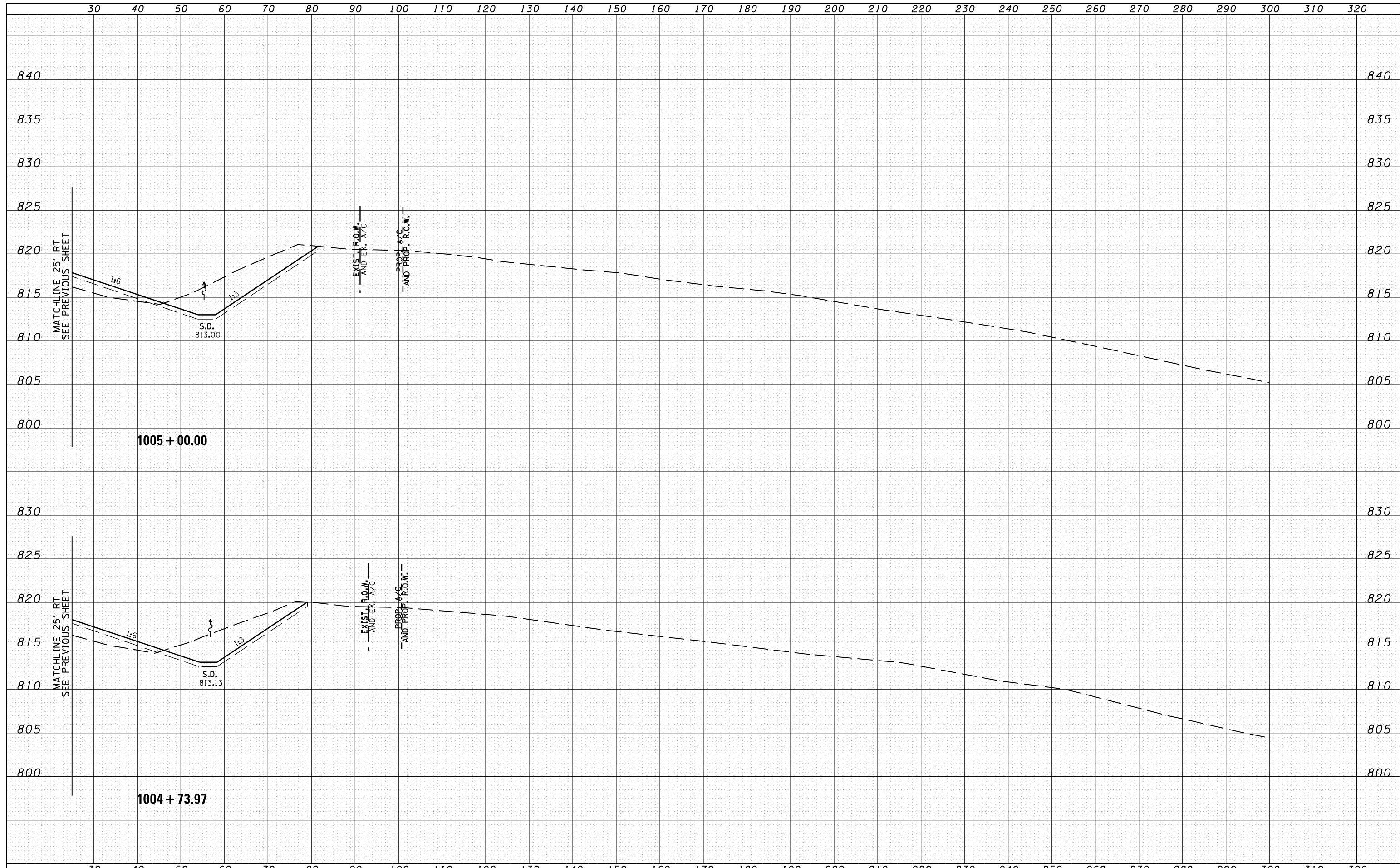
DATE	
BY	
ORIGINAL SURVEY	SURVEYED
NOTE BOOK	PLOTTED
NO.	AREAS CHECKED



FILE NAME =	USER NAME =	DESIGNED - RDT	REVISED -	STATE OF ILLINOIS DEPARTMENT OF TRANSPORTATION	ILLINOIS ROUTE 2 CROSS SECTIONS	F.A.P. RTE.	SECTION	COUNTY	TOTAL SHEETS	SHEET NO.	
c:\pwork\pwork\rundbladerr\d0331836\0264H7	esht-xssht-IL_Route_2.dgn	DRAWN - RDT	REVISED -			734	77R-1	WINNEBAGO	179	136	
PLOT SCALE =	CHECKED - GC	REVISED -	SCALE: V: 1" = 5'			SHEET NO.	OF SHEETS	STA. 1004+73.97 TO STA. 1005+00.00	CONTRACT NO. 64HT0		
PLOT DATE	DATE - 10-05-2012	REVISED -	ILLINOIS FED. AID PROJECT								

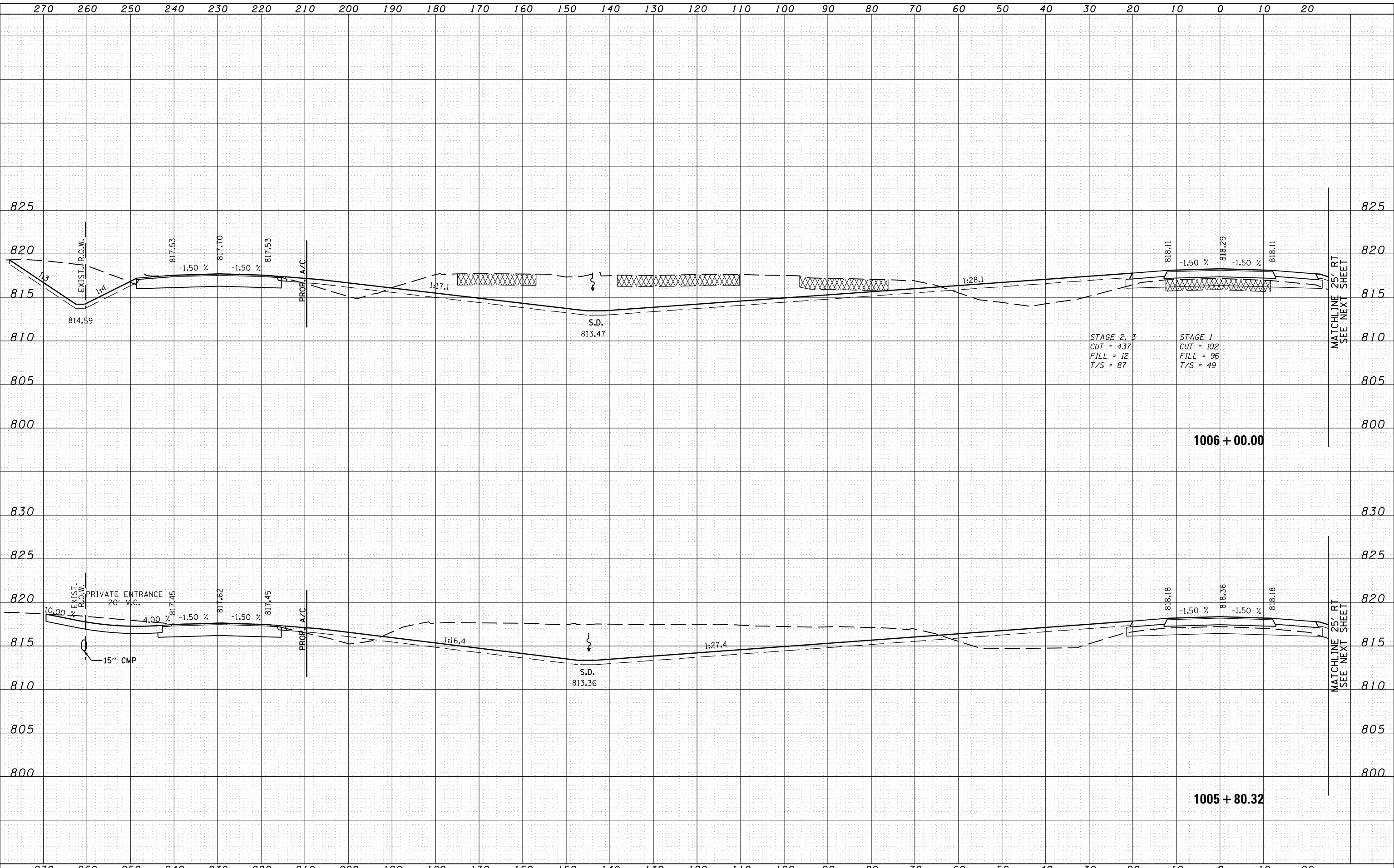
DATE	
BY	
FINAL SURVEY	SURVEYED
NOTE BOOK	PLOTTED
NO.	TEMPLATE
	AREAS CHECKED

DATE	
BY	
ORIGINAL SURVEY	SURVEYED
NOTE BOOK	PLOTTED
NO.	TEMPLATE
	AREAS CHECKED



FILE NAME =	USER NAME =	DESIGNED - RDT	REVISED -	STATE OF ILLINOIS DEPARTMENT OF TRANSPORTATION	ILLINOIS ROUTE 2 CROSS SECTIONS	F.A.P. RTE.	SECTION	COUNTY	TOTAL SHEETS	SHEET NO.	
c:\pw_work\pwidot\rundbladerr\d0331836\0264H70	gshst-xssht-IL_Route_2.dgn	DRAWN - RDT	REVISED -			734	77R-1	WINNEBAGO	179	137	
PLOT SCALE =	CHECKED - GC	REVISED -	SCALE: V: 1" = 5'			SHEET NO.	OF SHEETS	STA. 1004+73.97 TO STA. 1005+00.00	CONTRACT NO. 64HT0		
PLOT DATE	DATE - 10-05-2012	REVISED -	ILLINOIS FED. AID PROJECT								

BY	DATE
SURVEYED	
PLOTTED	
TEMPLATE	
AREAS CHECKED	
FINAL SURVEY NO.	
NOTE BOOK NO.	



BY	DATE
SURVEYED	
PLOTTED	
TEMPLATE	
AREAS CHECKED	
ORIGINAL SURVEY NO.	
NOTE BOOK NO.	

FILE NAME =	USER NAME =	DESIGNED - RDT	REVISED -
es:\pwork\pwidot\rundbladerr\d0331836\0264H70\sht-xssht-IL_Route_2.dgn		DRAWN - RDT	REVISED -
		CHECKED - GC	REVISED -
		DATE - 10-05-2012	REVISED -

**STATE OF ILLINOIS
DEPARTMENT OF TRANSPORTATION**

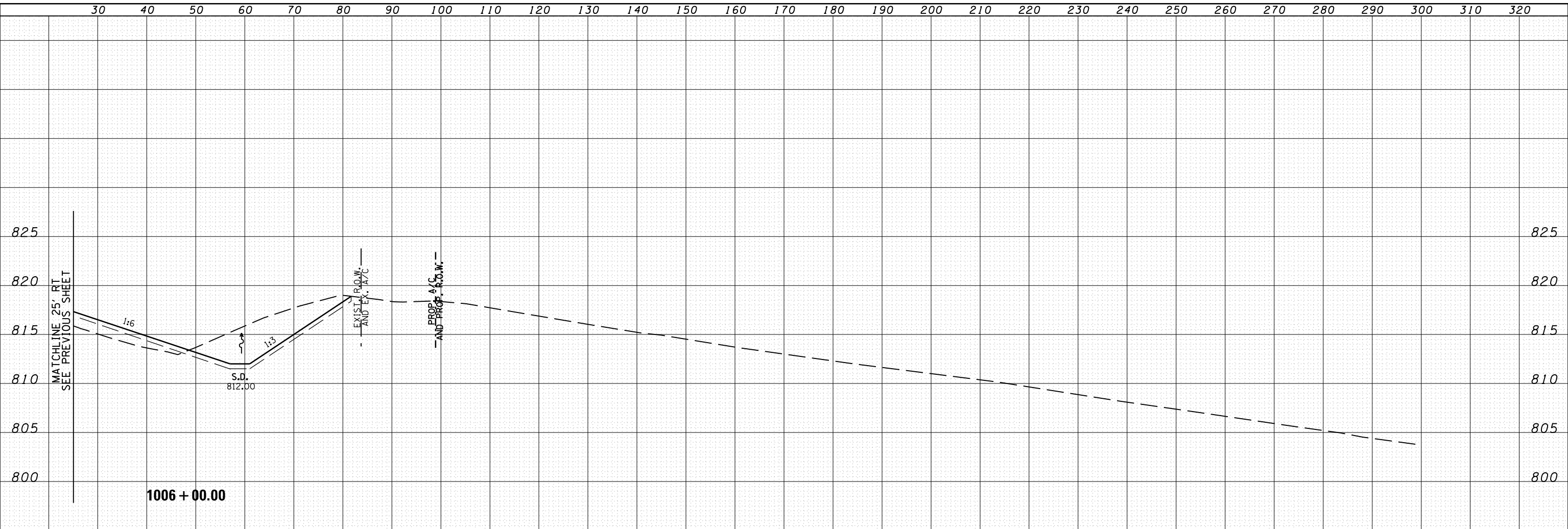
**ILLINOIS ROUTE 2
CROSS SECTIONS**

SCALE: V: 1" = 5'
H: 1" = 10'

SHEET NO. OF SHEETS STA. 1005+80.32 TO STA. 1006+00.00

F.A.P. RTE.	SECTION	COUNTY	TOTAL SHEETS	SHEET NO.
734	77R-1	WINNEBAGO	179	138
CONTRACT NO. 64HT0			ILLINOIS FED. AID PROJECT	

BY	DATE
FINAL SURVEY	SURVEYED
NOTE BOOK	PLOTTED
NO.	TEMPLATE
	AREAS CHECKED



BY	DATE
ORIGINAL SURVEY	SURVEYED
NOTE BOOK	PLOTTED
NO.	TEMPLATE
	AREAS CHECKED



FILE NAME =	USER NAME =	DESIGNED -	REVISOR -
		RDT	
		DRAWN -	REVISOR -
		RDT	
		CHECKED -	REVISOR -
		GC	
		DATE -	REVISOR -
		10-05-2012	

**STATE OF ILLINOIS
DEPARTMENT OF TRANSPORTATION**

**ILLINOIS ROUTE 2
CROSS SECTIONS**

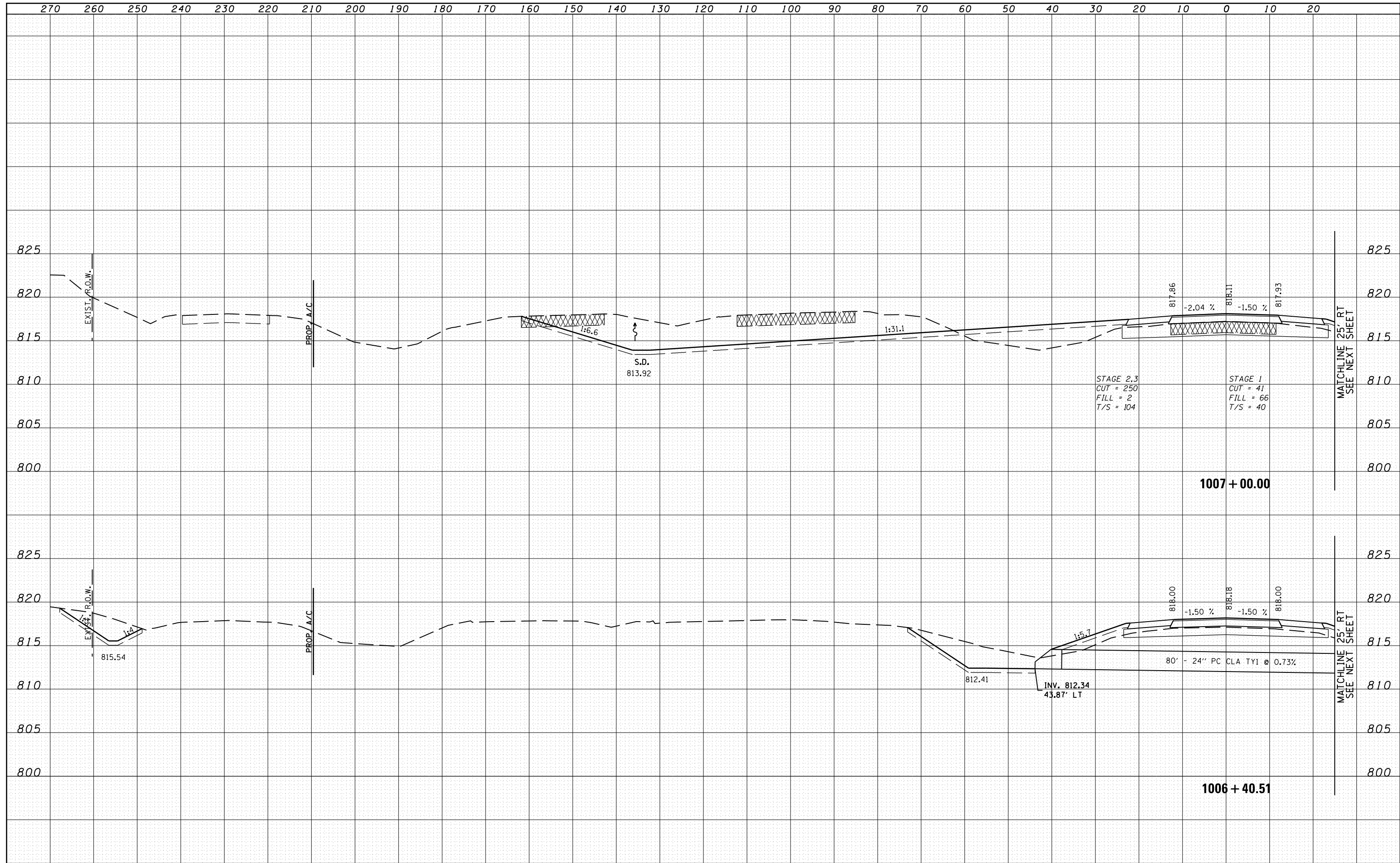
H: 1" = 10'
SCALE: V: 1" = 5'

F.A.P. RTE.	SECTION	COUNTY	TOTAL SHEETS	SHEET NO.
734	77R-1	WINNEBAGO	179	139
CONTRACT NO. 64HT0				ILLINOIS FED. AID PROJECT

SHEET NO. OF SHEETS STA. 1005+80.32 TO STA. 1006+00.00

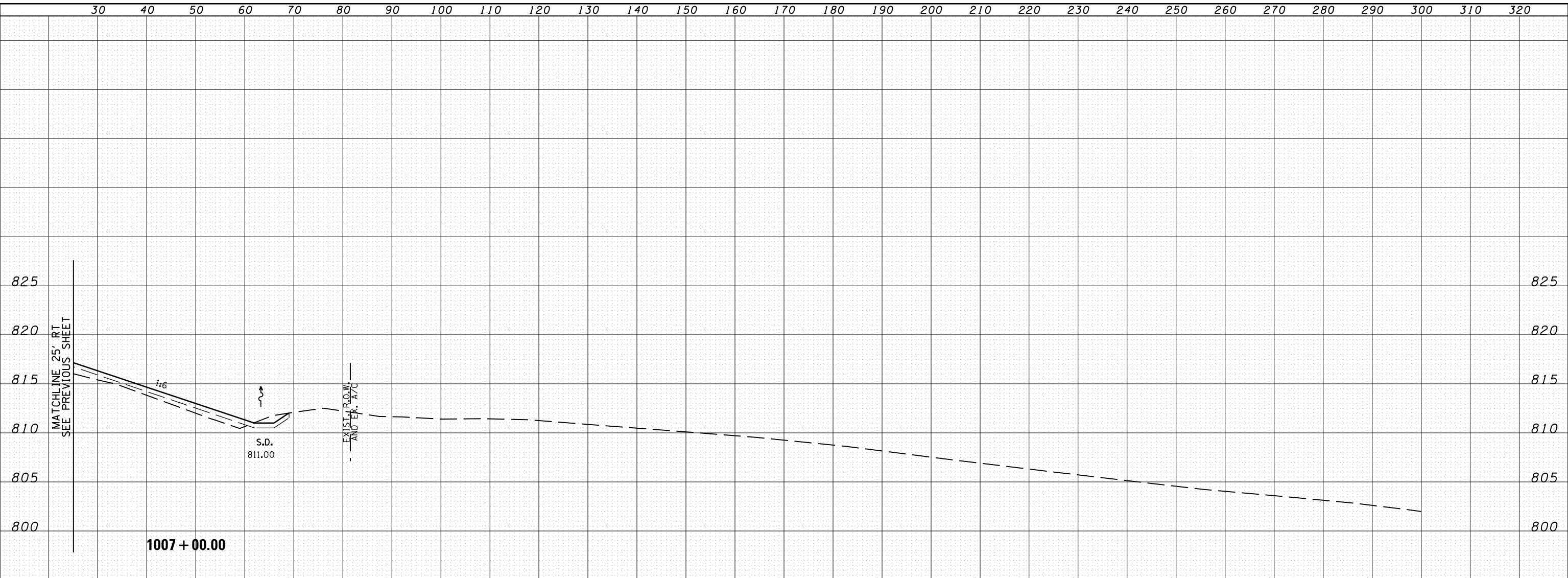
BY	DATE
FINAL SURVEY	SURVEYED
NOTE BOOK	PLOTTED
NO.	TEMPLATE
	AREAS CHECKED
	AREAS CHECKED

BY	DATE
ORIGINAL SURVEY	SURVEYED
NOTE BOOK	PLOTTED
NO.	TEMPLATE
	AREAS CHECKED
	AREAS CHECKED



FILE NAME =	USER NAME =	DESIGNED - RDT	REVISED -	STATE OF ILLINOIS DEPARTMENT OF TRANSPORTATION	ILLINOIS ROUTE 2 CROSS SECTIONS	F.A.P. RTE.	SECTION	COUNTY	TOTAL SHEETS	SHEET NO.	
c:\pw\work\p\dot\rundbladerr\d0331836\0264H7	sh-t-xssht-IL_Route_2.dgn	DRAWN - RDT	REVISED -			734	77R-1	WINNEBAGO	179	140	
PLOT SCALE =	CHECKED - GC	REVISED -	SCALE: V: 1" = 5'			SHEET NO.	OF SHEETS	STA. 1006+40.51 TO STA. 1007+00.00	CONTRACT NO. 64HT0		
PLOT DATE	DATE - 10-05-2012	REVISED -	ILLINOIS FED. AID PROJECT								

DATE	
BY	
FINAL SURVEY	SURVEYED
NOTE BOOK	PLOTTED
NO.	TEMPLATE
	AREAS CHECKED



DATE	
BY	
ORIGINAL SURVEY	SURVEYED
NOTE BOOK	PLOTTED
NO.	TEMPLATE
	AREAS CHECKED



FILE NAME =	USER NAME =	DESIGNED -	RDT	REVISED -	
c:\pwork\pwork\undbladerr\d0331836\0264H70	shst-xssht-IL_Route_2.dgn	DRAWN -	RDT	REVISED -	
	PLOT SCALE =	CHECKED -	GC	REVISED -	
	PLOT DATE	DATE -	10-05-2012	REVISED -	

**STATE OF ILLINOIS
DEPARTMENT OF TRANSPORTATION**

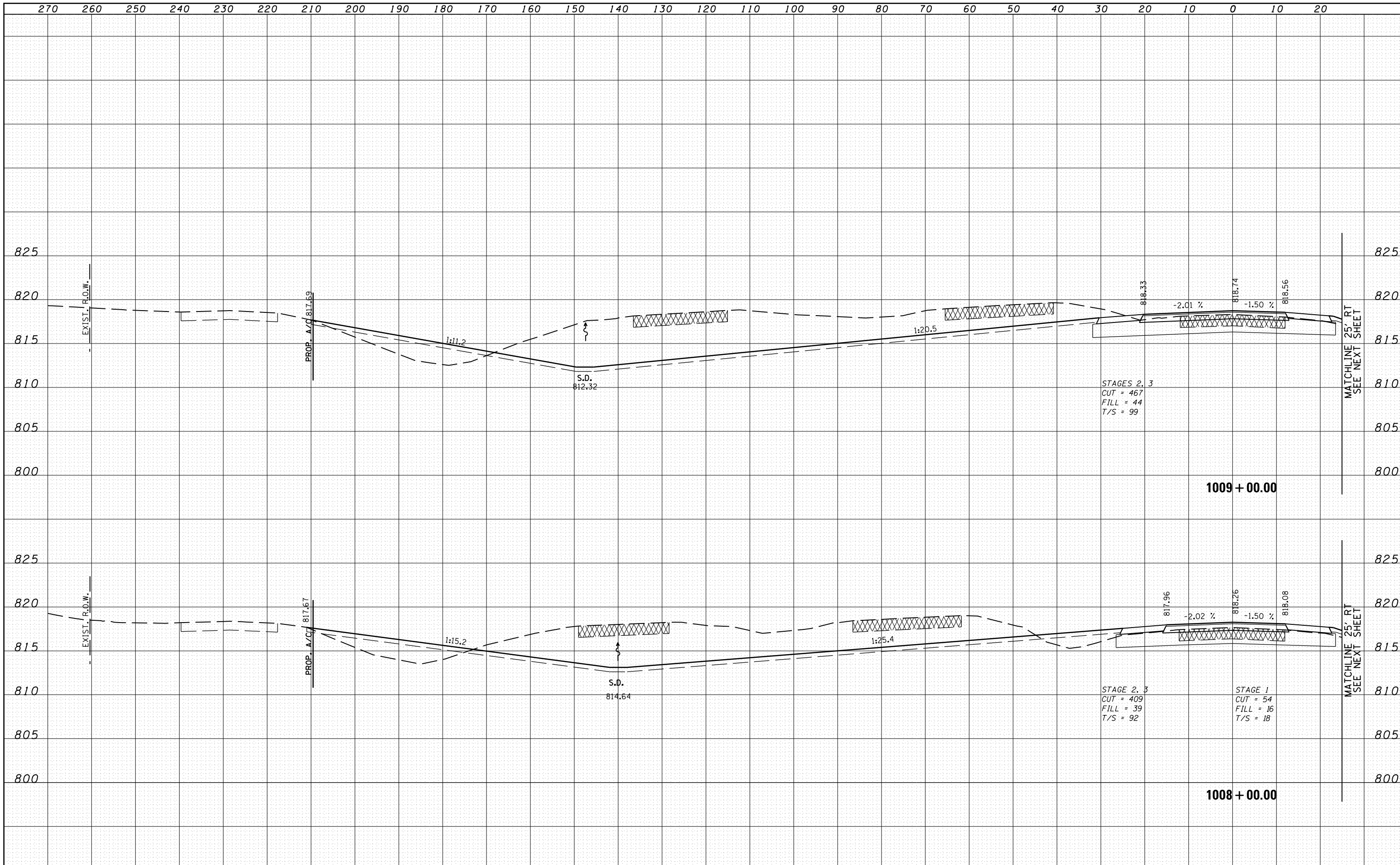
**ILLINOIS ROUTE 2
CROSS SECTIONS**

H: 1" = 10'	SCALE: V: 1" = 5'	SHEET NO.	OF	SHEETS	STA. 1006+40.51	TO STA. 1007+00.00
-------------	-------------------	-----------	----	--------	-----------------	--------------------

F.A.P. RTE.	SECTION	COUNTY	TOTAL SHEETS	SHEET NO.
734	77R-1	WINNEBAGO	179	141
CONTRACT NO. 64H70			ILLINOIS FED. AID PROJECT	

BY	DATE
SURVEYED	PLOTTED
TEMPLATE	NO. _____
NOTE BOOK	AREAS CHECKED
NO. _____	AREAS CHECKED

BY	DATE
SURVEYED	PLOTTED
TEMPLATE	NO. _____
NOTE BOOK	AREAS CHECKED
NO. _____	AREAS CHECKED



STAGES 2, 3
CUT = 467
FILL = 44
T/S = 99

STAGE 2, 3
CUT = 409
FILL = 39
T/S = 92

STAGE 1
CUT = 54
FILL = 16
T/S = 18

FILE NAME =	USER NAME =	DESIGNED - RDT	REVISED -
es:\pw\work\pwidth\undbladerr\d0331836\0264H78-shst-xssht-IL_Route_2.dgn		DRAWN - RDT	REVISED -
		CHECKED - GC	REVISED -
		DATE - 10-05-2012	REVISED -

**STATE OF ILLINOIS
DEPARTMENT OF TRANSPORTATION**

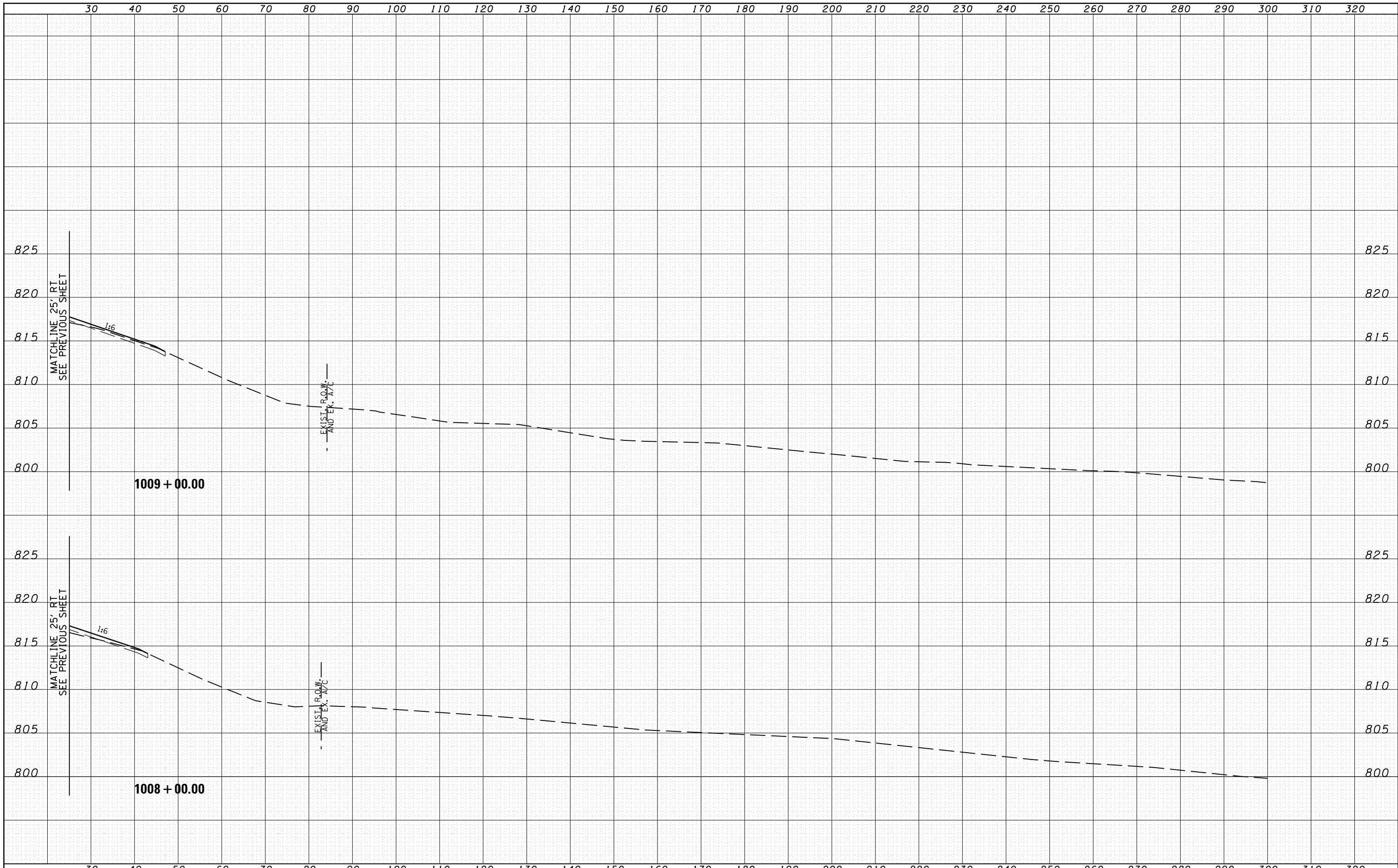
**ILLINOIS ROUTE 2
CROSS SECTIONS**
H: 1" = 10'
SCALE: V: 1" = 5'

F.A.P. RTE.	SECTION	COUNTY	TOTAL SHEETS	SHEET NO.
734	77R-1	WINNEBAGO	179	142
CONTRACT NO. 64H70			ILLINOIS FED. AID PROJECT	

SHEET NO. OF SHEETS STA. 1008+00.00 TO STA. 1009+00.00

DATE	BY
SURVEYED	
PLOTTED	
TEMPLATE	
AREAS	
CHECKED	
NO.	

DATE	BY
SURVEYED	
PLOTTED	
TEMPLATE	
AREAS	
CHECKED	
NO.	



FILE NAME = c:\pwwork\pwidot\rundbladerr\d0331836\D264H78-sht-xssht-IL_Route_2.dgn
 USER NAME =
 PLOT SCALE =
 PLOT DATE =

DESIGNED	-	RD	REVISED	-
DRAWN	-	RD	REVISED	-
CHECKED	-	GC	REVISED	-
DATE	-	10-05-2012	REVISED	-

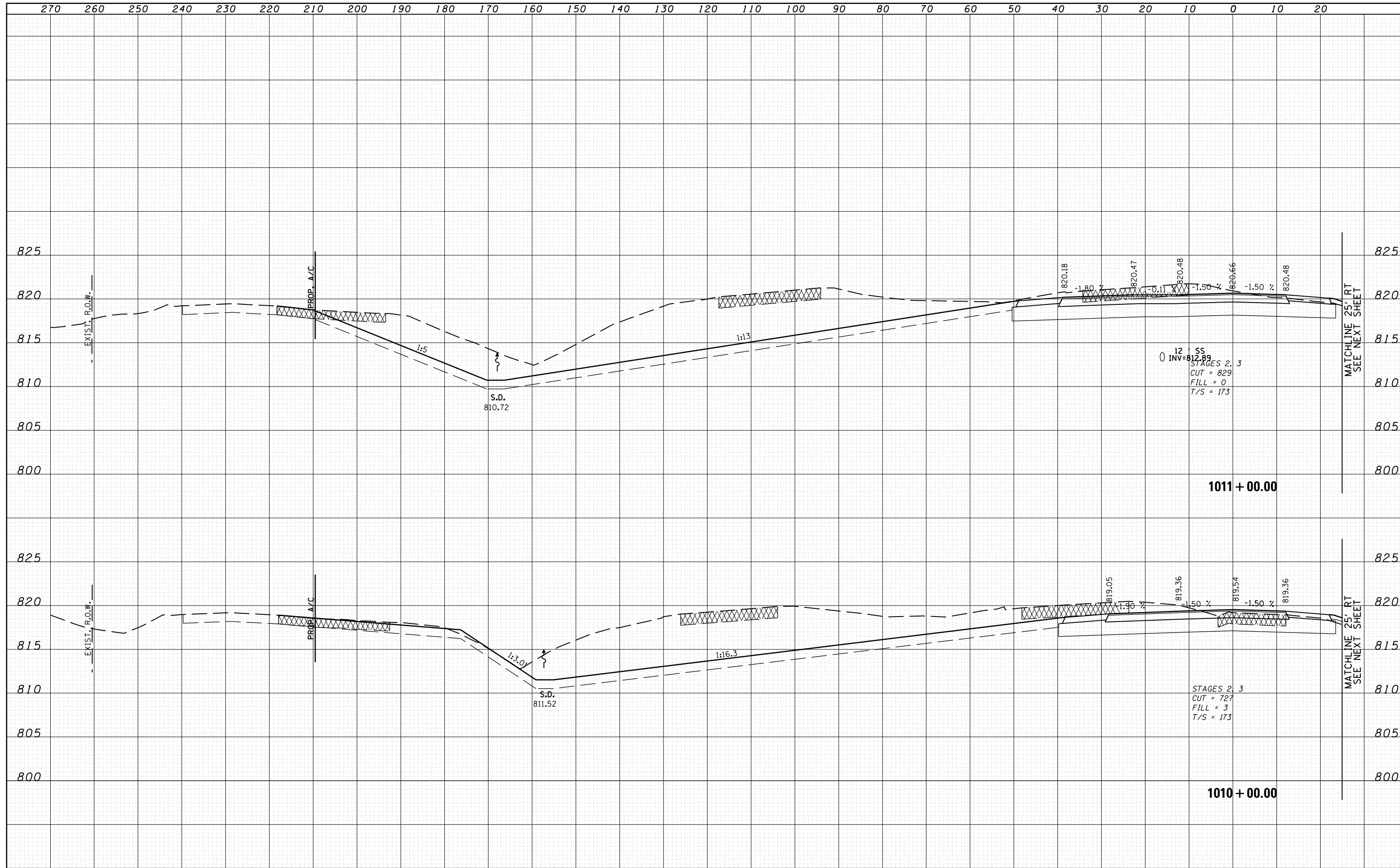
STATE OF ILLINOIS
DEPARTMENT OF TRANSPORTATION

ILLINOIS ROUTE 2
CROSS SECTIONS
 H: 1" = 10'
 SCALE: V: 1" = 5' SHEET NO. OF SHEETS STA. 1008+00.00 TO STA. 1009+00.00

F.A.P. RTE.	SECTION	COUNTY	TOTAL SHEETS	SHEET NO.
734	77R-1	WINNEBAGO	179	143
CONTRACT NO. 64HTO			ILLINOIS FED. AID PROJECT	

DATE	
BY	
FINAL SURVEY	SURVEYED
NOTE BOOK	PLOTTED
NO.	TEMPLATE
	AREAS CHECKED
	AREAS CHECKED

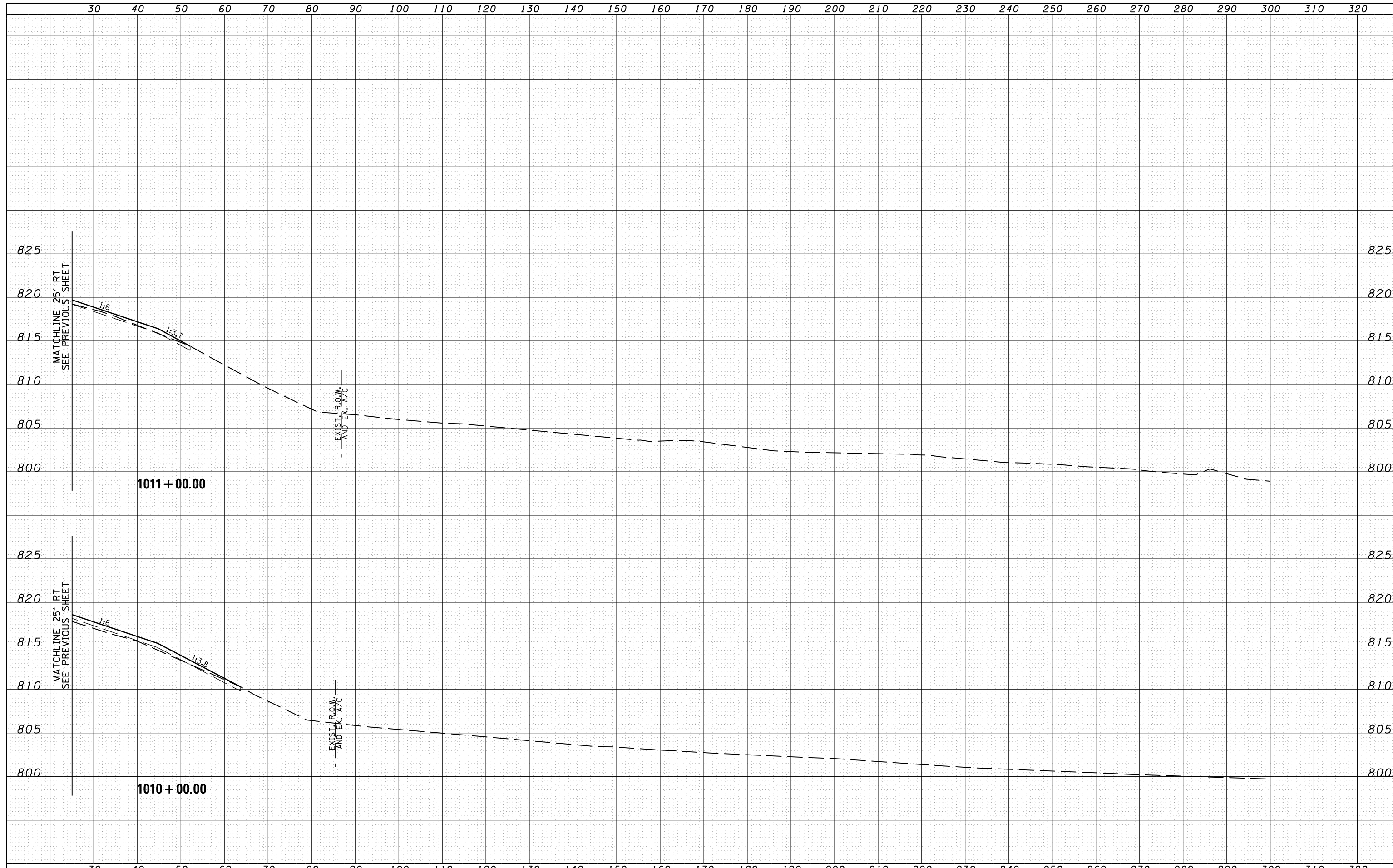
DATE	
BY	
ORIGINAL SURVEY	SURVEYED
NOTE BOOK	PLOTTED
NO.	TEMPLATE
	AREAS CHECKED
	AREAS CHECKED



FILE NAME =	USER NAME =	DESIGNED - RDT	REVISED -	STATE OF ILLINOIS DEPARTMENT OF TRANSPORTATION	ILLINOIS ROUTE 2 CROSS SECTIONS	F.A.P. R.E.	SECTION	COUNTY	TOTAL SHEETS	SHEET NO.	
c:\pw\work\pwidot\rundbladerr\d0331836\0264H7	esht-xssht-IL_Route.2.dgn	DRAWN - RDT	REVISED -			734	77R-1	WINNEBAGO	179	144	
		PLOT SCALE =	CHECKED - GC			REVISED -					CONTRACT NO. 64HT0
		PLOT DATE	DATE - 10-05-2012			REVISED -	SCALE: H: 1" = 10' V: 1" = 5'	SHEET NO.	OF SHEETS	STA. 1010+00.00 TO STA. 1011+00.00	ILLINOIS FED. AID PROJECT

BY	DATE

ORIGINAL SURVEY	SURVEYED
NOTE BOOK	PLOTTED
	TEMPLATE
	AREAS
	CHECKED



FILE NAME = c:\pwork\pwidot\rundbladerr\d0331836\0264H70\shd-xssht-IL_Route_2.dgn

USER NAME =	DESIGNED - RDT	REVISED -
	DRAWN - RDT	REVISED -
PLOT SCALE =	CHECKED - GC	REVISED -
PLOT DATE	DATE - 10-05-2012	REVISED -

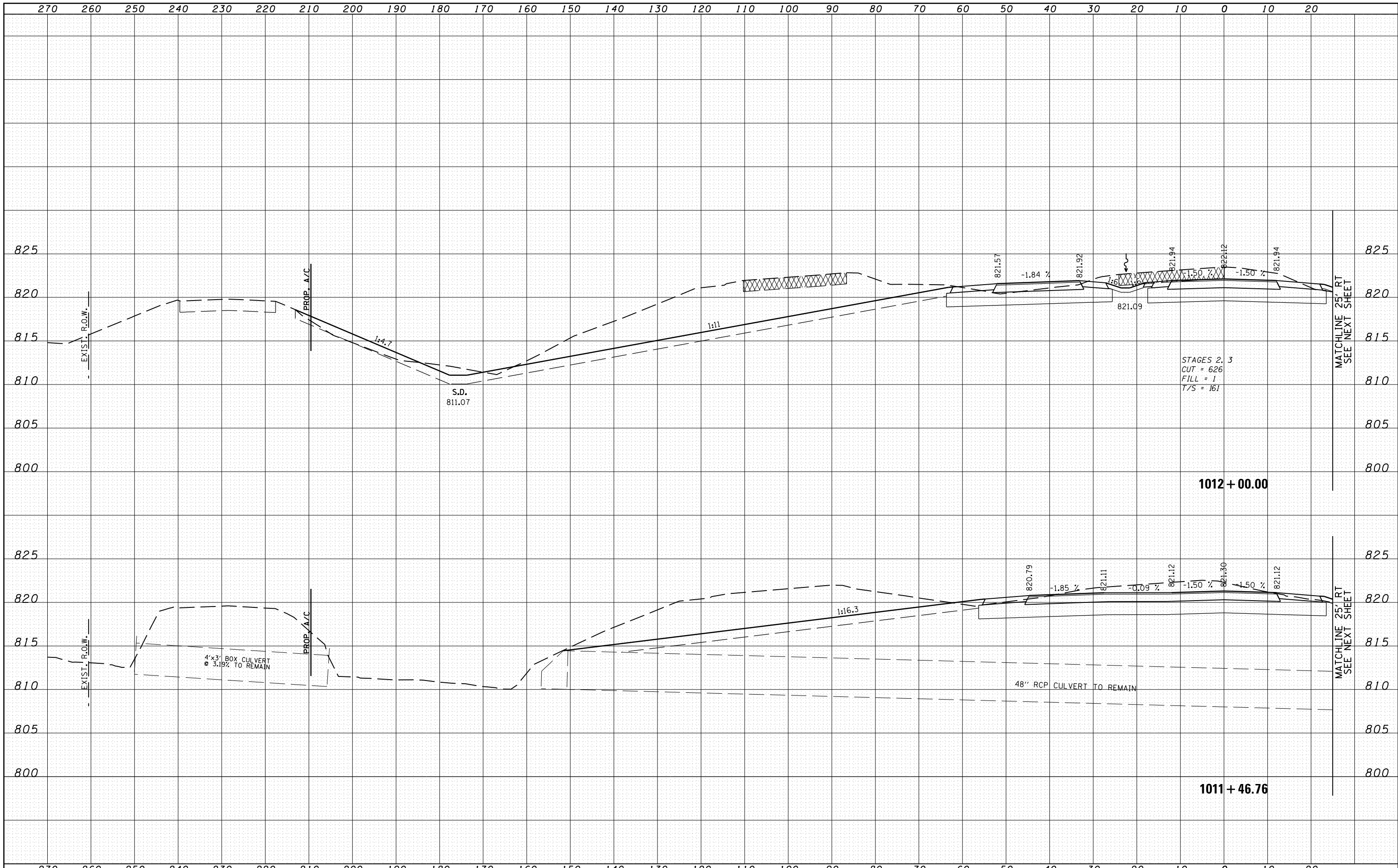
**STATE OF ILLINOIS
DEPARTMENT OF TRANSPORTATION**

**ILLINOIS ROUTE 2
CROSS SECTIONS**

H: 1" = 10'
SCALE: V: 1" = 5'

SHEET NO. OF SHEETS STA. 1010+00.00 TO STA. 1011+00.00

F.A.P. RTE.	SECTION	COUNTY	TOTAL SHEETS	SHEET NO.
734	77R-1	WINNEBAGO	179	145
CONTRACT NO. 64HT0				ILLINOIS FED. AID PROJECT



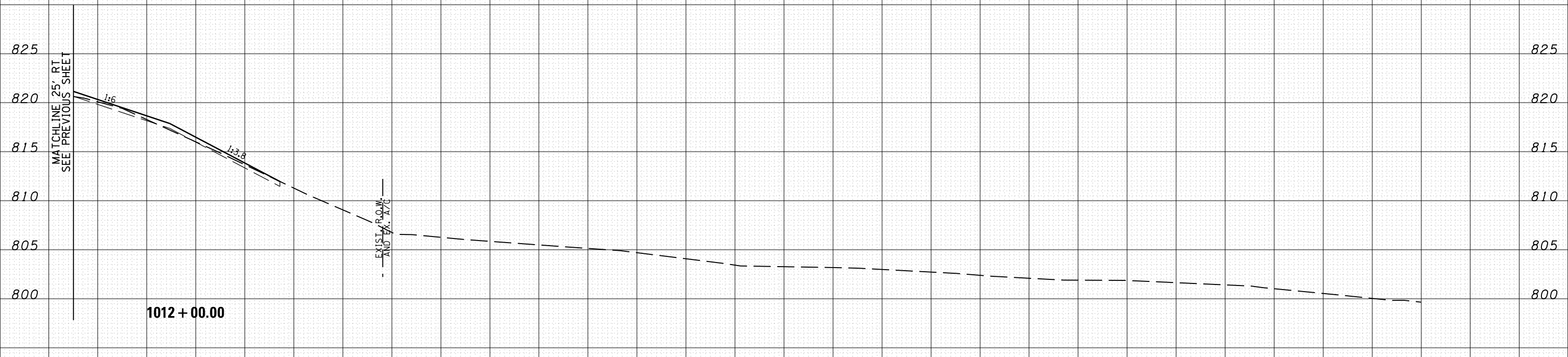
DATE	
BY	
FINAL SURVEY	SURVEYED
NOTE BOOK	PLOTTED
NO.	TEMPLATE
	AREAS CHECKED

DATE	
BY	
ORIGINAL SURVEY	SURVEYED
NOTE BOOK	PLOTTED
NO.	TEMPLATE
	AREAS CHECKED

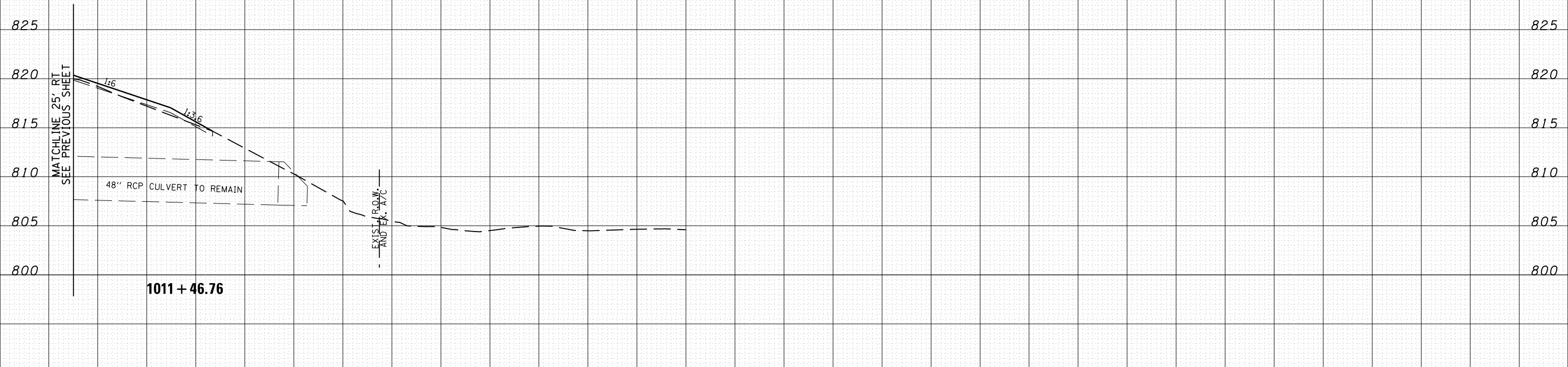
FILE NAME =	USER NAME =	DESIGNED - RDT	REVISED -	STATE OF ILLINOIS DEPARTMENT OF TRANSPORTATION	ILLINOIS ROUTE 2 CROSS SECTIONS	F.A.P. RTE.	SECTION	COUNTY	TOTAL SHEETS	SHEET NO.
es:\pw\work\pwidot\rundbladerr\d0331836\0264H7	esht-xssht-IL_Route_2.dgn	DRAWN - RDT	REVISED -			734	77R-1	WINNEBAGO	179	146
PLOT SCALE =	CHECKED - GC	REVISIED -								
PLOT DATE	DATE - 10-05-2012	REVISIED -								
					SCALE: V: 1" = 5'	SHEET NO.	OF SHEETS	STA. 1011+46.76 TO STA. 1012+00.00	CONTRACT NO. 64H70	
										ILLINOIS FED. AID PROJECT

30 40 50 60 70 80 90 100 110 120 130 140 150 160 170 180 190 200 210 220 230 240 250 260 270 280 290 300 310 320

BY	DATE
FINAL SURVEY	SURVEYED
NOTE BOOK	PLOTTED
NO.	TEMPLATE
	AREAS CHECKED
	AREAS CHECKED



BY	DATE
ORIGINAL SURVEY	SURVEYED
NOTE BOOK	PLOTTED
NO.	TEMPLATE
	AREAS CHECKED
	AREAS CHECKED



30 40 50 60 70 80 90 100 110 120 130 140 150 160 170 180 190 200 210 220 230 240 250 260 270 280 290 300 310 320

FILE NAME =	USER NAME =	DESIGNED - RDT	REVISED -
		DRAWN - RDT	REVISED -
		CHECKED - GC	REVISED -
		DATE - 10-05-2012	REVISED -

STATE OF ILLINOIS
DEPARTMENT OF TRANSPORTATION

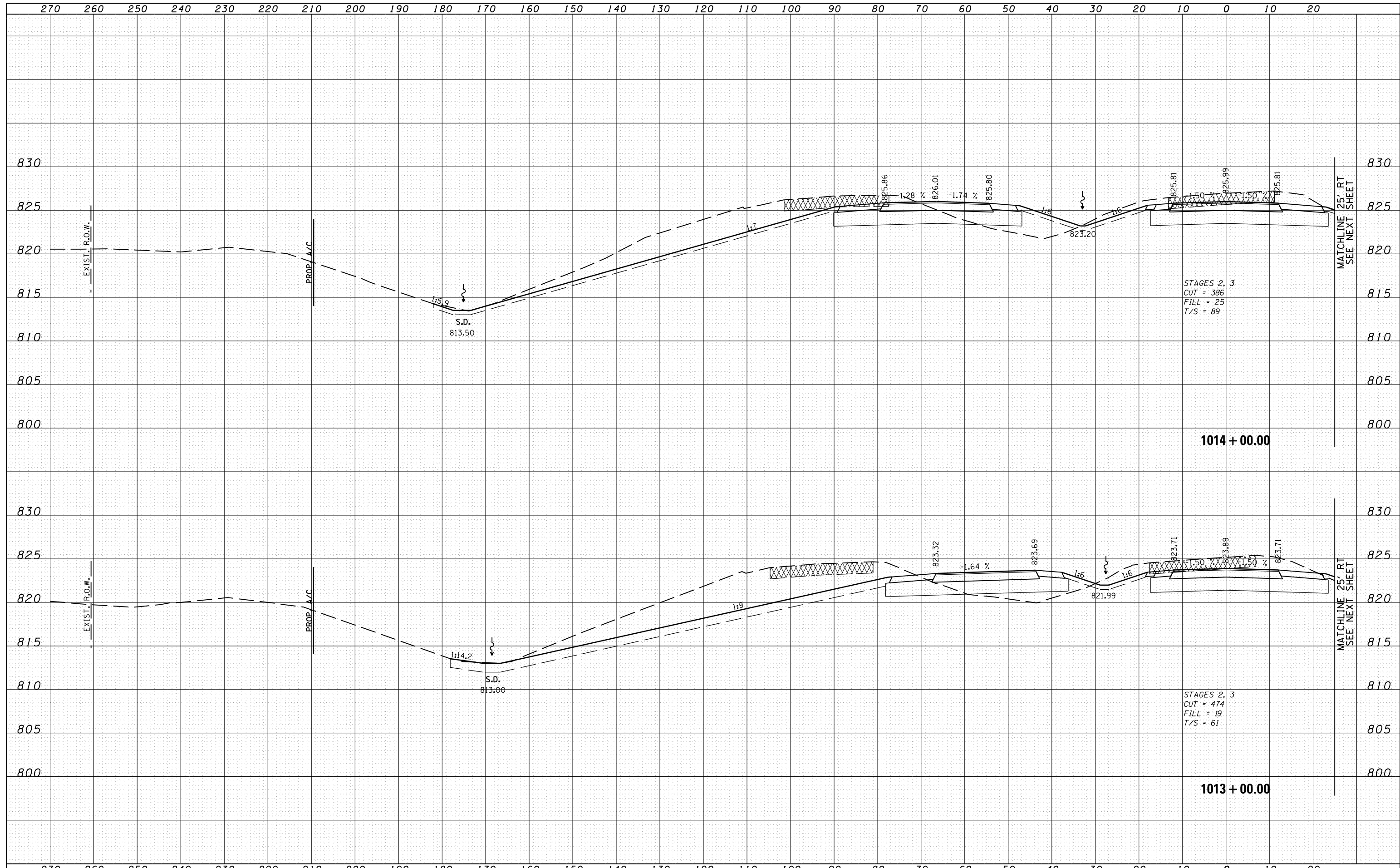
ILLINOIS ROUTE 2		F.A.P. RTE.	SECTION	COUNTY	TOTAL SHEETS	SHEET NO.
SCALE: V: 1" = 5'		734	77R-1	WINNEBAGO	179	147
SHEET NO.		OF	SHEETS	STA. 1011+46.76	TO STA. 1012+00.00	

ILLINOIS ROUTE 2
CROSS SECTIONS

CONTRACT NO. 64H70		ILLINOIS FED. AID PROJECT
--------------------	--	---------------------------

DATE	
BY	
SURVEYED	
PLOTTED	
TEMPLATE	
NOTE BOOK	
AREAS CHECKED	
NO.	

DATE	
BY	
ORIGINAL SURVEY	
PLOTTED	
TEMPLATE	
NOTE BOOK	
AREAS CHECKED	
NO.	



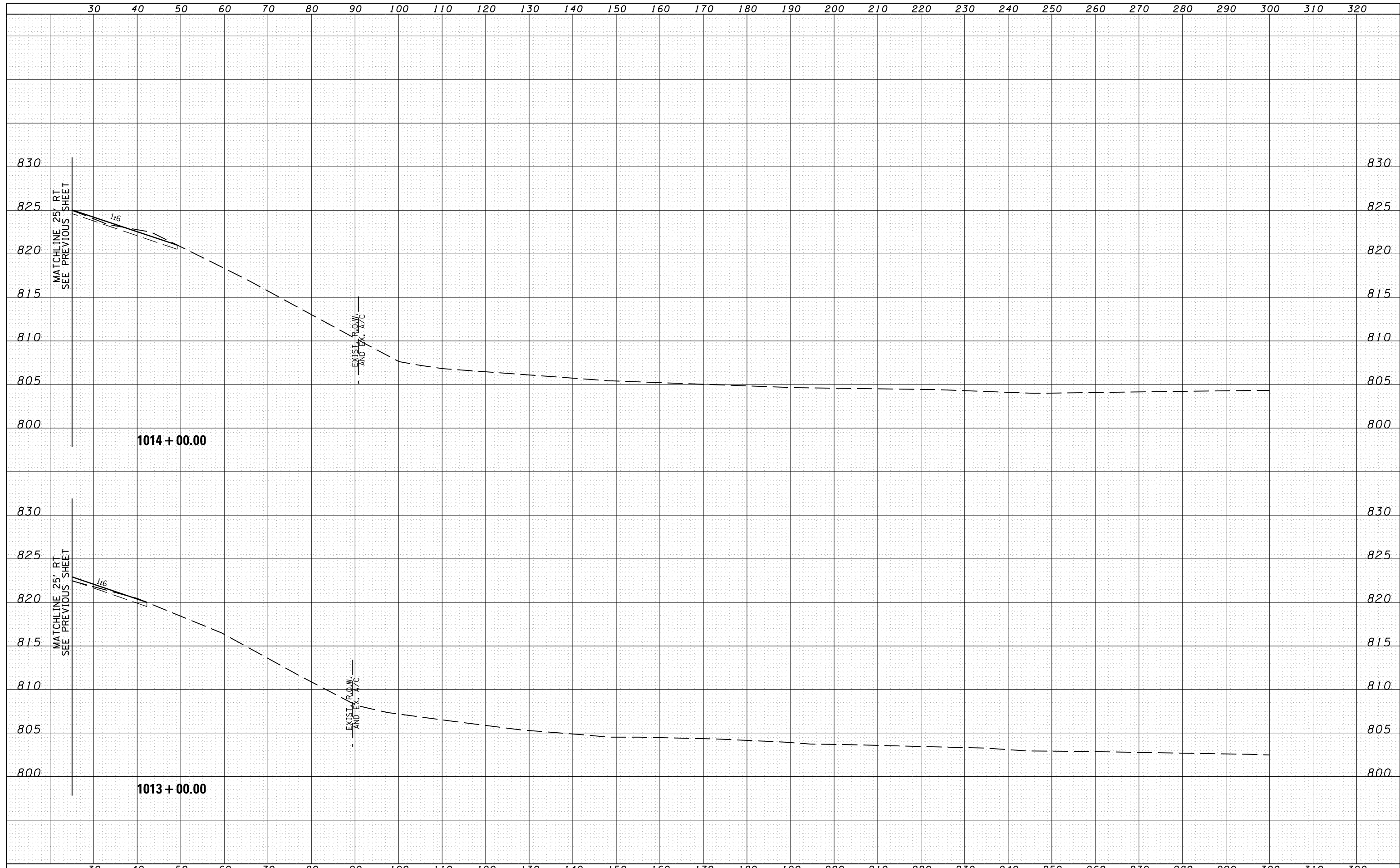
STAGES 2, 3
 CUT = 386
 FILL = 25
 T/S = 89

STAGES 2, 3
 CUT = 474
 FILL = 19
 T/S = 61

FILE NAME =	USER NAME =	DESIGNED - RDT	REVISED -	STATE OF ILLINOIS DEPARTMENT OF TRANSPORTATION	ILLINOIS ROUTE 2 CROSS SECTIONS	F.A.P. RTE.	SECTION	COUNTY	TOTAL SHEETS	SHEET NO.
ca:\pw\work\p\dot\rundbladerr\d0331836\0264H70\shht-xssht-IL_Route_2.dgn	DRAWN - RDT	REVISED -	734			77R-1	WINNEBAGO	179	148	
PLOT SCALE =	CHECKED - GC	REVISED -	CONTRACT NO. 64HT0			ILLINOIS FED. AID PROJECT				
PLOT DATE	DATE - 10-05-2012	REVISED -	SCALE: H: 1" = 10' V: 1" = 5'			SHEET NO. OF SHEETS	STA. 1013+00.00 TO STA. 1014+00.00			

DATE	
BY	
FINAL SURVEY	SURVEYED
NOTE BOOK	PLOTTED
NO.	TEMPLATE
	AREAS CHECKED

DATE	
BY	
ORIGINAL SURVEY	SURVEYED
NOTE BOOK	PLOTTED
NO.	TEMPLATE
	AREAS CHECKED



FILE NAME = c:\pw_work\pwidot\rundbladerr\d0331836\0264H70

USER NAME =
 DESIGNED - RDT
 DRAWN - RDT
 PLOT SCALE =
 PLOT DATE

REVISIED -
 REVISIED -
 REVISIED -
 REVISIED -
 DATE - 10-05-2012

**STATE OF ILLINOIS
 DEPARTMENT OF TRANSPORTATION**

**ILLINOIS ROUTE 2
 CROSS SECTIONS**

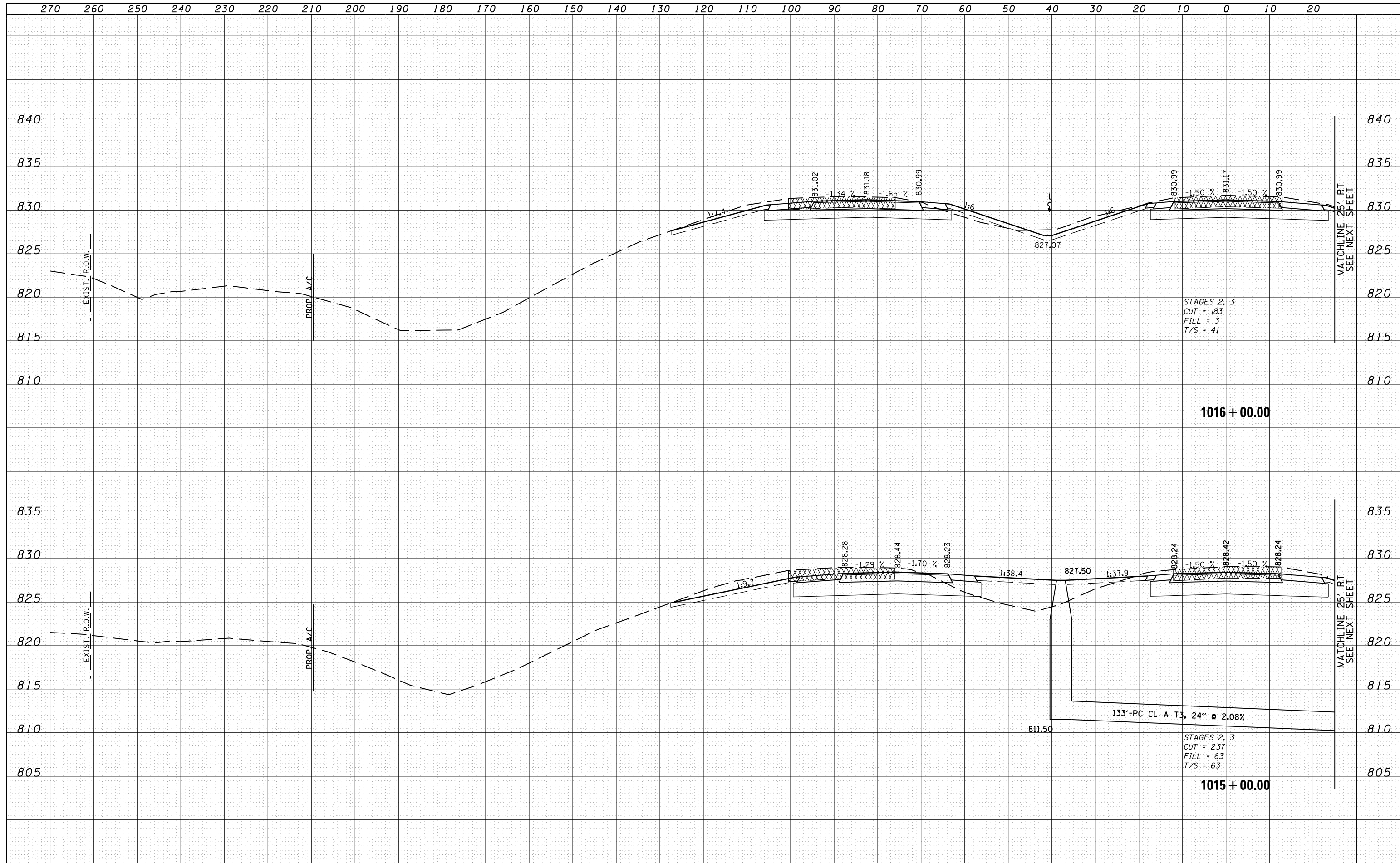
H: 1" = 10'
 SCALE: V: 1" = 5'

SHEET NO. OF SHEETS STA. 1013+00.00 TO STA. 1014+00.00

F.A.P. RTE.	SECTION	COUNTY	TOTAL SHEETS	SHEET NO.
734	77R-1	WINNEBAGO	179	149
CONTRACT NO. 64HT0			ILLINOIS FED. AID PROJECT	

DATE	
BY	
SURVEYED	
PLOTTED	
TEMPLATE	
NOTE BOOK	
AREAS CHECKED	
NO.	

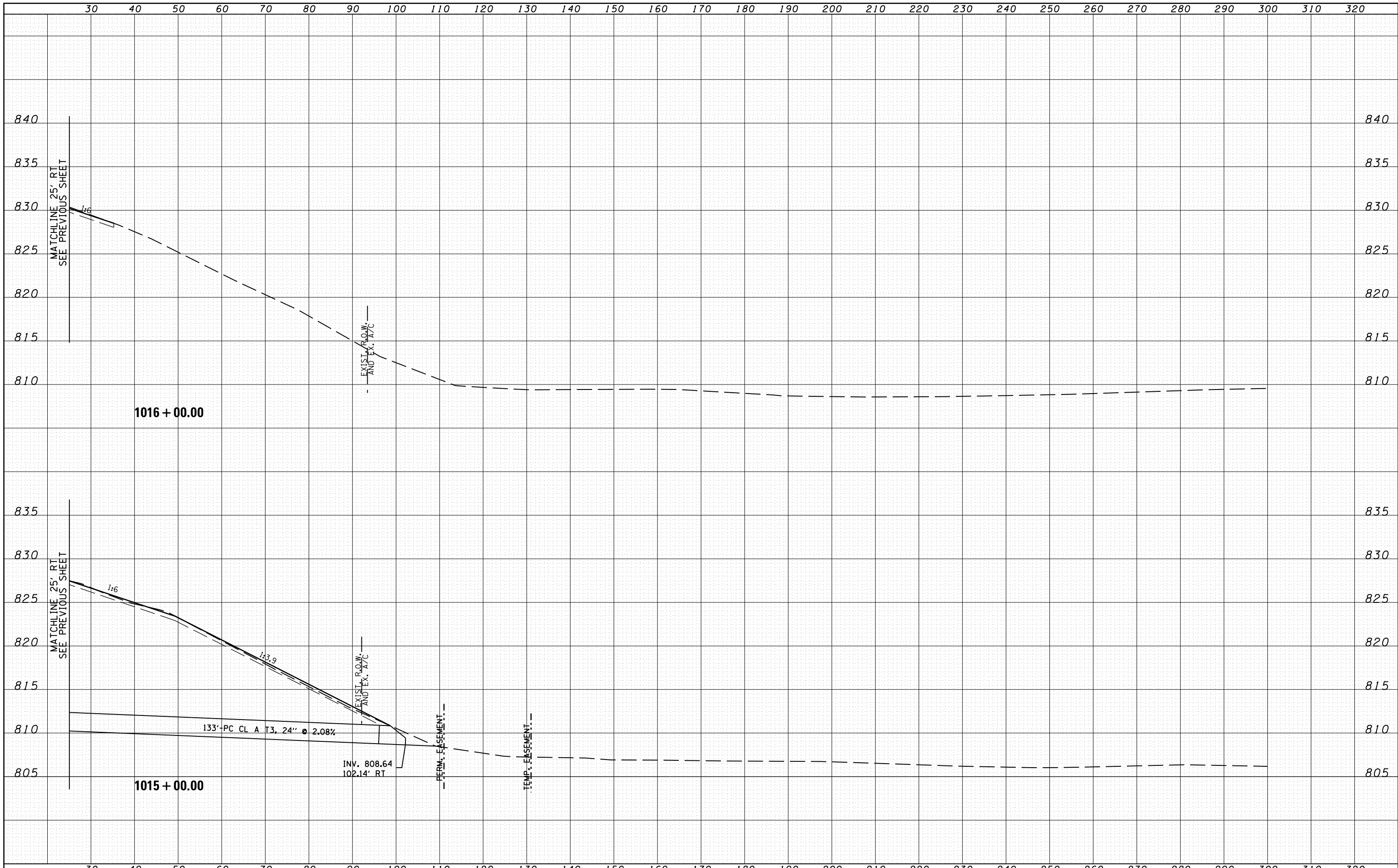
DATE	
BY	
SURVEYED	
PLOTTED	
TEMPLATE	
NOTE BOOK	
AREAS CHECKED	
NO.	



FILE NAME =	USER NAME =	DESIGNED - RDT	REVISED -	STATE OF ILLINOIS DEPARTMENT OF TRANSPORTATION	ILLINOIS ROUTE 2 CROSS SECTIONS	F.A.P. RTE.	SECTION	COUNTY	TOTAL SHEETS	SHEET NO.	
es:\pw_work\pwidot\rundbladerr\d0331836\0264H7	PLT-sht-xssht-IL_Route_2.dgn	DRAWN - RDT	REVISED -			734	77R-1	WINNEBAGO	179	150	
PLOT SCALE =	CHECKED - GC	REVISIED -				CONTRACT NO. 64HT0		ILLINOIS FED. AID PROJECT			
PLOT DATE	DATE - 10-05-2012	REVISIED -				SCALE: V: 1" = 5'	SHEET NO. OF SHEETS	STA. 1015+00.00 TO STA. 1016+00.00			

DATE	
BY	
FINAL SURVEY	
SURVEYED	
NOTE BOOK	
NO.	
PLOTTED	
TEMPLATE	
AREAS	
CHECKED	

DATE	
BY	
ORIGINAL SURVEY	
SURVEYED	
NOTE BOOK	
NO.	
PLOTTED	
TEMPLATE	
AREAS	
CHECKED	



FILE NAME =
 c:\pw\work\pwidot\rundbladerr\d0331836\0264H7

USER NAME =
 DESIGNED - RDT
 DRAWN - RDT
 CHECKED - GC
 DATE - 10-05-2012

REVISED -
 REVISED -
 REVISED -
 REVISED -

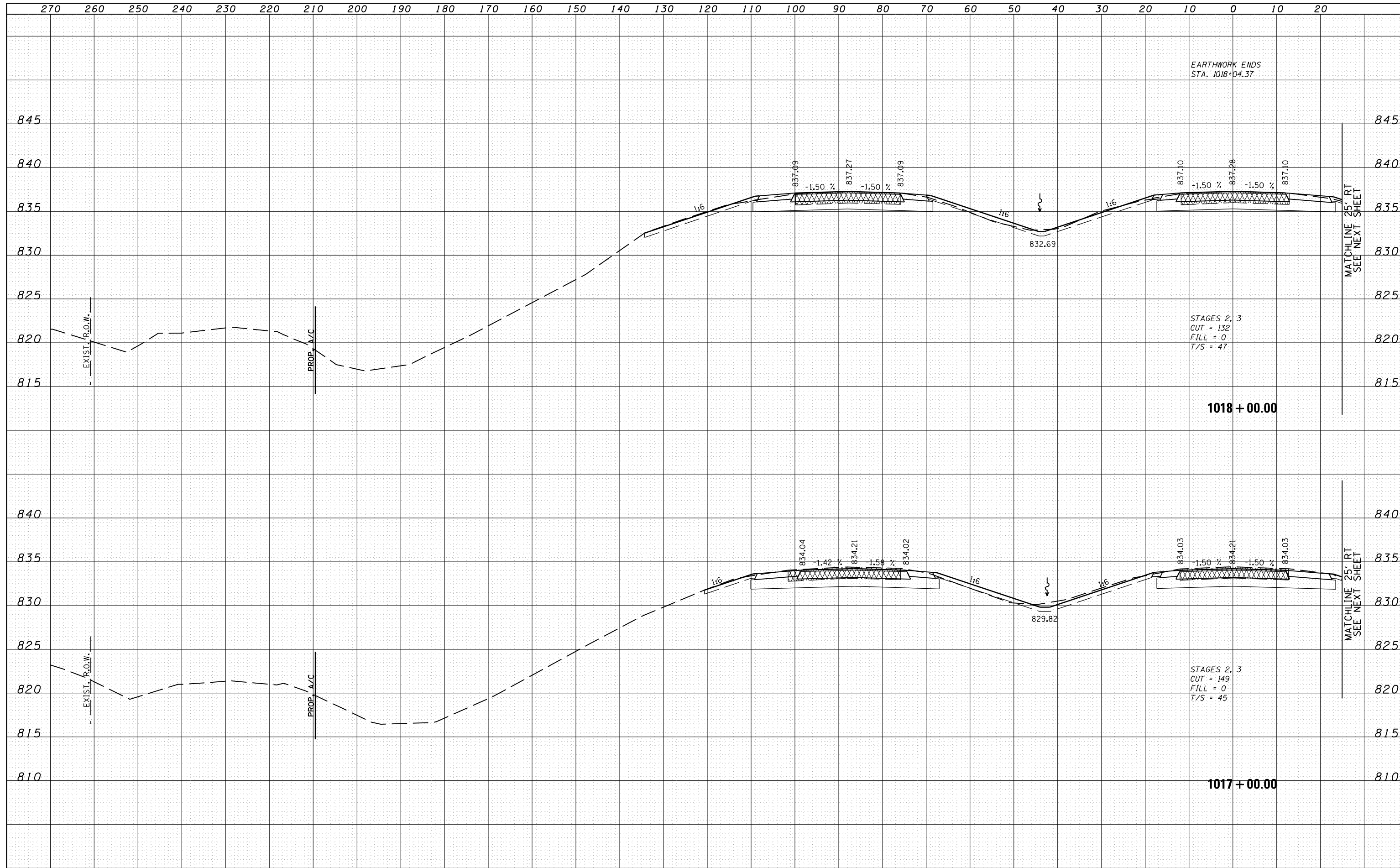
**STATE OF ILLINOIS
 DEPARTMENT OF TRANSPORTATION**

**ILLINOIS ROUTE 2
 CROSS SECTIONS**
 H: 1" = 10'
 SCALE: V: 1" = 5'
 SHEET NO. OF SHEETS STA. 1015+00.00 TO STA. 1016+00.00

F.A.P. RTE.	SECTION	COUNTY	TOTAL SHEETS	SHEET NO.
734	77R-1	WINNEBAGO	179	151
CONTRACT NO. 64HT0				ILLINOIS FED. AID PROJECT

DATE	
BY	
FINAL SURVEY	SURVEYED
NOTE BOOK NO.	PLOTTED
	TEMPLATE
	AREAS CHECKED

DATE	
BY	
ORIGINAL SURVEY	SURVEYED
NOTE BOOK NO.	PLOTTED
	TEMPLATE
	AREAS CHECKED



EARTHWORK ENDS
STA. 1018+04.37

STAGES 2, 3
CUT = 132
FILL = 0
T/S = 47

1018+00.00

STAGES 2, 3
CUT = 149
FILL = 0
T/S = 45

1017+00.00

FILE NAME =	USER NAME =	DESIGNED - RDT	REVISED -
es:\pw\work\pwidot\rundbladerr\d0331836\0264H7		DRAWN - RDT	REVISED -
		CHECKED - GC	REVISED -
		DATE - 10-05-2012	REVISED -

**STATE OF ILLINOIS
DEPARTMENT OF TRANSPORTATION**

**ILLINOIS ROUTE 2
CROSS SECTIONS**

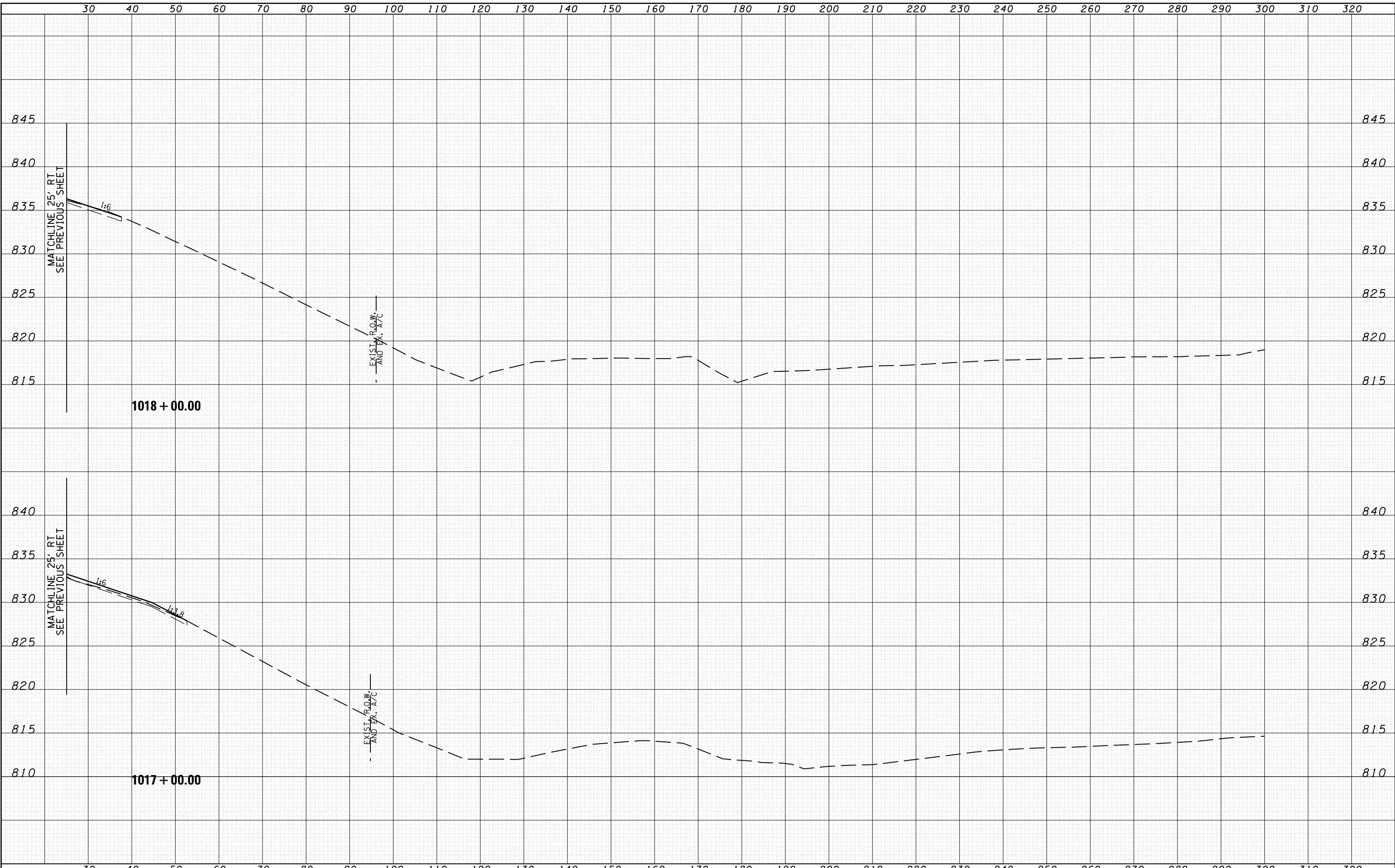
H: 1" = 10'
SCALE: V: 1" = 5'

F.A.P. RTE.	SECTION	COUNTY	TOTAL SHEETS	SHEET NO.
734	77R-1	WINNEBAGO	179	152
CONTRACT NO. 64HT0			ILLINOIS FED. AID PROJECT	

SHEET NO. OF SHEETS STA. 1017+00.00 TO STA. 1018+00.00

BY	DATE
FINAL SURVEY	SURVEYED
NOTE BOOK	PLOTTED
NO.	TEMPLATE
	AREAS CHECKED

BY	DATE
ORIGINAL SURVEY	SURVEYED
NOTE BOOK	PLOTTED
NO.	TEMPLATE
	AREAS CHECKED



FILE NAME = c:\pw_work\pwidot\rundbladerr\d0331836\0264H7

USER NAME =
 DESIGNED - RDT
 DRAWN - RDT
 CHECKED - GC
 DATE - 10-05-2012

REVISIONS
 REVISED -
 REVISED -
 REVISED -
 REVISED -

**STATE OF ILLINOIS
 DEPARTMENT OF TRANSPORTATION**

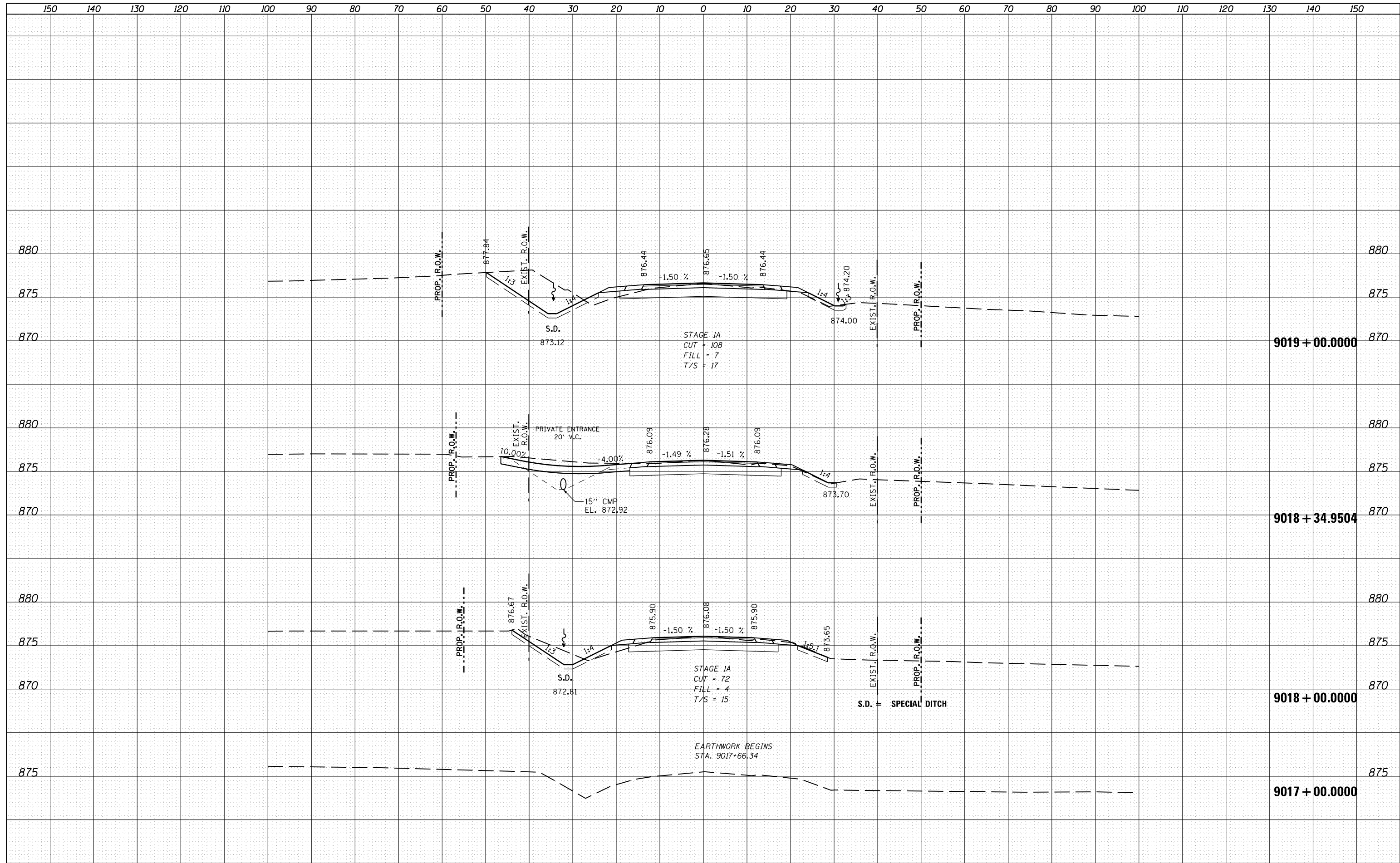
**ILLINOIS ROUTE 2
 CROSS SECTIONS**
 H: 1" = 10'
 SCALE: V: 1" = 5'

F.A.P. RTE.	SECTION	COUNTY	TOTAL SHEETS	SHEET NO.
734	77R-1	WINNEBAGO	179	153
				CONTRACT NO. 64H70

ILLINOIS FED. AID PROJECT

DATE	
BY	
FINAL SURVEY	SURVEYED
NOTE BOOK	PLOTTED
NO.	TEMPLATE
	AREAS CHECKED
	AREAS CHECKED

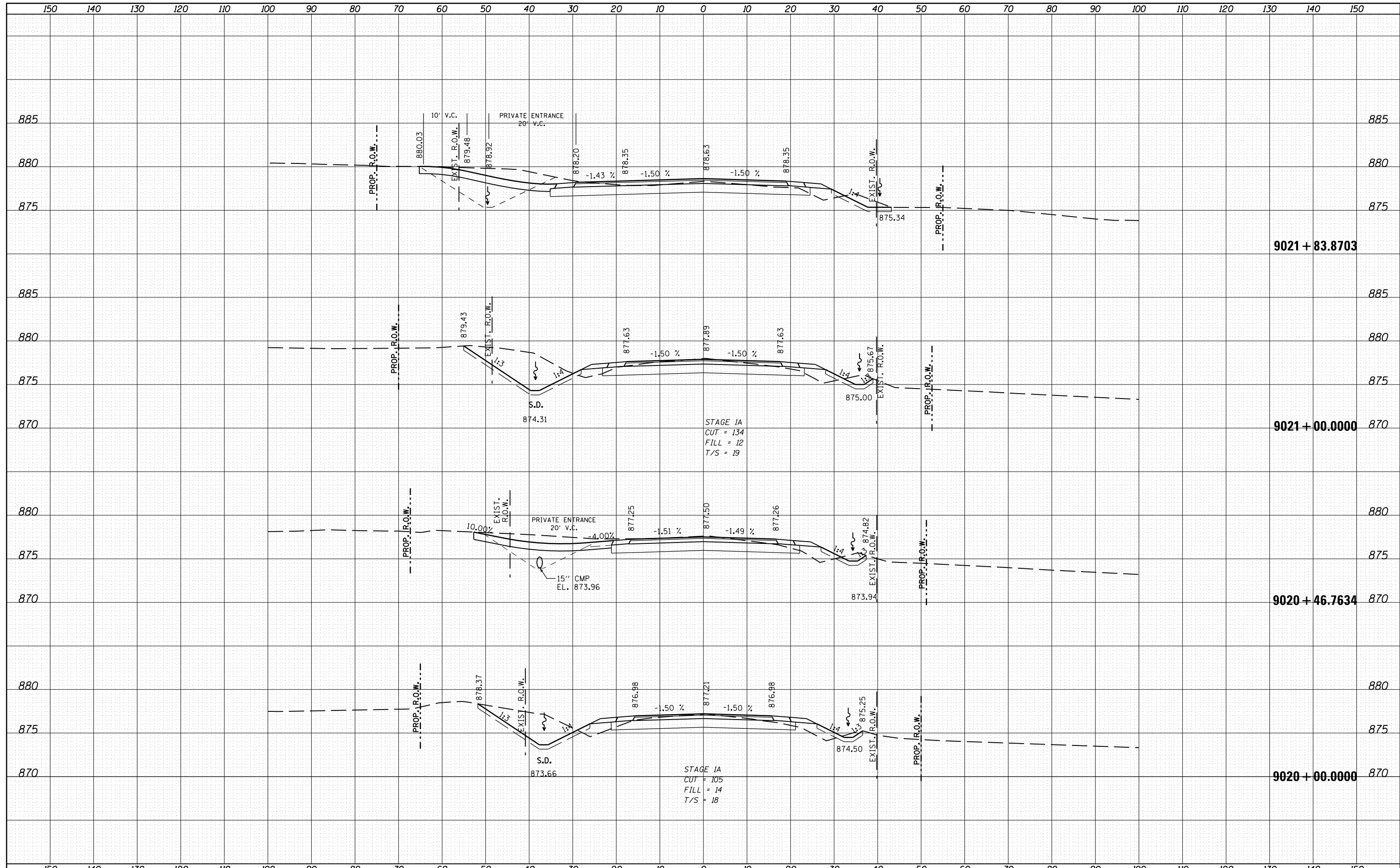
DATE	
BY	
ORIGINAL SURVEY	SURVEYED
NOTE BOOK	PLOTTED
NO.	TEMPLATE
	AREAS CHECKED
	AREAS CHECKED



FILE NAME =	USER NAME = rundbladerr	DESIGNED -	REVISED -	STATE OF ILLINOIS DEPARTMENT OF TRANSPORTATION	ROSCOE ROAD CROSS SECTION SHEETS			F.A.P. RTE.	SECTION	COUNTY	TOTAL SHEETS	SHEET NO.
es:\pw_work\pwidot\rundbladerr\d0331836\0264H70	es:\pw_work\pwidot\rundbladerr\d0331836\0264H70	DRAWN -	REVISED -		734	77R-1	WINNEBAGO	179	154			
Default	PLOT SCALE = 20.0000' / in.	CHECKED -	REVISED -		CONTRACT NO. 64H70			ILLINOIS FED. AID PROJECT				
	PLOT DATE = Fri Aug 16 10:40:48 2013	DATE -	REVISED -		SCALE:	SHEET	OF	SHEETS	STA. 9017+00.0000 TO STA. 9019+00.0000			

DATE	
BY	
NO.	
FINAL SURVEY	SURVEYED
NOTE BOOK	PLOTTED
AREAS CHECKED	TEMPLATE
	AREAS CHECKED

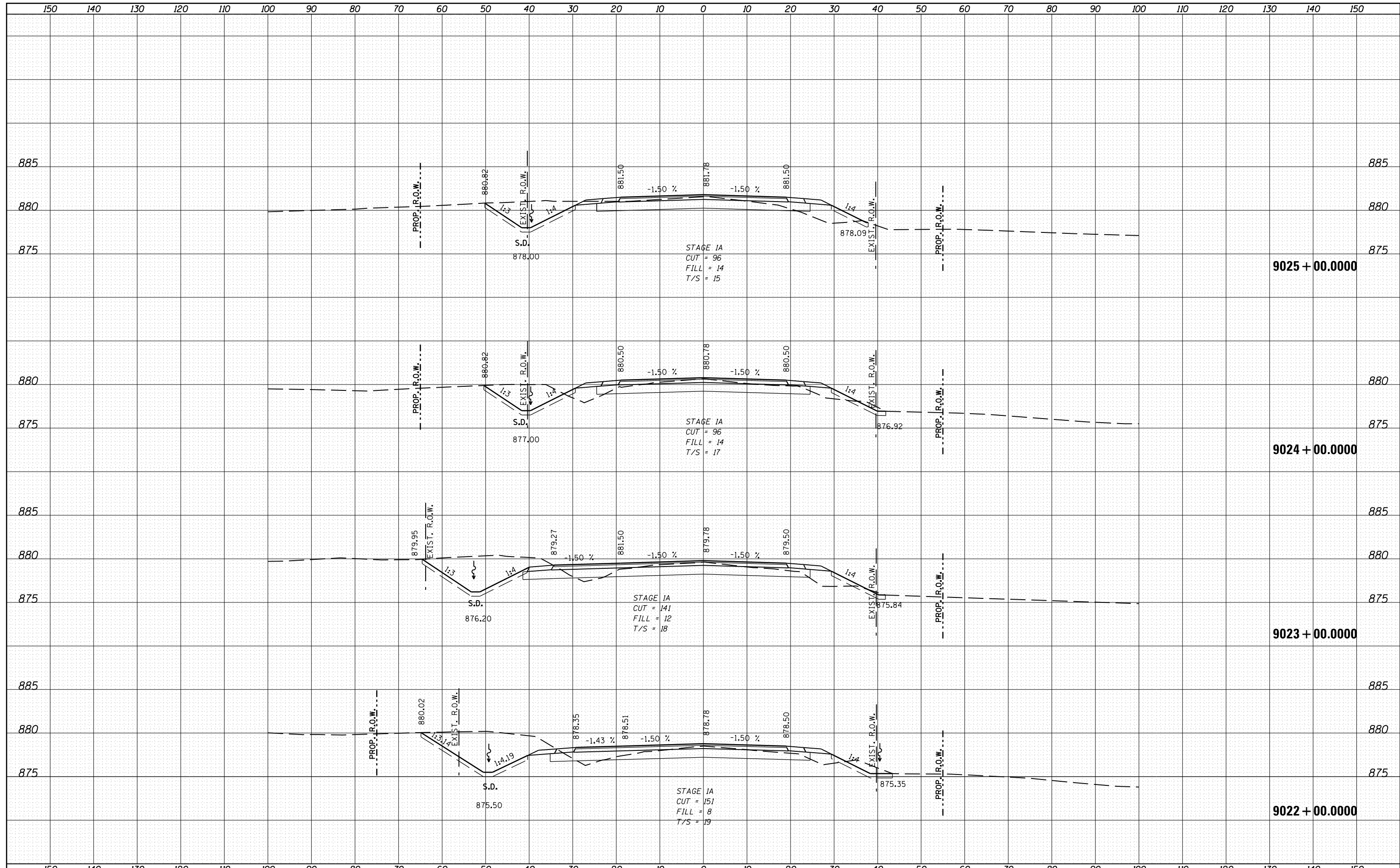
DATE	
BY	
NO.	
ORIGINAL SURVEY	SURVEYED
NOTE BOOK	PLOTTED
AREAS CHECKED	TEMPLATE
	AREAS CHECKED



FILE NAME =	USER NAME = rundbladerr	DESIGNED -	REVISED -	STATE OF ILLINOIS DEPARTMENT OF TRANSPORTATION	ROSCOE ROAD CROSS SECTION SHEETS			F.A.P. RTE.	SECTION	COUNTY	TOTAL SHEETS	SHEET NO.
es:\pw_work\pwidot\rundbladerr\d0331836\0264H70		DRAWN -	REVISED -		734	77R-1	WINNEBAGO	179	155			
PLOT SCALE = 20.0000' / in.		CHECKED -	REVISED -		CONTRACT NO. 64H70							
Default	PLOT DATE = Fri Aug 16 10:41:15 2013	DATE -	REVISED -		SCALE:	SHEET	OF	SHEETS	STA. 9020+00.0000 TO STA. 9021+83.8703	ILLINOIS FED. AID PROJECT		

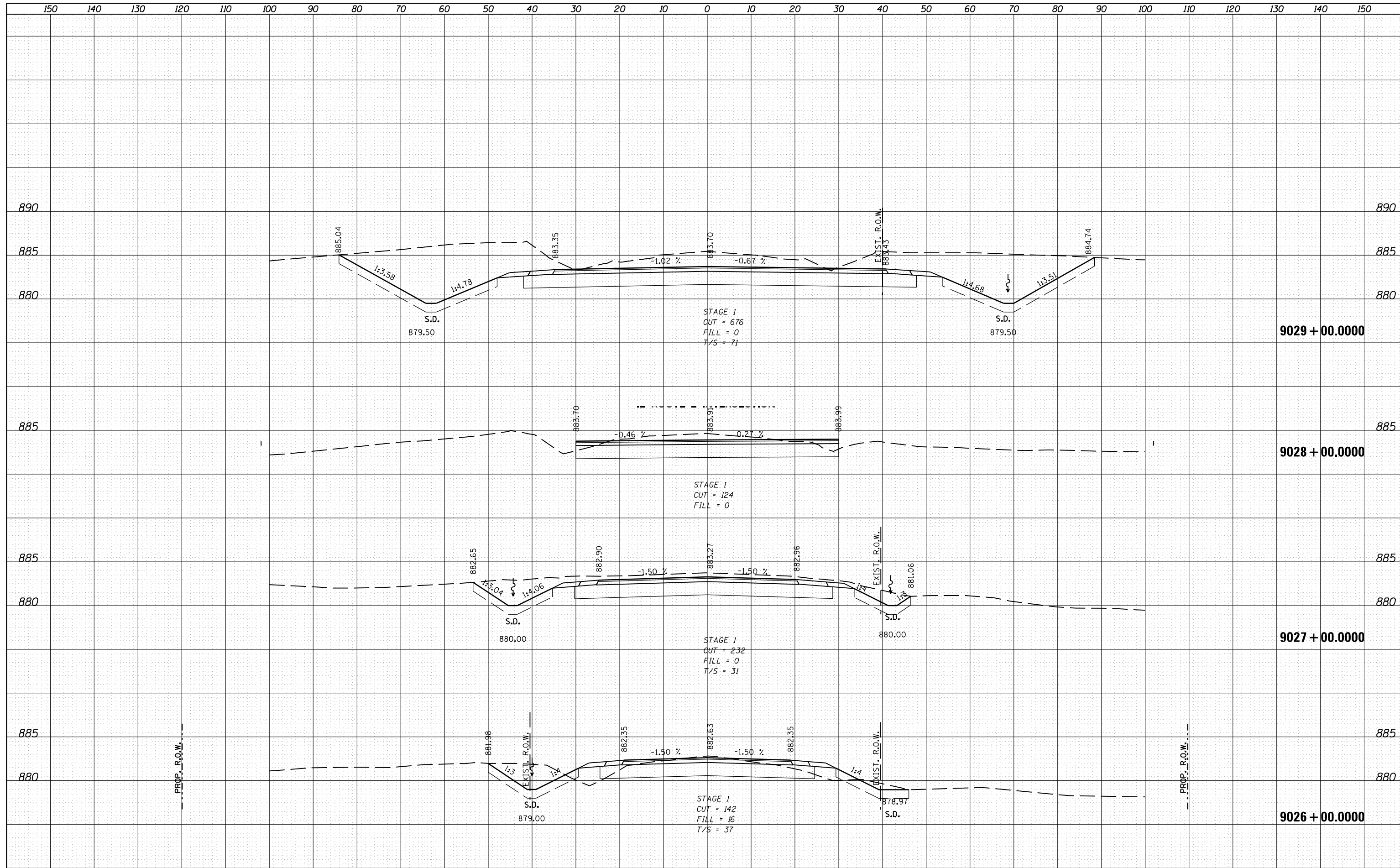
DATE	
BY	
SURVEYED	
PLOTTED	
TEMPLATE	
AREAS	
CHECKED	
NO.	

DATE	
BY	
SURVEYED	
PLOTTED	
TEMPLATE	
AREAS	
CHECKED	
NO.	



DATE	
BY	
FINAL SURVEY	
PLOTTED	
TEMPLATE	
NOTE BOOK	
AREAS CHECKED	
NO.	

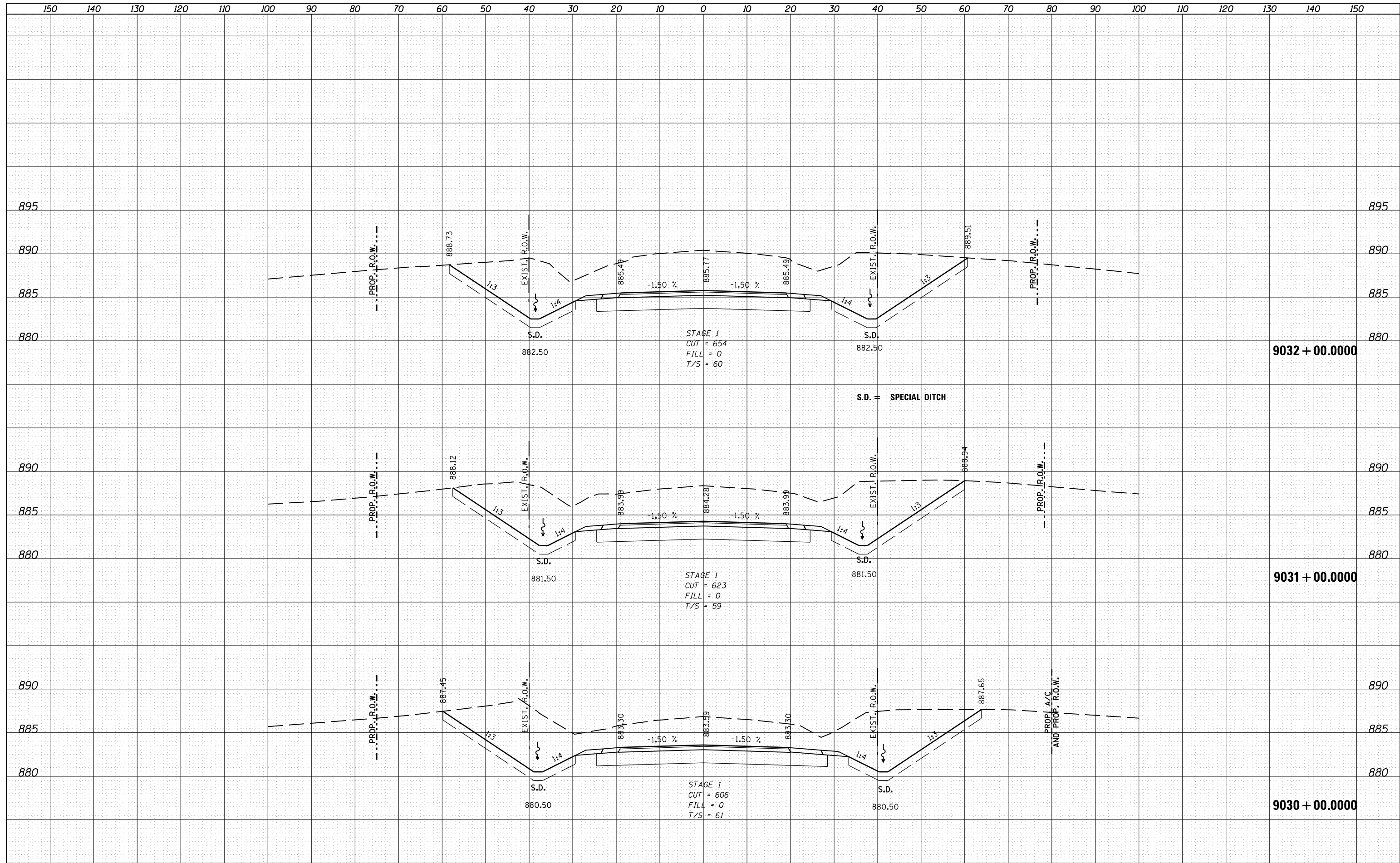
DATE	
BY	
ORIGINAL SURVEY	
PLOTTED	
TEMPLATE	
NOTE BOOK	
AREAS CHECKED	
NO.	



FILE NAME =	USER NAME = rundbladerr	DESIGNED -	REVISED -	STATE OF ILLINOIS DEPARTMENT OF TRANSPORTATION	ROScoe ROAD CROSS SECTION SHEETS		F.A.P. RTE.	SECTION	COUNTY	TOTAL SHEETS	SHEET NO.
es:\pw_work\pwidot\rundbladerr\d0331836\0264H70	es:\pw_work\pwidot\rundbladerr\d0331836\0264H70	DRAWN -	REVISED -				734	77R-1	WINNEBAGO	179	157
Default	PLOT SCALE = 20.0000' / in.	CHECKED -	REVISED -				CONTRACT NO. 64H70				
	PLOT DATE = Fri Aug 16 10:42:09 2013	DATE -	REVISED -				ILLINOIS FED. AID PROJECT				

DATE
BY
FINAL SURVEY
SURVEYED
PLOTTED
TEMPLATE
NOTE BOOK
AREAS CHECKED
NO.

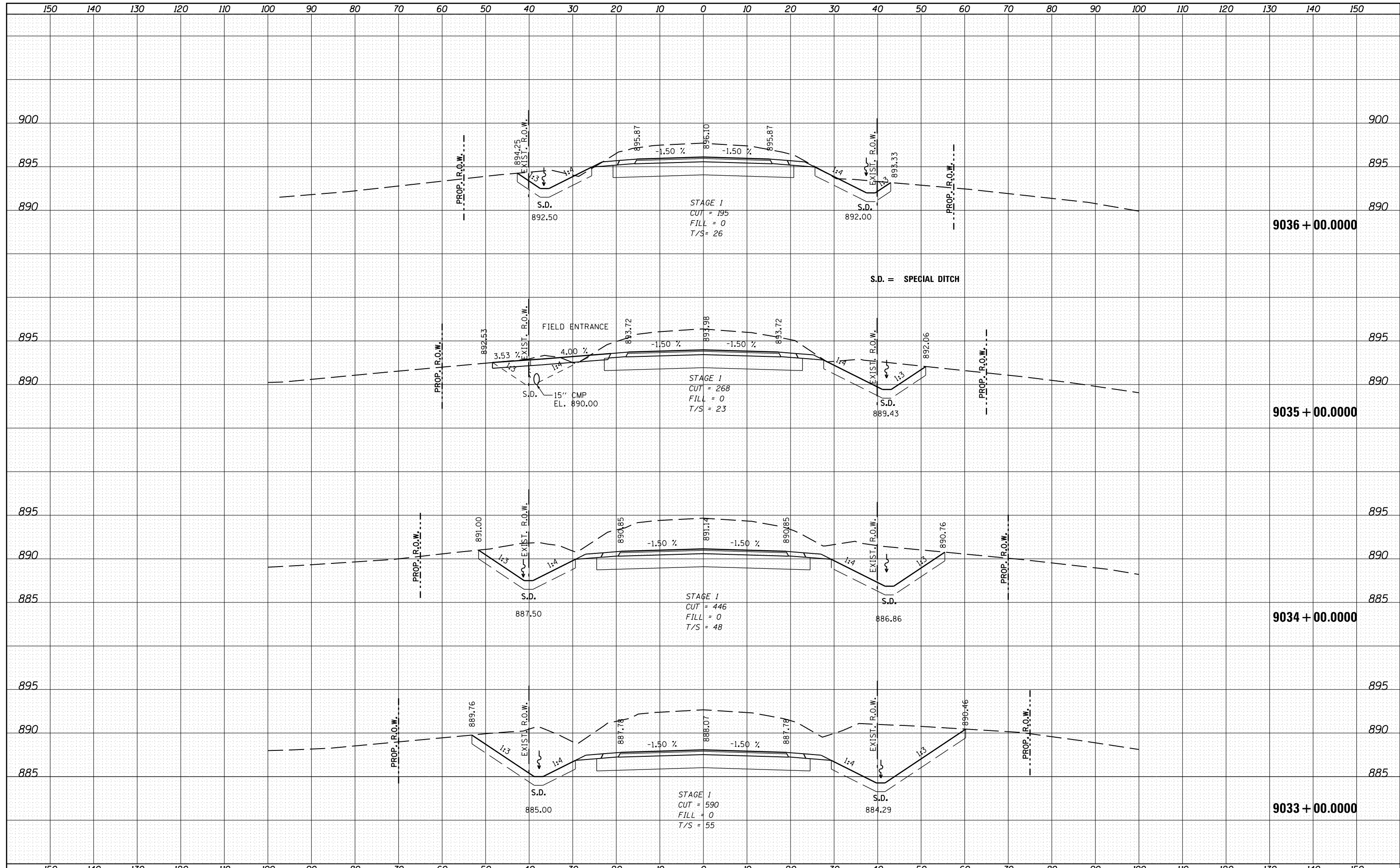
DATE
BY
ORIGINAL SURVEY
SURVEYED
PLOTTED
TEMPLATE
NOTE BOOK
AREAS CHECKED
NO.



FILE NAME =	USER NAME = rundbladerr	DESIGNED -	REVISED -	STATE OF ILLINOIS DEPARTMENT OF TRANSPORTATION	ROSCOE ROAD CROSS SECTION SHEETS		F.A.P. RTE.	SECTION	COUNTY	TOTAL SHEETS	SHEET NO.
c:\pwwork\pwwid\dot\rundbladerr\d0331836\0264H70	shst-xssht-ROSCOE.dgn	DRAWN -	REVISED -		734	77R-1	WINNEBAGO	179	158	CONTRACT NO. 64HT0	
Default	PLOT SCALE = 20.0000' / in.	CHECKED -	REVISED -		SCALE:	SHEET	OF	SHEETS	STA. 9030+00,0000 TO STA. 9032+00,0000	ILLINOIS FED. AID PROJECT	
	PLOT DATE = Fri Aug 16 10:42:38 2013	DATE -	REVISED -								

DATE	
BY	
ORIGINAL SURVEY	
SURVEYED	
PLOTTED	
TEMPLATE	
NOTE BOOK	
AREAS CHECKED	
NO.	

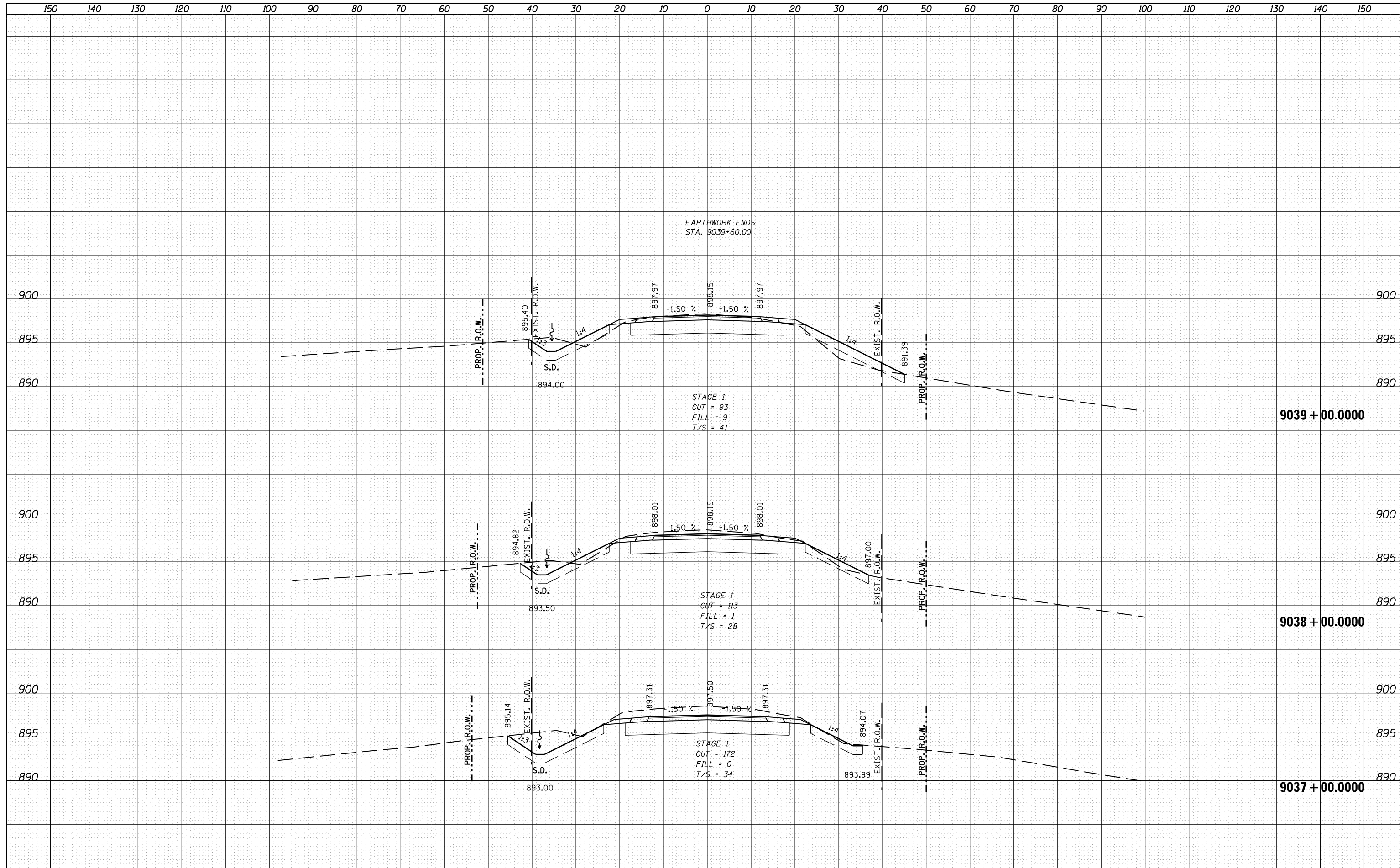
DATE	
BY	
ORIGINAL SURVEY	
SURVEYED	
PLOTTED	
TEMPLATE	
NOTE BOOK	
AREAS CHECKED	
NO.	



FILE NAME =	USER NAME = rundbladerr	DESIGNED -	REVISED -	STATE OF ILLINOIS DEPARTMENT OF TRANSPORTATION	ROSCOE ROAD CROSS SECTION SHEETS		F.A.P. RTE.	SECTION	COUNTY	TOTAL SHEETS	SHEET NO.	
es:\pw\work\pwidot\rundbladerr\d0331836\0264H70	es:\pw\work\pwidot\rundbladerr\d0331836\0264H70	DRAWN -	REVISED -		734	77R-1	WINNEBAGO	179	159	CONTRACT NO. 64H70		
PLOT SCALE = 20.0000' / in.		CHECKED -	REVISED -		SCALE:	SHEET	OF	SHEETS	STA. 9033+00.000 TO STA. 9036+00.000	ILLINOIS FED. AID PROJECT		
Default	PLOT DATE = Fri Aug 16 10:43:09 2013	DATE -	REVISED -									

DATE	
BY	
FINAL SURVEY	
SURVEYED	
PLOTTED	
TEMPLATE	
NOTE BOOK	
AREAS CHECKED	
NO.	

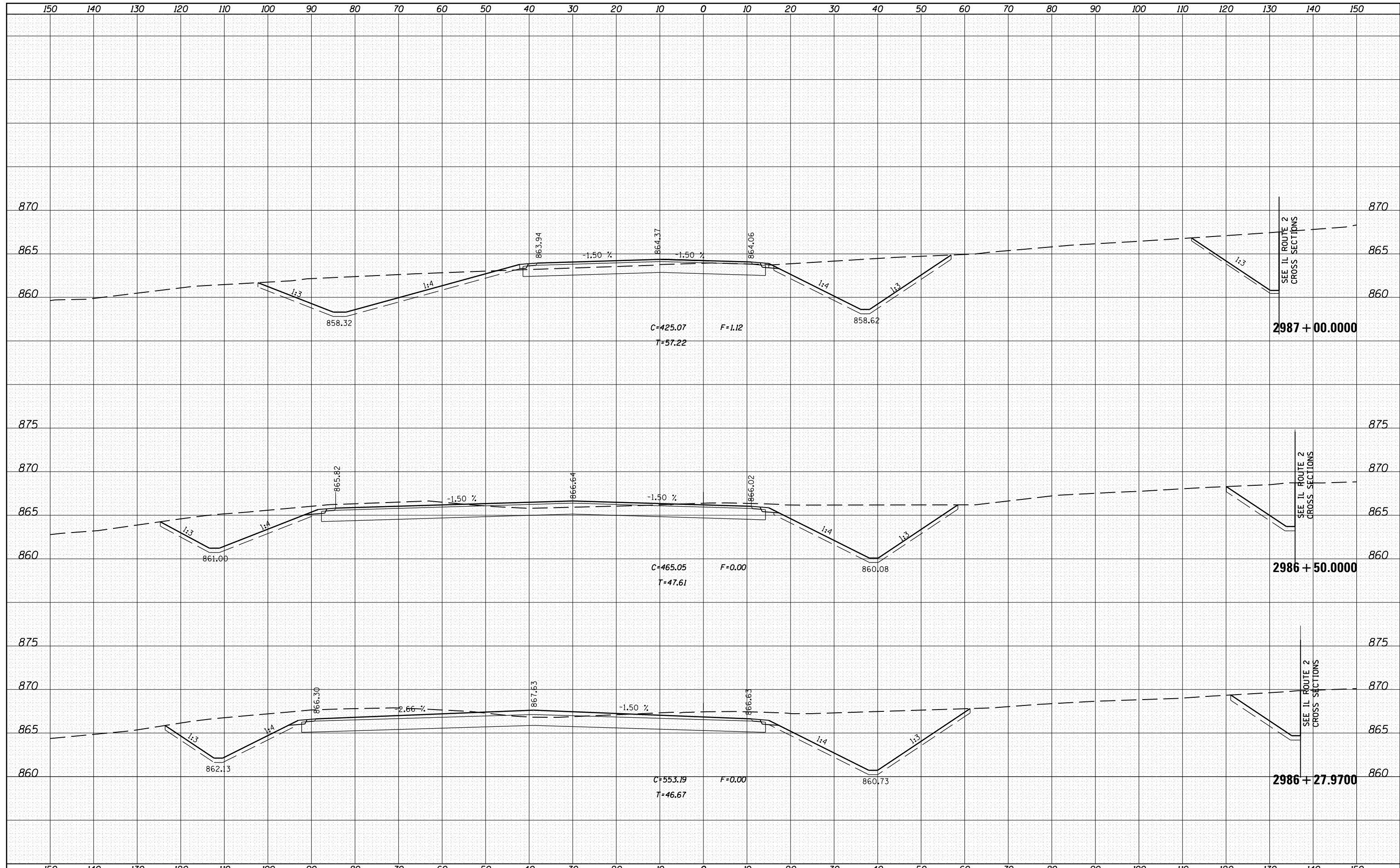
DATE	
BY	
ORIGINAL SURVEY	
SURVEYED	
PLOTTED	
TEMPLATE	
NOTE BOOK	
AREAS CHECKED	
NO.	



FILE NAME =	USER NAME = rundbladerr	DESIGNED -	REVISED -	STATE OF ILLINOIS DEPARTMENT OF TRANSPORTATION	ROSCOE ROAD CROSS SECTION SHEETS	F.A.P. RTE.	SECTION	COUNTY	TOTAL SHEETS	SHEET NO.
c:\pw_work\pwidot\rundbladerr\d0331836\0264H70	esht-xssht-ROSCOE.dgn	DRAWN -	REVISED -			734	77R-1	WINNEBAGO	179	160
Default	PLOT SCALE = 20.0000' / in.	CHECKED -	REVISED -			CONTRACT NO. 64H70				
	PLOT DATE = Fri Aug 16 10:43:41 2013	DATE -	REVISED -			SCALE:	SHEET	OF	SHEETS	STA. 9037+00.0000 TO STA. 9039+00.0000

DATE	
BY	
FINAL SURVEY	SURVEYED
NOTE BOOK	PLOTTED
NO.	TEMPLATE
	AREAS CHECKED

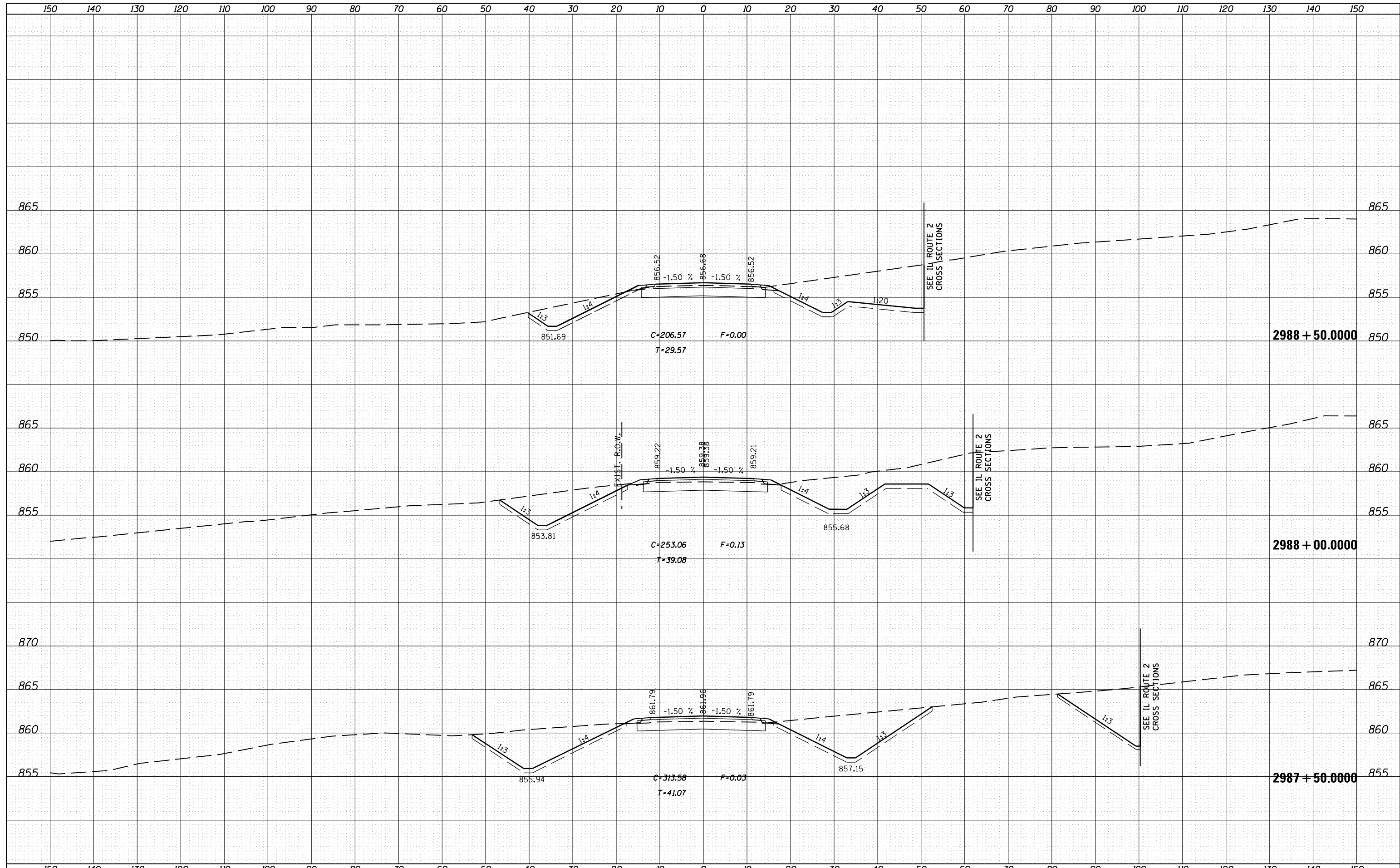
DATE	
BY	
ORIGINAL SURVEY	SURVEYED
NOTE BOOK	PLOTTED
NO.	TEMPLATE
	AREAS CHECKED



FILE NAME =	USER NAME = rundbladerr	DESIGNED -	REVISED -	STATE OF ILLINOIS DEPARTMENT OF TRANSPORTATION	FRONTAGE ROAD CROSS SECTIONS	F.A.P. RTE.	SECTION	COUNTY	TOTAL SHEETS	SHEET NO.
es:\pw_work\pwidot\rundbladerr\d0331860\020421	ght-Cul-De-SacREVxshd.dgn	DRAWN -	REVISED -			734	77R-1	WINNEBAGO	179	161
Default	PLOT SCALE = 20.0000' / in.	CHECKED -	REVISED -			CONTRACT NO. 64HT0				
	PLOT DATE = Fri Aug 16 14:09:20 2013	DATE -	REVISED -			SCALE:	SHEET	OF	SHEETS	STA. 2986+27.9700 TO STA. 2987+00.0000

DATE	
BY	
FINAL SURVEY	
SURVEY PLOTTED	
NOTE BOOK	
AREAS CHECKED	
NO.	

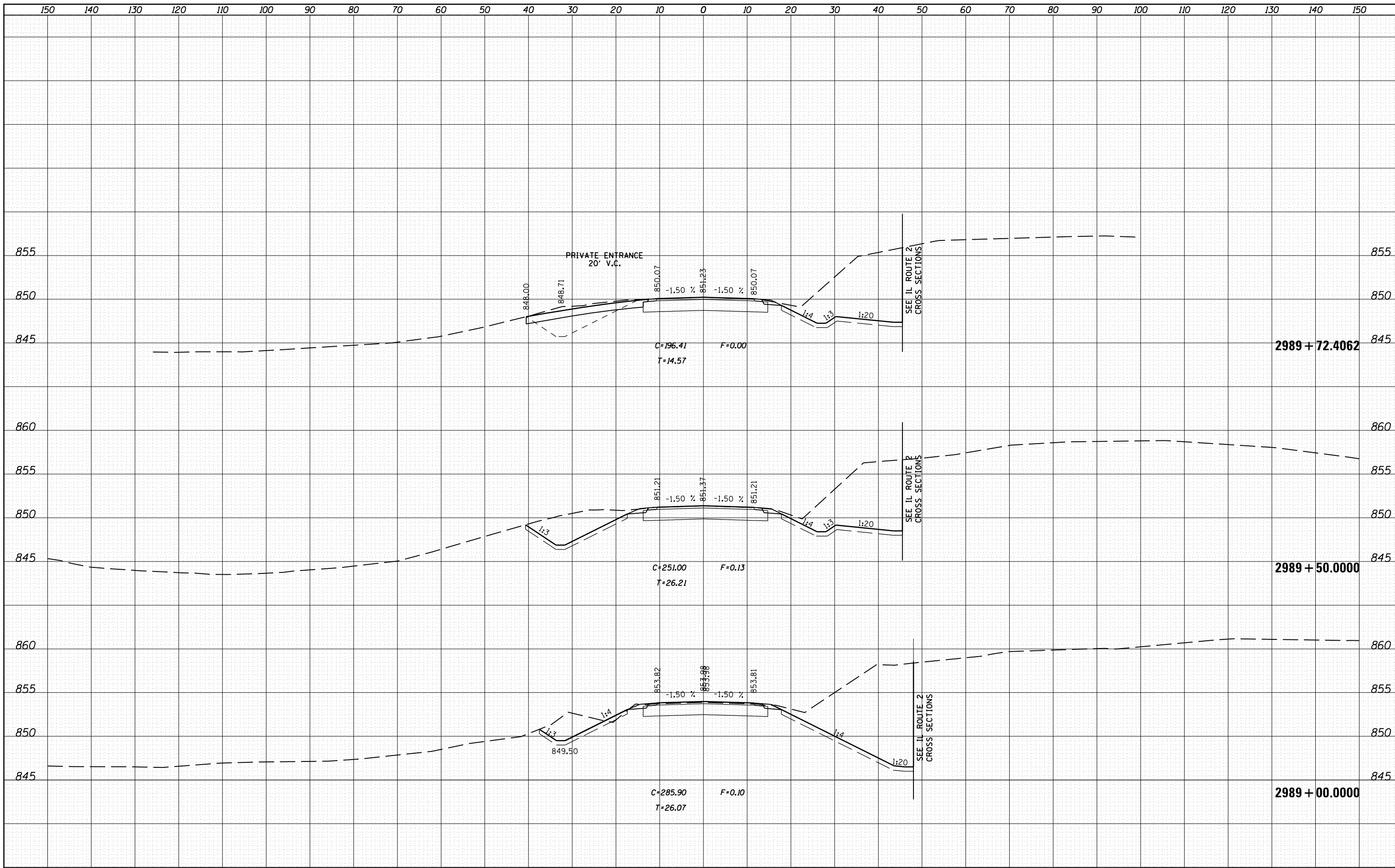
DATE	
BY	
ORIGINAL SURVEY	
PLOTTED	
NOTE BOOK	
AREAS CHECKED	
NO.	



FILE NAME =	USER NAME = rundbladerr	DESIGNED -	REVISED -	STATE OF ILLINOIS DEPARTMENT OF TRANSPORTATION	FRONTAGE ROAD CROSS SECTIONS		F.A.P. RTE.	SECTION	COUNTY	TOTAL SHEETS	SHEET NO.
es:\pw\work\p\dot\rundbladerr\d0331860\020421	ght-Cul-De-SacREVxshh.dgn	DRAWN -	REVISED -				734	77R-1	WINNEBAGO	179	162
Default	PLOT SCALE = 20.0000' / in.	CHECKED -	REVISED -				CONTRACT NO. 64HT0				
	PLOT DATE = Fri Aug 16 14:09:36 2013	DATE -	REVISED -				ILLINOIS FED. AID PROJECT				
					SCALE:	SHEET	OF	SHEETS	STA. 2987+50.0000 TO STA. 2988+50.0000		

DATE	
BY	
FINAL SURVEY	SURVEYED
NOTE BOOK	PLOTTED
NO.	TEMPLATE
	AREAS CHECKED

DATE	
BY	
ORIGINAL SURVEY	SURVEYED
NOTE BOOK	PLOTTED
NO.	TEMPLATE
	AREAS CHECKED



FILE NAME = c:\pw_work\pwidot\rundbladerr\d0331860\D204212\right-Cul-De-SacREVxshd.dgn
 Default

USER NAME = rundbladerr
 DRAWN -
 CHECKED -
 DATE - Fri Aug 16 14:09:50 2013

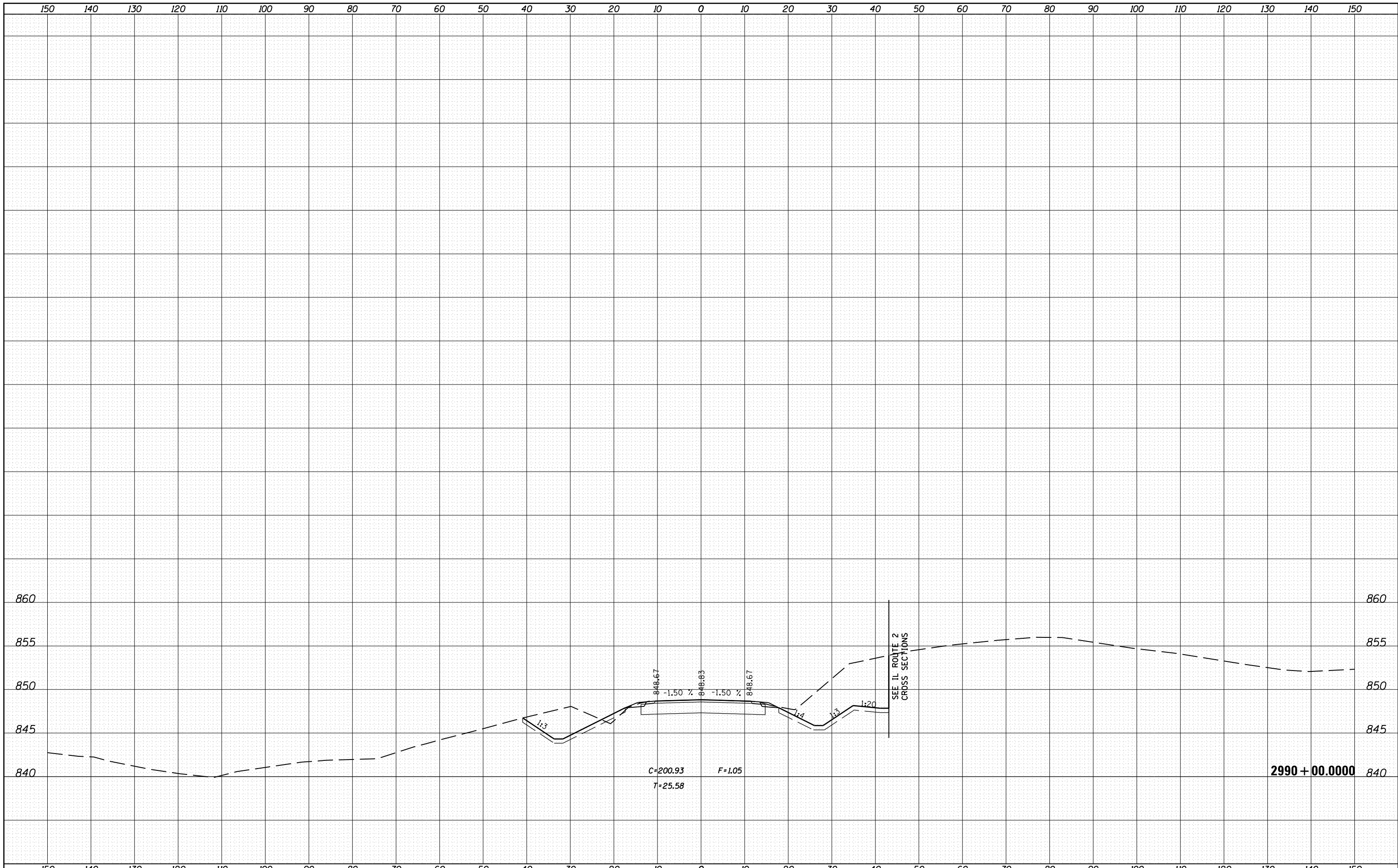
DESIGNED -
 REVISIONS -
 REVISIONS -
 REVISIONS -
 REVISIONS -

**STATE OF ILLINOIS
 DEPARTMENT OF TRANSPORTATION**

**FRONTAGE ROAD
 CROSS SECTIONS**

SCALE: SHEET OF SHEETS STA. 2989+00.0000 TO STA. 2989+72.4062

F.A.P. RTE.	SECTION	COUNTY	TOTAL SHEETS	SHEET NO.
734	77R-1	WINNEBAGO	179	163
			CONTRACT NO. 64HT0	
ILLINOIS FED. AID PROJECT				



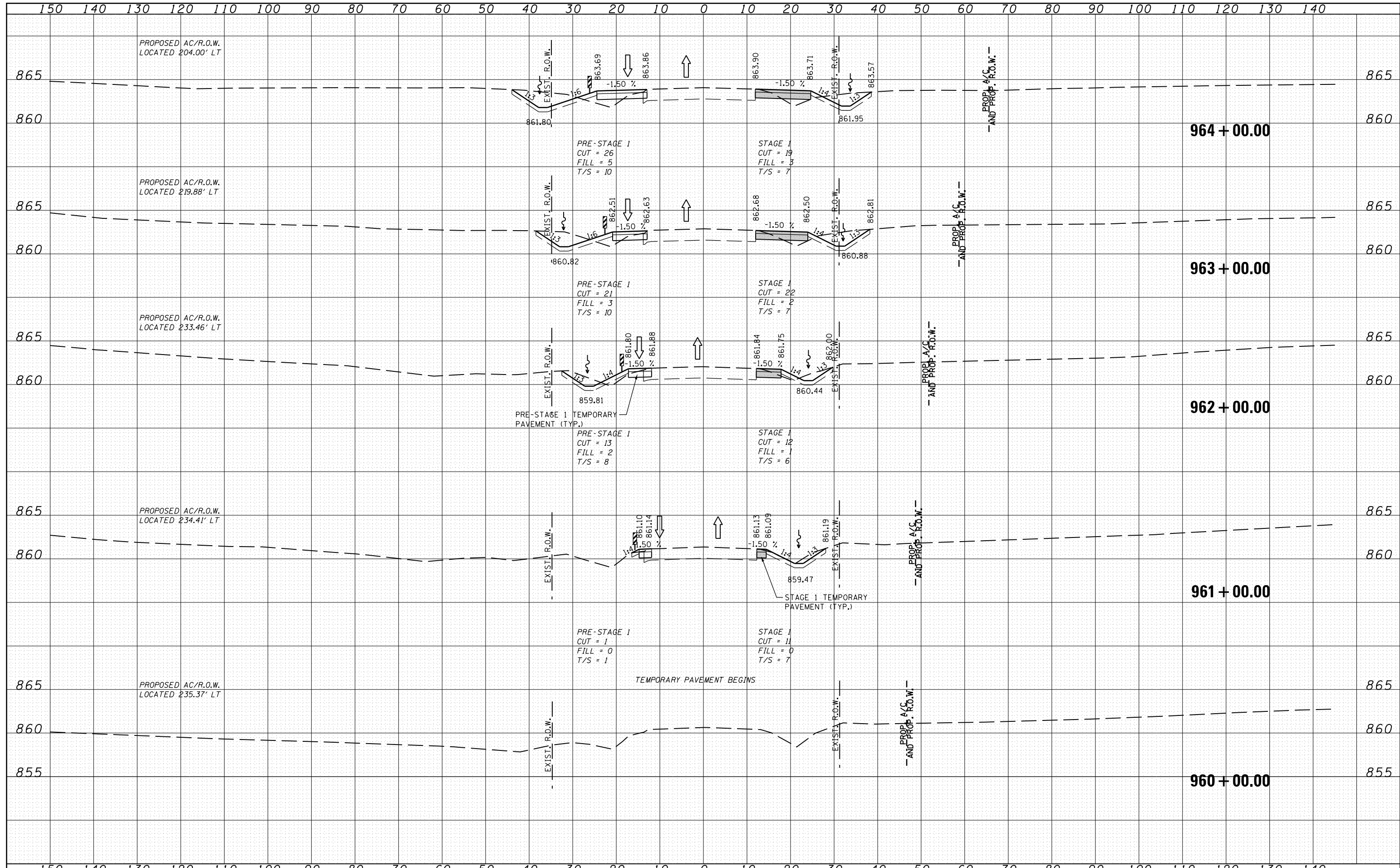
DATE	
BY	
SURVEYED	
PLOTTED	
TEMPLATE	
AREAS	
CHECKED	
FINAL SURVEY	
NOTE BOOK	
NO.	

DATE	
BY	
SURVEYED	
PLOTTED	
TEMPLATE	
AREAS	
CHECKED	
ORIGINAL SURVEY	
NOTE BOOK	
NO.	

FILE NAME =	USER NAME = rundbladerr	DESIGNED -	REVISED -	STATE OF ILLINOIS DEPARTMENT OF TRANSPORTATION	FRONTAGE ROAD CROSS SECTIONS			F.A.P. RTE.	SECTION	COUNTY	TOTAL SHEETS	SHEET NO.
c:\pw\work\pwidot\rundbladerr\d0331860\020421	ght-Cul-De-SacREVxshd.dgn	DRAWN -	REVISED -					734	77R-1	WINNEBAGO	179	164
Default	PLOT SCALE = 20.0000' / in.	CHECKED -	REVISED -		CONTRACT NO. 64HT0							
	PLOT DATE = Fri Aug 16 14:10:02 2013	DATE -	REVISED -		SCALE:	SHEET	OF SHEETS	STA. 2990+00.0000 TO STA. 2990+00.0000	ILLINOIS FED. AID PROJECT			

DATE	
BY	
FINAL SURVEY	
PLOTTED TEMPLATE	
NOTE BOOK	
AREAS CHECKED	
NO.	

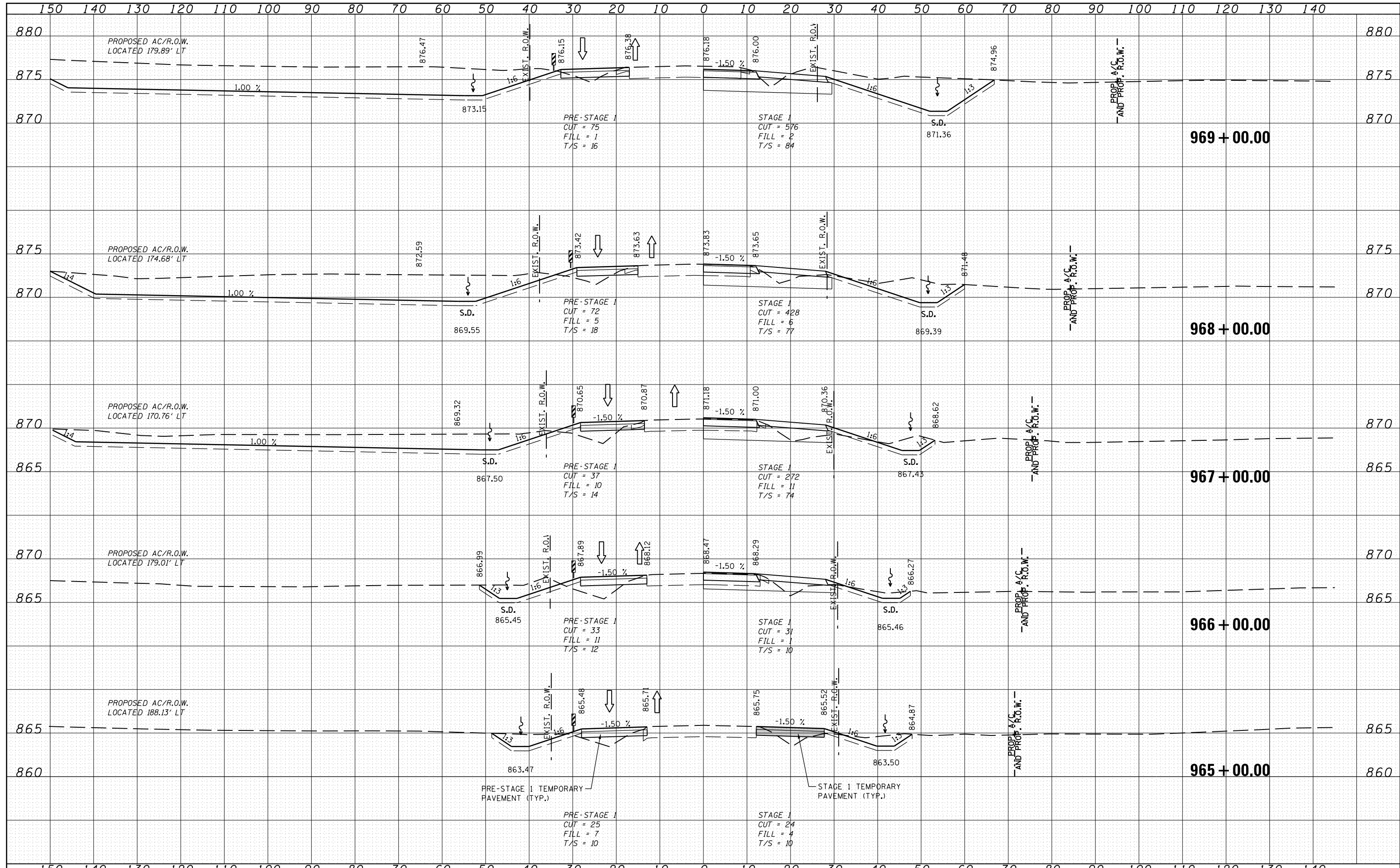
DATE	
BY	
ORIGINAL SURVEY	
PLOTTED TEMPLATE	
NOTE BOOK	
AREAS CHECKED	
NO.	



FILE NAME =	USER NAME =	DESIGNED - RDT	REVISIED -	STATE OF ILLINOIS DEPARTMENT OF TRANSPORTATION	ILLINOIS ROUTE 2 TEMPORARY PAVEMENT CROSS SECTIONS			F.A.P. RTE.	SECTION	COUNTY	TOTAL SHEETS	SHEET NO.
es:\pw\work\pwidot\rundbladerr\d0331836\0264H7	shht-xssht-IL_Route_2_Staging.dgn	DRAWN - RDT	REVISIED -		H1"=10'	734	77R-1	WINNEBAGO	179	165		
PLOT SCALE =	CHECKED - GC	REVISIED -	SCALE: V1"=5'		SHEET NO.	OF	SHEETS	STA. 960+00.00	TO STA. 964+00.00	CONTRACT NO. 64H70		
PLOT DATE	DATE - 10/05/2012	REVISIED -			ILLINOIS FED. AID PROJECT							

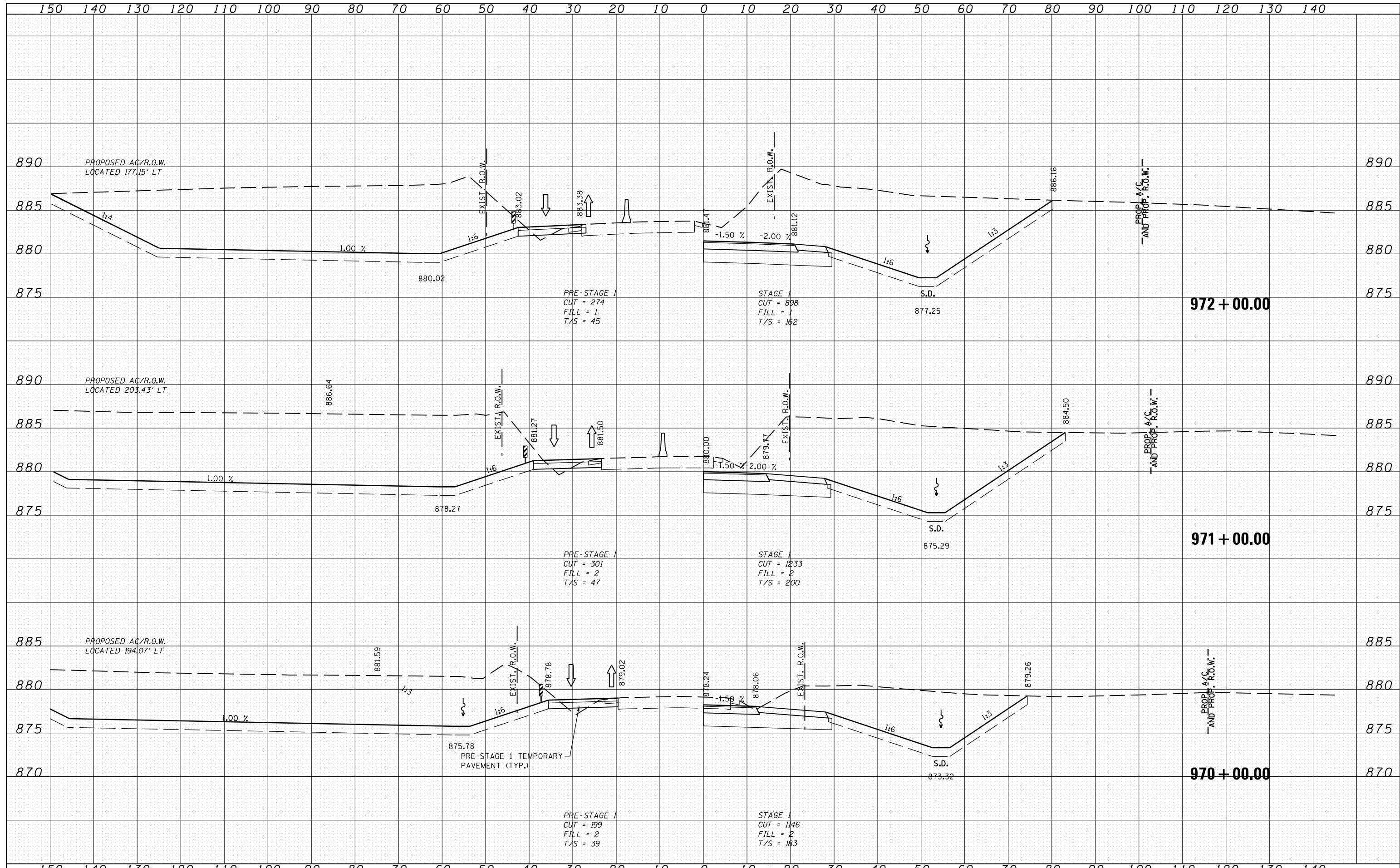
DATE	
BY	
FINAL SURVEY	
SURVEYED	
PLOTTED	
TEMPLATE	
NOTE BOOK	
AREAS CHECKED	
NO.	

DATE	
BY	
ORIGINAL SURVEY	
SURVEYED	
PLOTTED	
TEMPLATE	
NOTE BOOK	
AREAS CHECKED	
NO.	



DATE	
BY	
SURVEYED	
PLOTTED	
TEMPLATE	
AREAS CHECKED	
NO.	

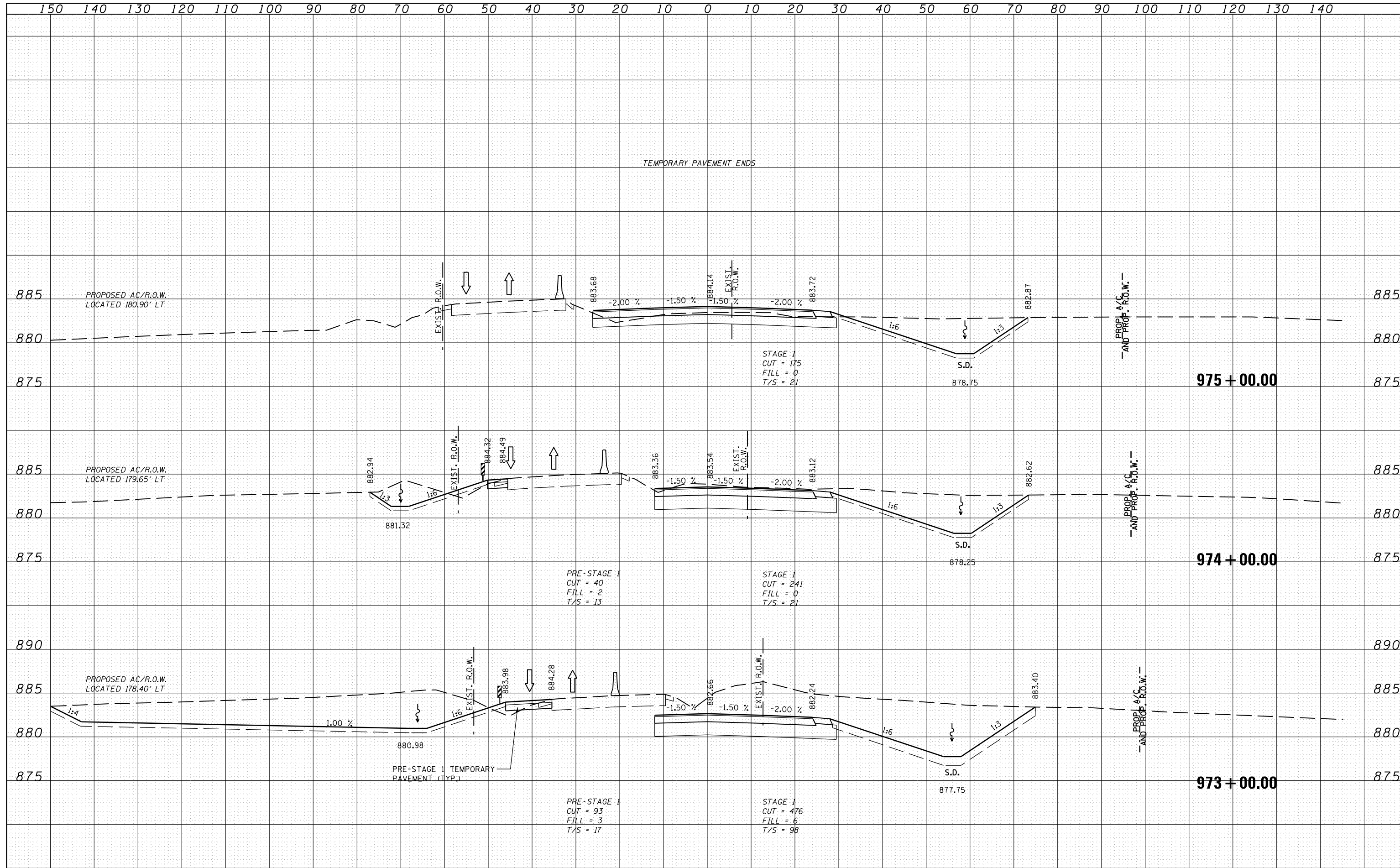
DATE	
BY	
SURVEYED	
PLOTTED	
TEMPLATE	
AREAS CHECKED	
NO.	



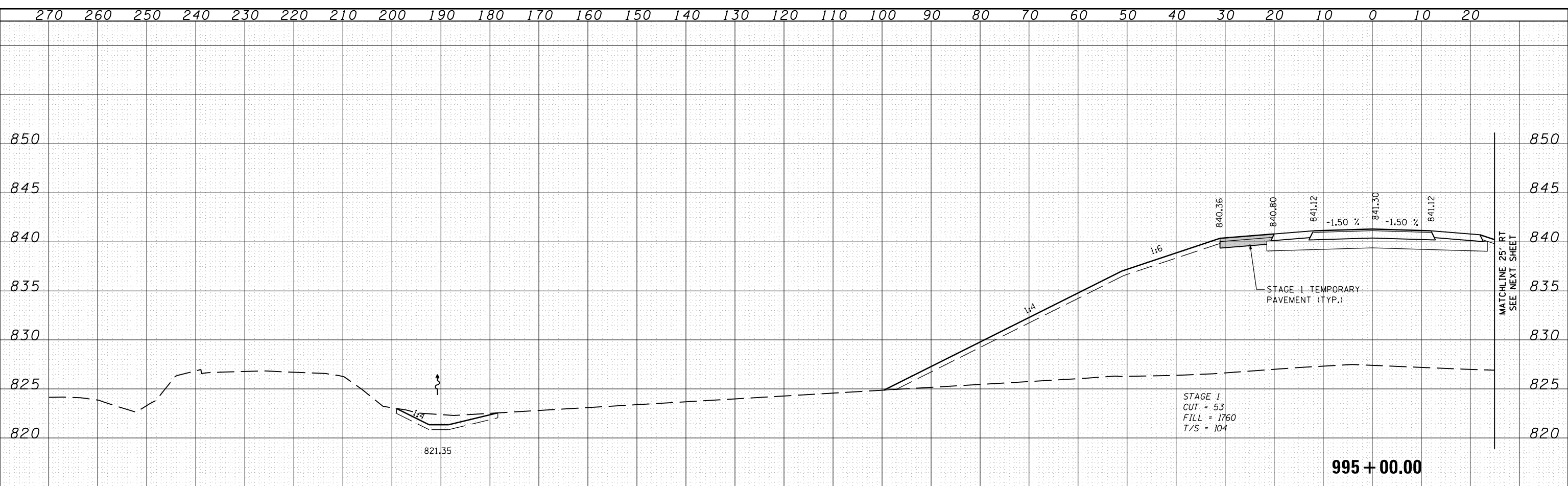
FILE NAME =	USER NAME =	DESIGNED - RDT	REVISED -	STATE OF ILLINOIS DEPARTMENT OF TRANSPORTATION	ILLINOIS ROUTE 2 TEMPORARY PAVEMENT CROSS SECTIONS		F.A.P. RTE.	SECTION	COUNTY	TOTAL SHEETS	SHEET NO.
es:\pw\work\p\dot\rundbladerr\d0331836\0264H70\sh-t-xssht-IL_Route_2_Staging.dgn		DRAWN - RDT	REVISED -		H1"=10'	734	77R-1	WINNEBAGO	179	167	
PLOT SCALE =		CHECKED - GC	REVISED -		SCALE: V:1"=5'	SHEET 10010TS06	TOTASHEETS	STA. 970+00.00	TO STA. 972+00.00	CONTRACT NO. 64HT0	
PLOT DATE =		DATE - 10/05/2012	REVISED -		ILLINOIS FED. AID PROJECT						

DATE	
BY	
FINAL SURVEY	
PLOTTED TEMPLATE	
NOTE BOOK	
AREAS CHECKED	
NO.	

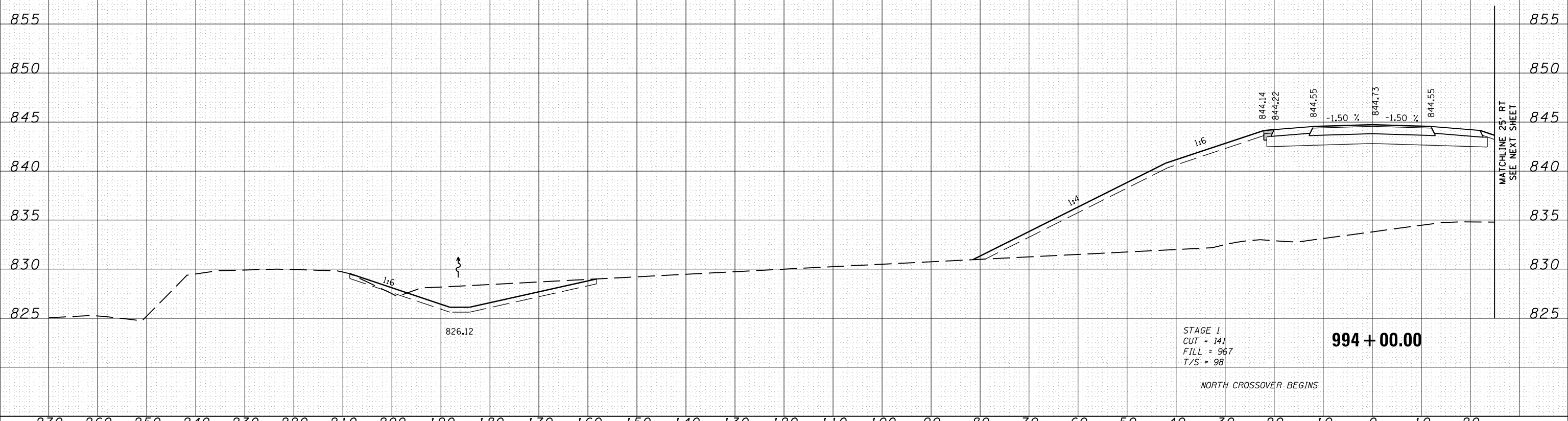
DATE	
BY	
ORIGINAL SURVEY	
PLOTTED TEMPLATE	
NOTE BOOK	
AREAS CHECKED	
NO.	



DATE	
BY	
SURVEYED	
PLOTTED	
TEMPLATE	
NOTE BOOK	
AREAS CHECKED	
NO.	

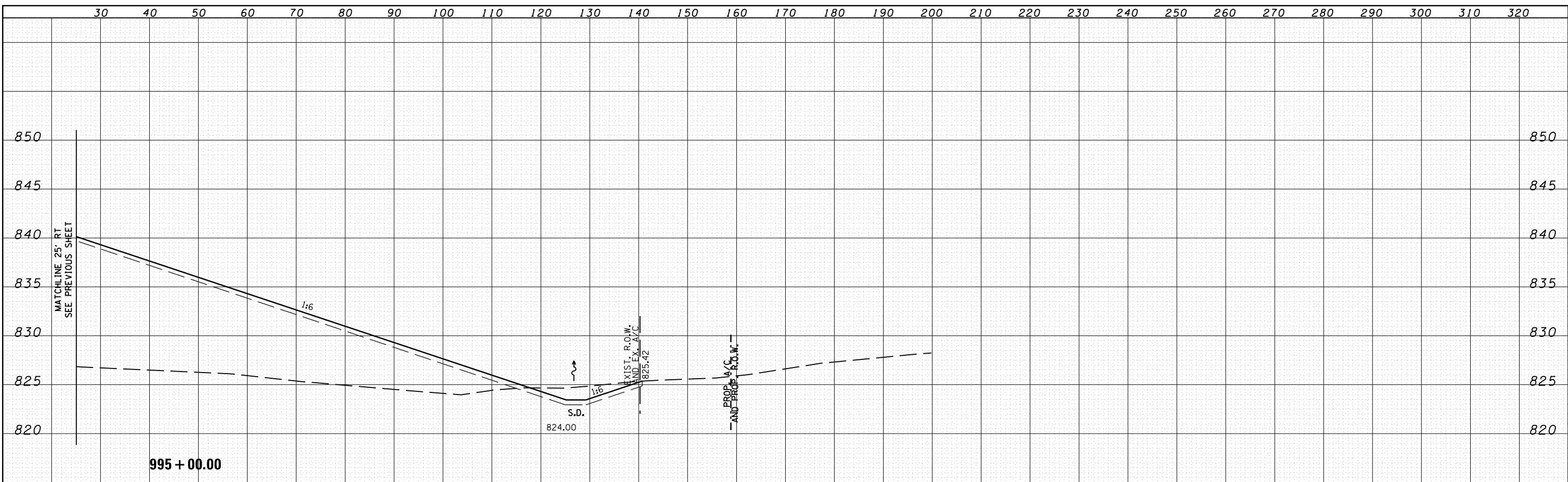


DATE	
BY	
SURVEYED	
PLOTTED	
TEMPLATE	
NOTE BOOK	
AREAS CHECKED	
NO.	



FILE NAME =	USER NAME =	DESIGNED - RDT	REVISED -	STATE OF ILLINOIS DEPARTMENT OF TRANSPORTATION	ILLINOIS ROUTE 2 TEMPORARY PAVEMENT CROSS SECTIONS			F.A.P. RTE.	SECTION	COUNTY	TOTAL SHEETS	SHEET NO.
c:\pwork\pwork\pwork\pwork\d0331836\0264H7	0264H7	DRAWN - RDT	REVISED -		H:1"=10'	734	77R-1	WINNEBAGO	179	169		
PLOT SCALE =	CHECKED - GC	REVISED -	REVISED -		SCALE: V:1"=5'	SHEET 101	TOTAL SHEETS 56	STA. 994+00.00	TO STA. 995+00.00	CONTRACT NO. 64H70		
PLOT DATE	DATE - 10/05/2012	REVISED -	REVISED -		ILLINOIS FED. AID PROJECT							

BY	DATE
FINAL SURVEY	SURVEYED
NOTE BOOK	PLOTTED
NO.	TEMPLATE
	AREAS CHECKED



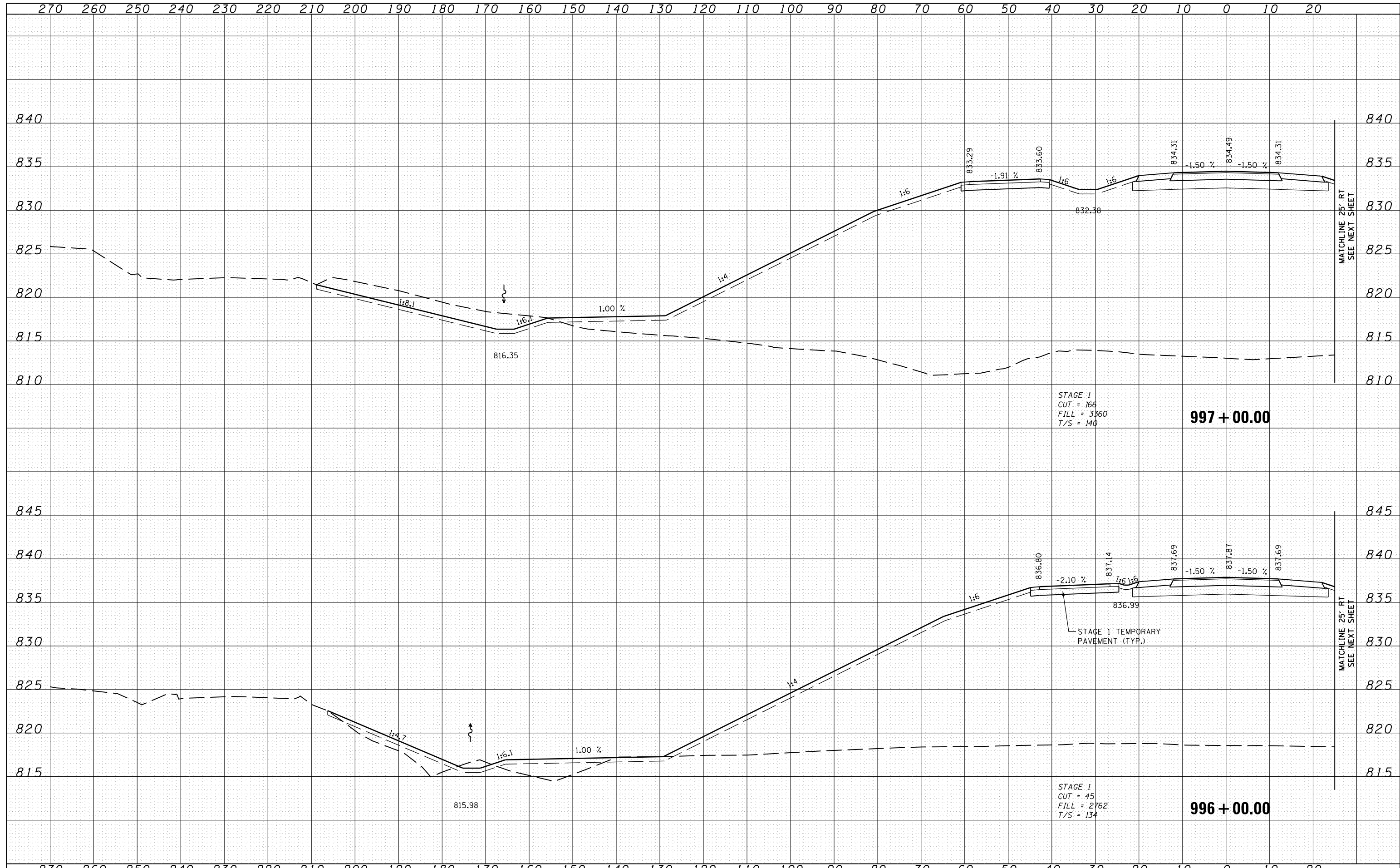
BY	DATE
ORIGINAL SURVEY	SURVEYED
NOTE BOOK	PLOTTED
NO.	TEMPLATE
	AREAS CHECKED



FILE NAME =	USER NAME =	DESIGNED - RDT	REVISED -	STATE OF ILLINOIS DEPARTMENT OF TRANSPORTATION	ILLINOIS ROUTE 2 TEMPORARY PAVEMENT CROSS SECTIONS		F.A.P. RTE.	SECTION	COUNTY	TOTAL SHEETS	SHEET NO.
ci:\pw_work\p\dot\undbloderrr\d0331836\0264770\shht-xshht-IL.Route.2.Staging.dgn		DRAWN - RDT	REVISED -		H ₁ "=10'	734	77R-1	WINNEBAGO	179	170	
PLOT SCALE =	CHECKED - GC	REVISIED -			SCALE:V:1"=5'	SHEET NO. 170 OF 170		CONTRACT NO. 64HT0			
PLOT DATE =	DATE - 10/05/2012	REVISIED -			STA. 994+00.00 TO STA. 995+00.00		ILLINOIS FED. AID PROJECT				

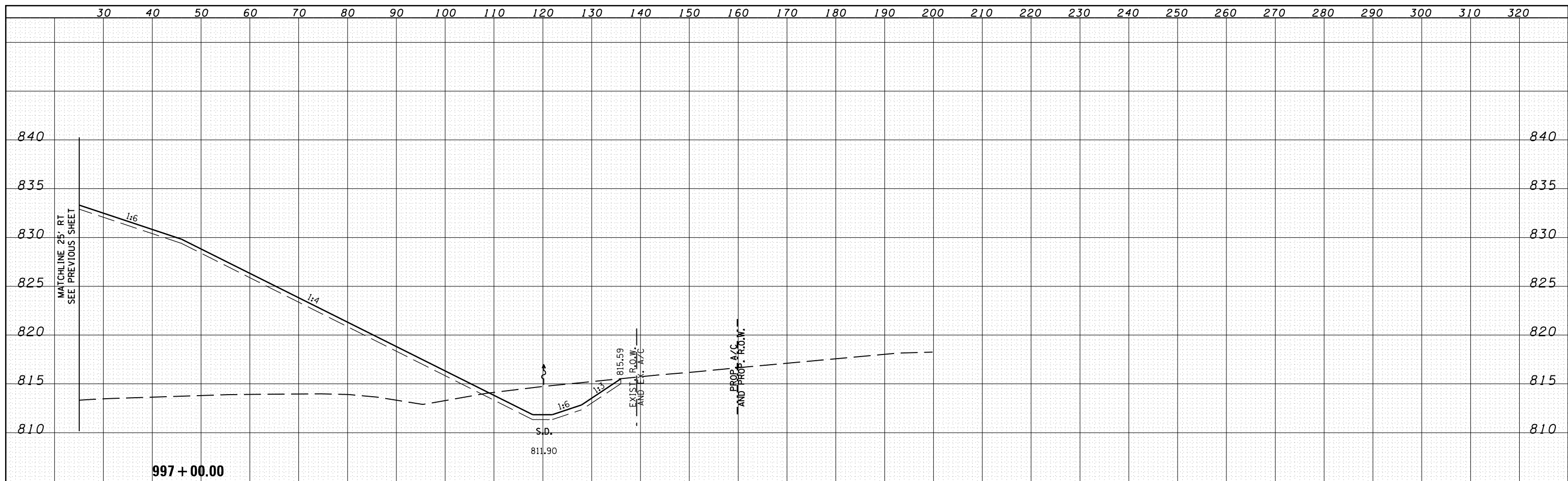
DATE	
BY	
FINAL SURVEY NO.	
SURVEYED	
PLOTTED	
TEMPLATE	
AREAS	
CHECKED	

DATE	
BY	
ORIGINAL SURVEY NO.	
SURVEYED	
PLOTTED	
TEMPLATE	
AREAS	
CHECKED	

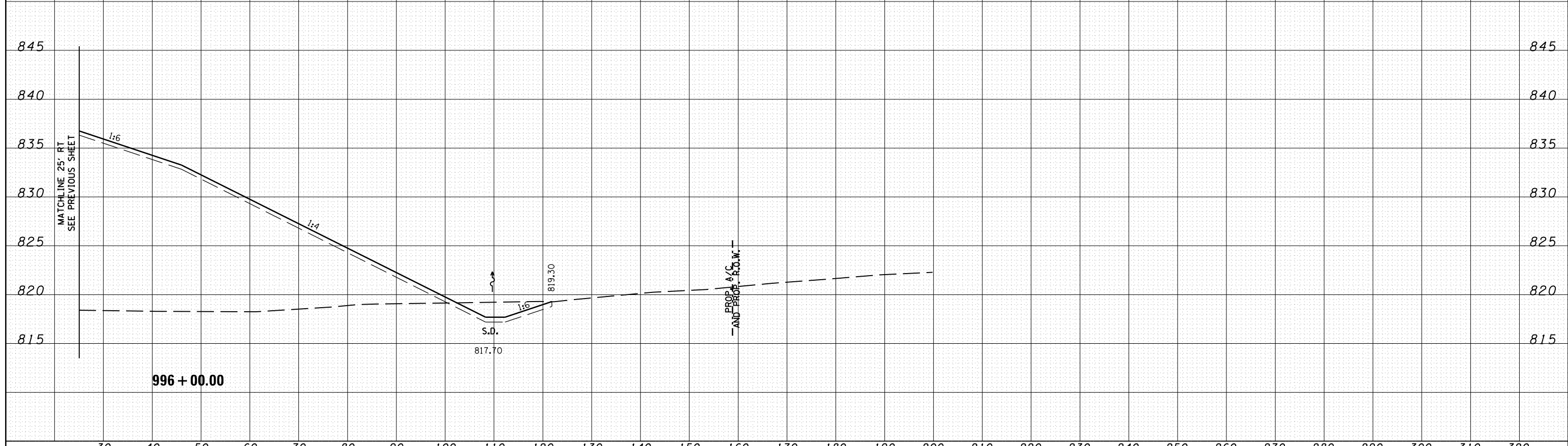


FILE NAME =	USER NAME =	DESIGNED -	REVISOR -	STATE OF ILLINOIS DEPARTMENT OF TRANSPORTATION		ILLINOIS ROUTE 2 TEMPORARY PAVEMENT CROSS SECTIONS			F.A.P. RTE.	SECTION	COUNTY	TOTAL SHEETS	SHEET NO.
ca:\pw\work\p\dot\rundbladerr\d0331836\0264H7	RD	DRAWN -	REVISOR -						734	77R-1	WINNEBAGO	179	171
		CHECKED -	REVISOR -						CONTRACT NO. 64HT0				
		DATE -	REVISOR -						ILLINOIS FED. AID PROJECT				

BY	DATE
SURVEYED	
PLOTTED	
TEMPLATE	
NO. BOOK	
AREAS CHECKED	



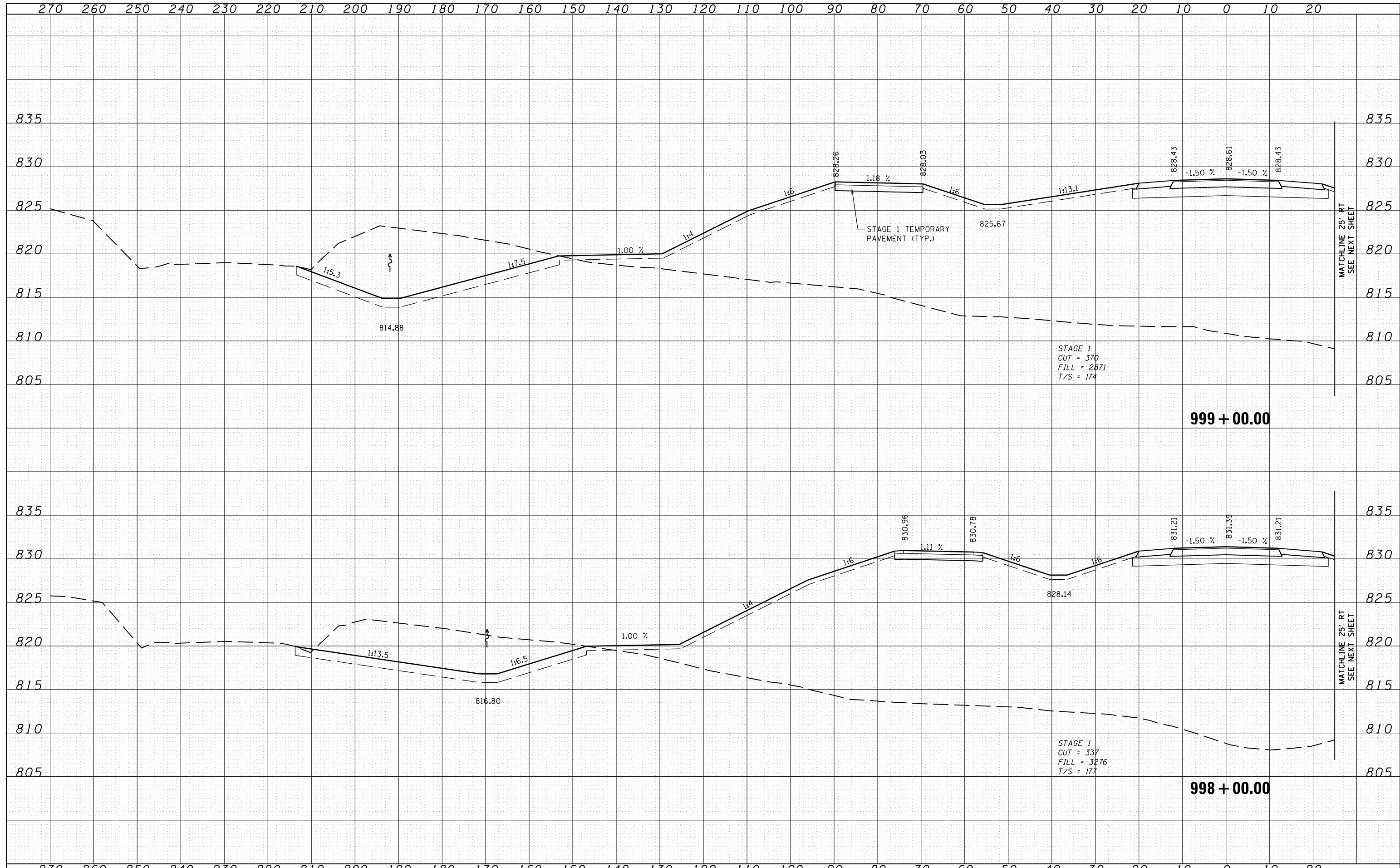
BY	DATE
SURVEYED	
PLOTTED	
TEMPLATE	
NO. BOOK	
AREAS CHECKED	



FILE NAME =	USER NAME =	DESIGNED - RDT	REVISED -	STATE OF ILLINOIS DEPARTMENT OF TRANSPORTATION	ILLINOIS ROUTE 2 TEMPORARY PAVEMENT CROSS SECTIONS		F.A.P. RTE.	SECTION	COUNTY	TOTAL SHEETS	SHEET NO.
ci:\pw_work\p\dot\rund\laderrr\d0331836\026470	ash-t-xsh-t-IL_Route_2_Staging.dgn	DRAWN - RDT	REVISED -		H ₁ "=10'	734	77R-1	WINNEBAGO	179	172	
PLOT SCALE =	CHECKED - GC	REVISIED -	SCALE:V:1"=5'		SHEET NO.	TOTAL SHEETS	STA. 996+00.00	TO STA. 997+00.00	CONTRACT NO. 64H70		
PLOT DATE =	DATE - 10/05/2012	REVISIED -	ILLINOIS FED. AID PROJECT								

DATE	
BY	
SURVEYED	
PLOTTED	
TEMPLATE	
AREAS	
CHECKED	
FINAL SURVEY	
NOTE BOOK	
NO.	

DATE	
BY	
SURVEYED	
PLOTTED	
TEMPLATE	
AREAS	
CHECKED	
ORIGINAL SURVEY	
NOTE BOOK	
NO.	



FILE NAME =
 c:\pw\work\pwidot\rundbladerr\d0331836\0264H70\shht-xssht-IL_Route_2_Staging.dgn

USER NAME =
 DESIGNED - RDT
 DRAWN - RDT
 CHECKED - GC
 DATE - 10/05/2012

REVISIED -
 REVISIED -
 REVISIED -
 REVISIED -

**STATE OF ILLINOIS
 DEPARTMENT OF TRANSPORTATION**

**ILLINOIS ROUTE 2
 TEMPORARY PAVEMENT CROSS SECTIONS**
 H:1"=10'
 SCALE: V:1"=5'

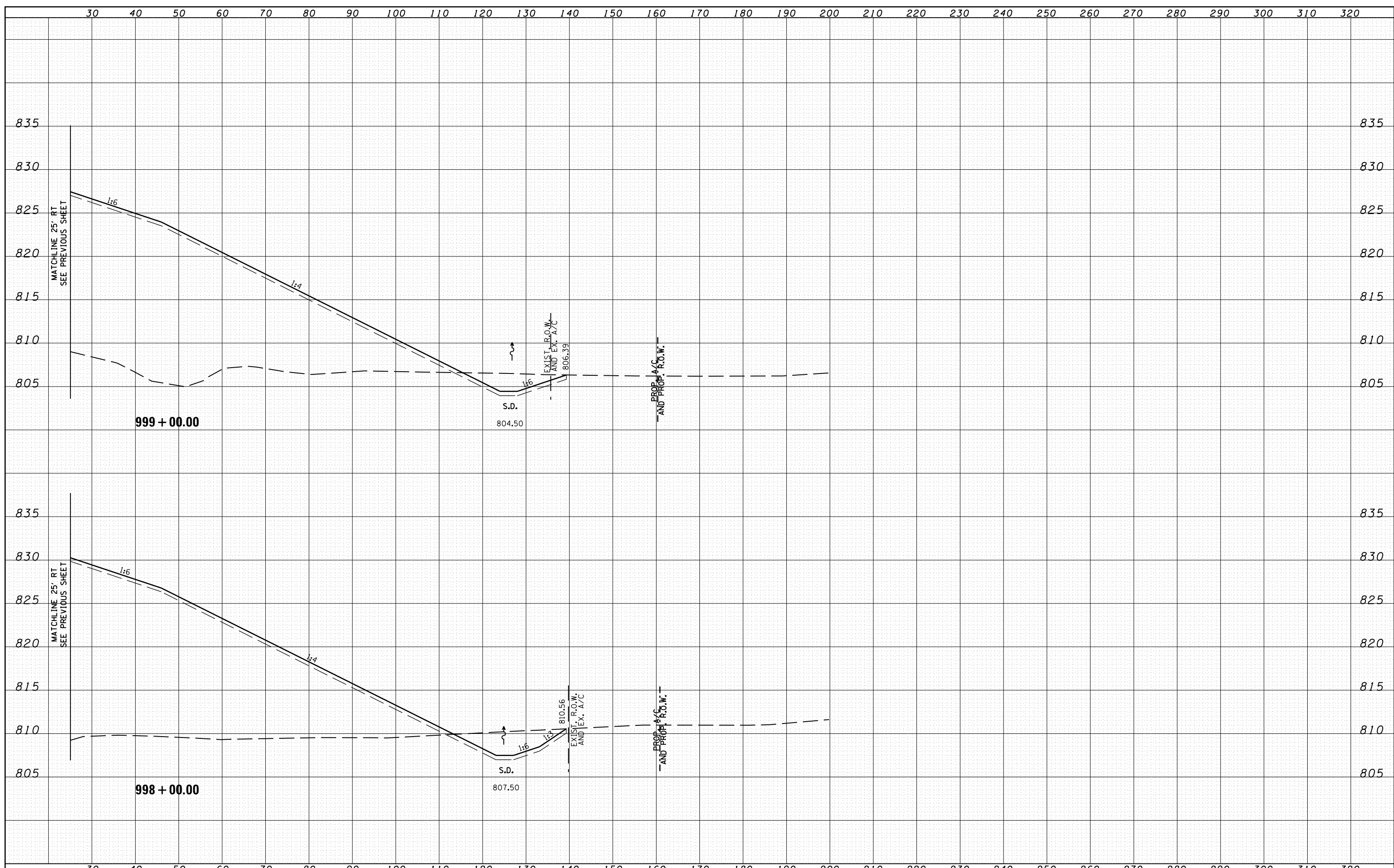
F.A.P. RTE.	SECTION	COUNTY	TOTAL SHEETS	SHEET NO.
734	77R-1	WINNEBAGO	179	173
			CONTRACT NO. 64H70	
ILLINOIS FED. AID PROJECT				

MATCHLINE 25' RT
 SEE NEXT SHEET

MATCHLINE 25' RT
 SEE NEXT SHEET

BY	DATE
SURVEYED	
PLOTTED	
TEMPLATE	
NOTE BOOK	
NO.	
AREAS CHECKED	

BY	DATE
SURVEYED	
PLOTTED	
TEMPLATE	
NOTE BOOK	
NO.	
AREAS CHECKED	



FILE NAME = c:\pw_work\pilot\undbloderrr\d0331836\0264770\psh-t-xssh-t-IL_Route.2_Staging.dgn

USER NAME =	DESIGNED - RDT	REVISED -
PLOT SCALE =	DRAWN - RDT	REVISED -
PLOT DATE =	CHECKED - GC	REVISED -
	DATE - 10/05/2012	REVISED -

**STATE OF ILLINOIS
DEPARTMENT OF TRANSPORTATION**

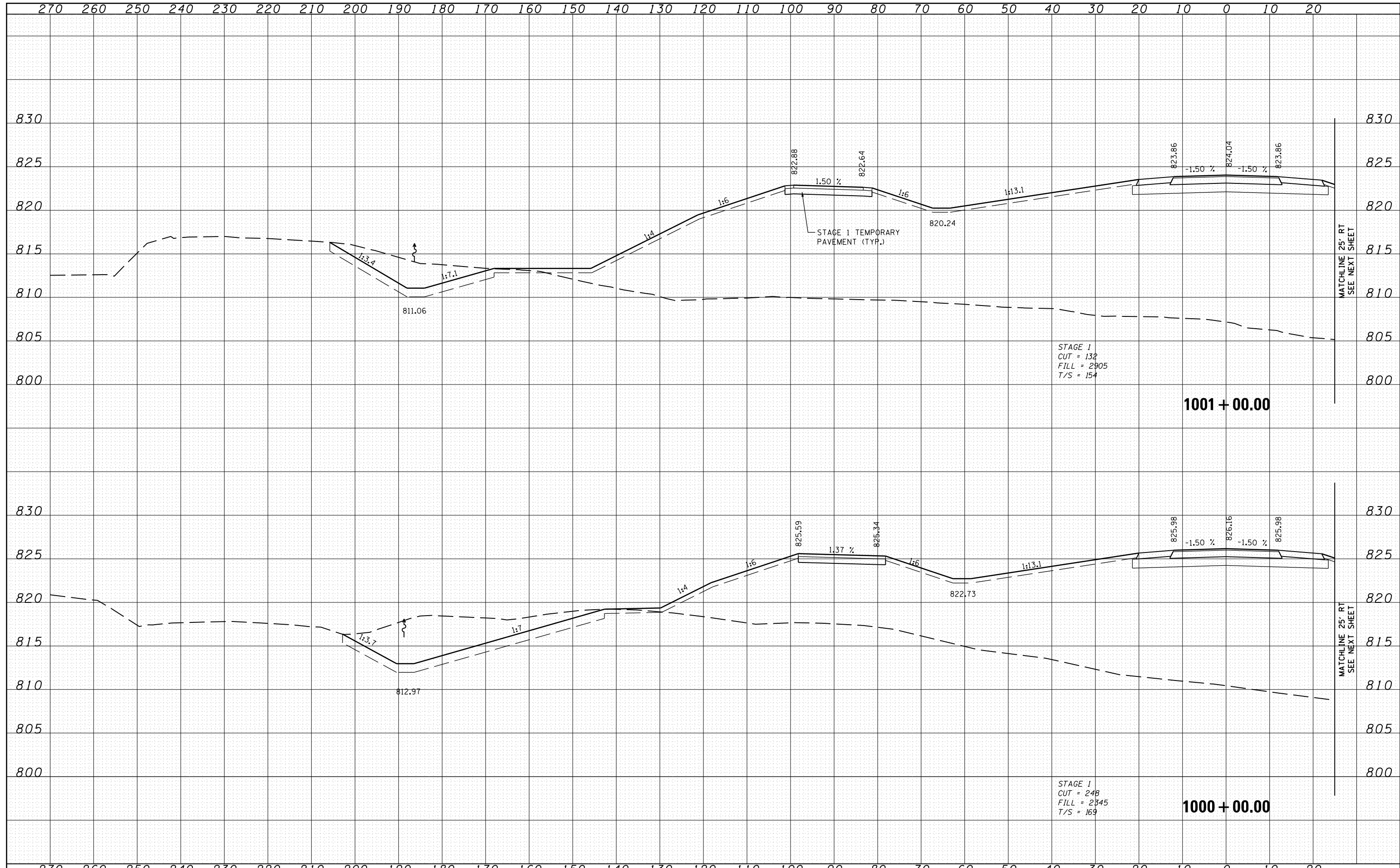
**ILLINOIS ROUTE 2
TEMPORARY PAVEMENT CROSS SECTIONS**
 H: 1"=10'
 SCALE: V: 1"=5'

F.A.P. RTE.	SECTION	COUNTY	TOTAL SHEETS	SHEET NO.
734	77R-1	WINNEBAGO	179	174
				CONTRACT NO. 64H70
ILLINOIS FED. AID PROJECT				

SHEET 106 OF 108 TOTAL SHEETS STA. 998+00.00 TO STA. 999+00.00

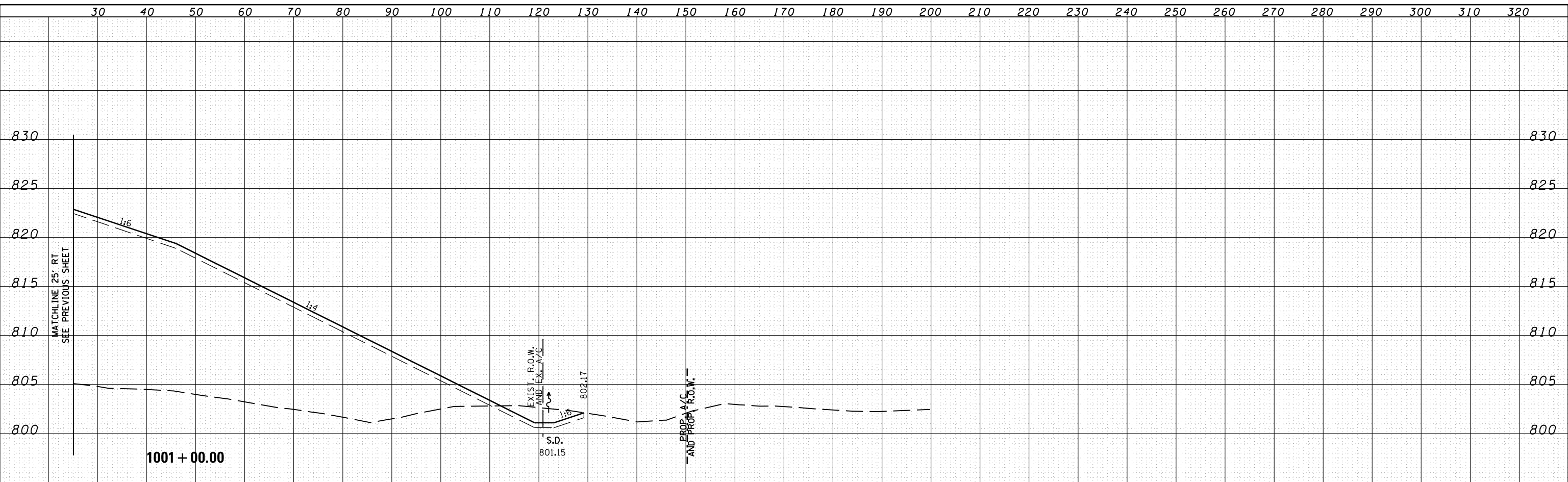
DATE	
BY	
SURVEYED	
PLOTTED	
TEMPLATE	
AREAS	
CHECKED	
FINAL SURVEY	
NOTE BOOK	
NO.	

DATE	
BY	
SURVEYED	
PLOTTED	
TEMPLATE	
AREAS	
CHECKED	
ORIGINAL SURVEY	
NOTE BOOK	
NO.	

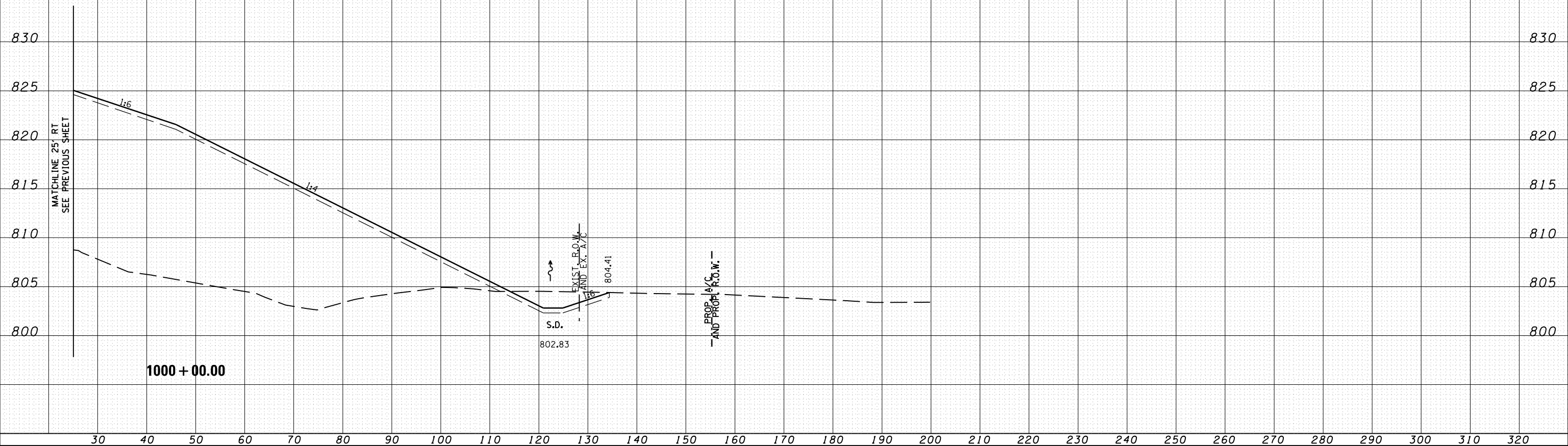


FILE NAME =	USER NAME =	DESIGNED -	REVISOR -	STATE OF ILLINOIS DEPARTMENT OF TRANSPORTATION		ILLINOIS ROUTE 2 TEMPORARY PAVEMENT CROSS SECTIONS		F.A.P. RTE.	SECTION	COUNTY	TOTAL SHEETS	SHEET NO.
c:\pw\work\pwidot\rundbladerr\d0331836\0264H70		DRAWN - RDT	REVISOR -			H:1"=10'		734	77R-1	WINNEBAGO	179	175
		CHECKED - GC	REVISOR -			SCALE: V:1"=5'		SHEET NO. 175 OF 175		CONTRACT NO. 64H70		
		DATE - 10/05/2012	REVISOR -			STA. 1000+00.00 TO STA. 1001+00.00		ILLINOIS FED. AID PROJECT				

DATE	
BY	
SURVEYED	
PLOTTED	
TEMPLATE	
NOTE BOOK	
NO.	
AREAS CHECKED	



DATE	
BY	
SURVEYED	
PLOTTED	
TEMPLATE	
NOTE BOOK	
NO.	
AREAS CHECKED	



FILE NAME =
c:\pw_work\p1dot1\undbloderrr\d0331836\0264770\shht-xssht-IL.Route.2.Staging.dgn

USER NAME =
DESIGNED - RDT
DRAWN - RDT
PLOT SCALE =
PLOT DATE =

REVISIED -
REVISIED -
REVISIED -
REVISIED -

**STATE OF ILLINOIS
DEPARTMENT OF TRANSPORTATION**

**ILLINOIS ROUTE 2
TEMPORARY PAVEMENT CROSS SECTIONS**

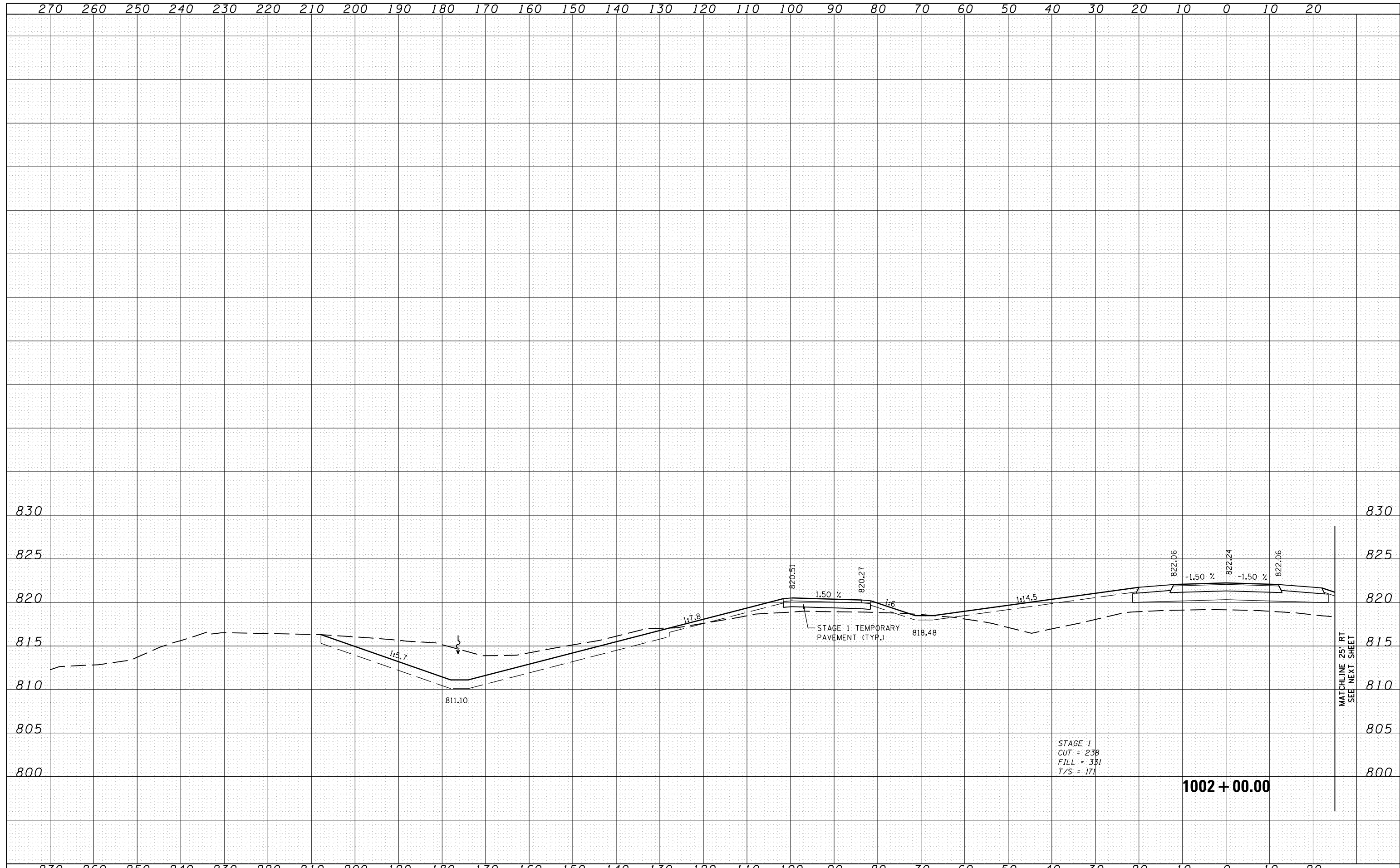
H:1"=10'
SCALE: V:1"=5'

F.A.P. RTE.	SECTION	COUNTY	TOTAL SHEETS	SHEET NO.
734	77R-1	WINNEBAGO	179	176
CONTRACT NO. 64H70			ILLINOIS FED. AID PROJECT	

SHEET 1001 OF 12 TOTAL SHEETS STA. 1000+00.00 TO STA. 1001+00.00

DATE	
BY	
SURVEYED	
PLOTTED	
TEMPLATE	
AREAS	
CHECKED	
FINAL SURVEY	
NOTE BOOK	
NO.	

DATE	
BY	
SURVEYED	
PLOTTED	
TEMPLATE	
AREAS	
CHECKED	
ORIGINAL SURVEY	
NOTE BOOK	
NO.	



STAGE 1
CUT = 238
FILL = 331
T/S = 171

1002 + 00.00

MATCHLINE 25' RT
SEE NEXT SHEET

FILE NAME =	USER NAME =	DESIGNED -	REVISOR -
es:\pw\work\pwidth\rundbladerr\d0331836\0264H70\sheet\ssht-IL_Route_2_Staging.dgn		DRAWN - RDT	REVISOR -
		CHECKED - GC	REVISOR -
		DATE - 10/05/2012	REVISOR -

**STATE OF ILLINOIS
DEPARTMENT OF TRANSPORTATION**

**ILLINOIS ROUTE 2
TEMPORARY PAVEMENT CROSS SECTIONS**

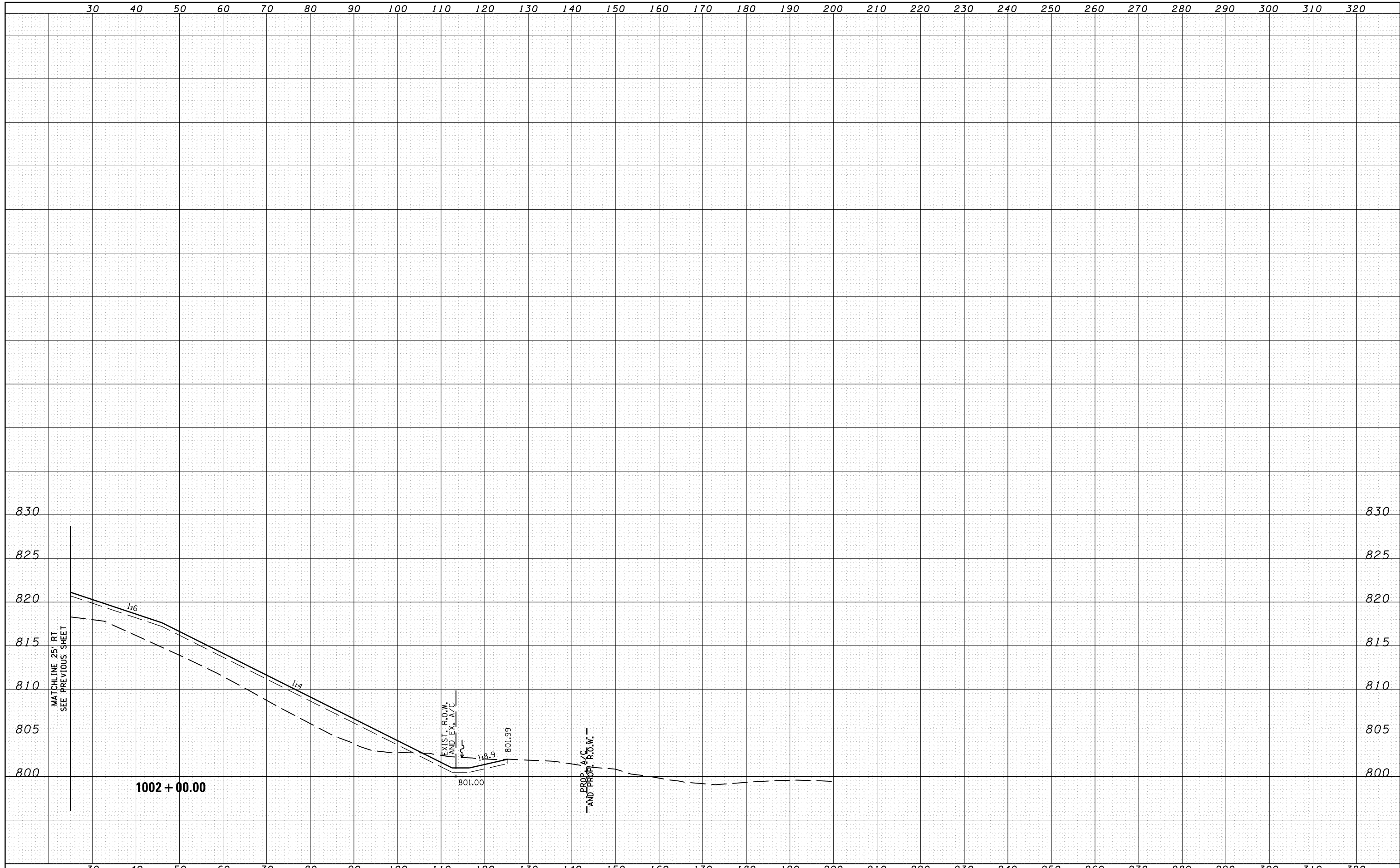
H₁"=10'
SCALE: V:1"=5'

SHEET 102 OF 105 TOTAL SHEETS
STA. 1002+00.00 TO STA. 1002+00.00

F.A.P. RTE.	SECTION	COUNTY	TOTAL SHEETS	SHEET NO.
734	77R-1	WINNEBAGO	179	177
CONTRACT NO. 64H70			ILLINOIS FED. AID PROJECT	

DATE	
BY	
SURVEYED	
PLOTTED	
TEMPLATE	
NOTE BOOK	
NO.	
AREAS CHECKED	

DATE	
BY	
SURVEYED	
PLOTTED	
TEMPLATE	
NOTE BOOK	
NO.	
AREAS CHECKED	



FILE NAME = c:\pw_work\p\midot\vrund\laderrr\d0331836\0264H70-shht-xssht-IL.Route.2.Staging.dgn

USER NAME =
 DESIGNED - RDT
 DRAWN - RDT
 CHECKED - GC
 DATE - 10/05/2012

REVISED -
 REVISED -
 REVISED -
 REVISED -

**STATE OF ILLINOIS
 DEPARTMENT OF TRANSPORTATION**

**ILLINOIS ROUTE 2
 TEMPORARY PAVEMENT CROSS SECTIONS**

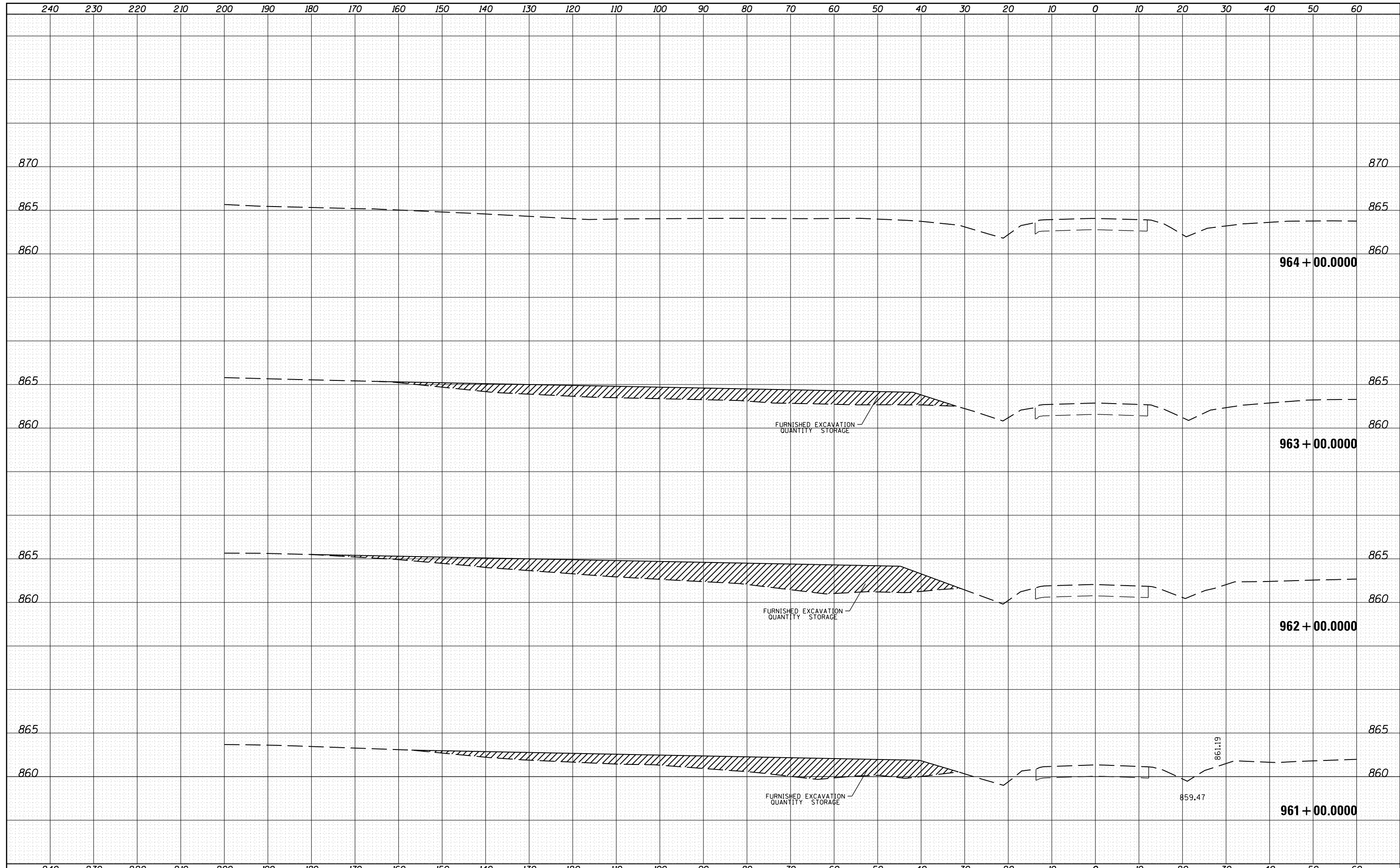
H:1"=10'
 SCALE: V:1"=5'

SHEET 180 OF 180 TOTAL SHEETS STA. 1002+00.00 TO STA. 1002+00.00

F.A.P. RTE.	SECTION	COUNTY	TOTAL SHEETS	SHEET NO.
734	77R-1	WINNEBAGO	179	178
			CONTRACT NO. 64H70	
ILLINOIS FED. AID PROJECT				

DATE	
BY	
SURVEYED	
PLOTTED	
TEMPLATE	
AREAS	
CHECKED	
FINAL SURVEY	
NOTE BOOK	
NO.	

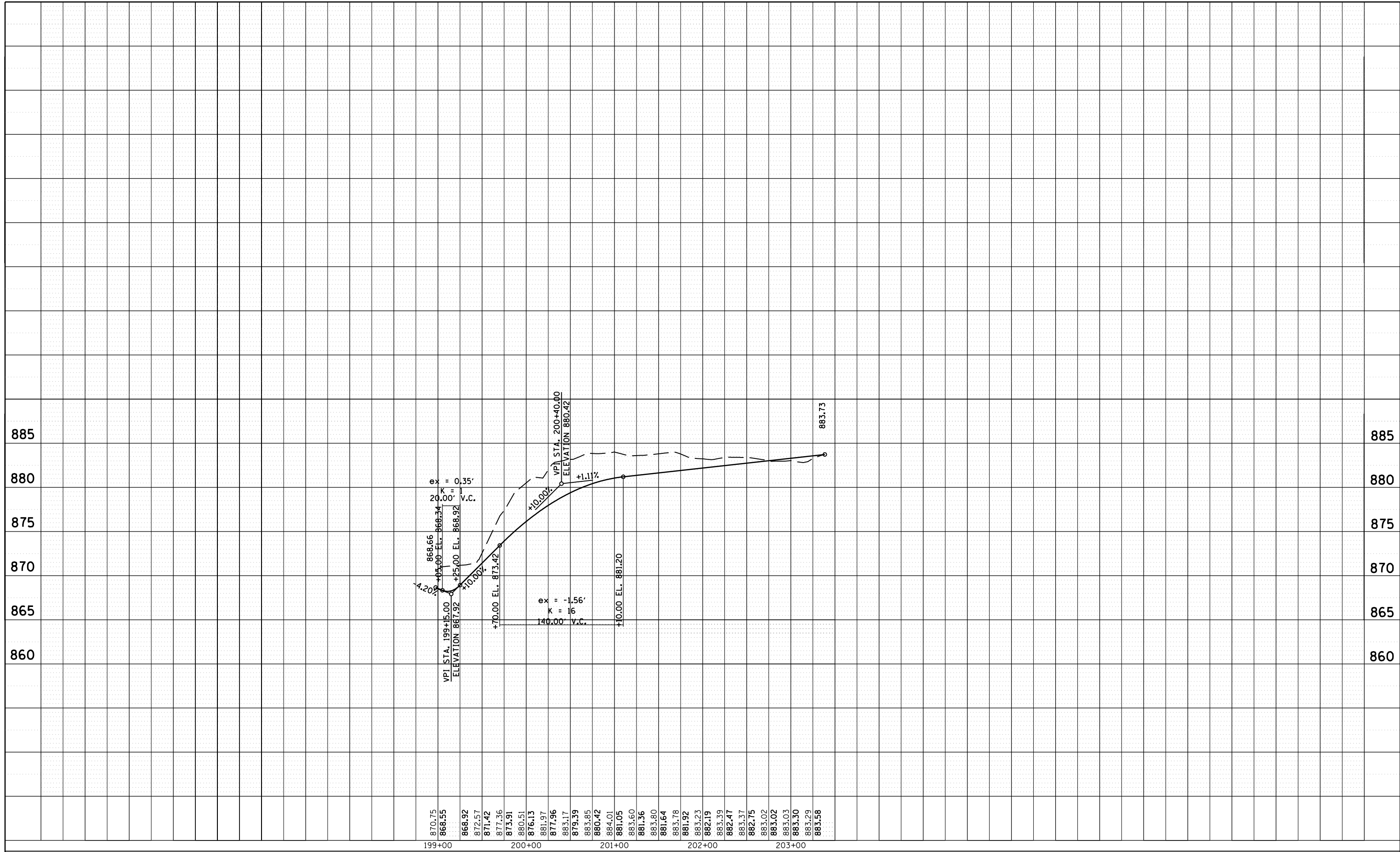
DATE	
BY	
SURVEYED	
PLOTTED	
TEMPLATE	
AREAS	
CHECKED	
ORIGINAL SURVEY	
NOTE BOOK	
NO.	



FILE NAME =	USER NAME = rundbladerr	DESIGNED -	REVISED -	STATE OF ILLINOIS DEPARTMENT OF TRANSPORTATION	FURNISHED EXCAVATION STORAGE QUANTITIES	F.A.P. RTE.	SECTION	COUNTY	TOTAL SHEETS	SHEET NO.	
Default	Plot Scale = 20.0000' / in.	CHECKED -	REVISED -			734	77R-1	WINNEBAGO	179	179	
	PLOT DATE = Fri Aug 16 09:51:05 2013	DATE -	REVISED -			SCALE: SHEET OF SHEETS STA. 961+00.0000 TO STA. 964+00.0000		CONTRACT NO. 64H70			
						ILLINOIS FED. AID PROJECT					

PLAN	SURVEYED	BY	DATE
	PLOTTED		
	ALIGNED		
	CHECKED		
	FILE NAME		
	NO.		

PROFILE	SURVEYED	BY	DATE
	PLOTTED		
	GRADES CHECKED		
	STRUCTURE		
	NOT AT THIS OFFICE		
	NO.		



870.75	199+00
868.55	
868.92	
872.57	
871.42	
877.36	
873.91	200+00
880.51	
876.13	
881.97	
877.96	
883.17	
879.39	
883.85	
880.42	
884.01	
881.05	201+00
883.60	
881.36	
883.80	
881.64	
883.78	
881.92	
883.23	
882.19	202+00
883.39	
882.47	
883.37	
882.75	
883.02	
883.02	
883.03	
883.30	203+00
883.29	
883.58	

FILE NAME =	USER NAME = rundbladerr	DESIGNED -	REVISED -
c:\pwork\pwork\rundbladerr\d0331854\0264H70-shr-profile-08.dgn		DRAWN -	REVISED -
Default	PLOT SCALE = 100.0000 FT / in.	CHECKED -	REVISED -
	PLOT DATE = Tue Nov 26 08:57:22 2013	DATE -	REVISED -

**STATE OF ILLINOIS
DEPARTMENT OF TRANSPORTATION**

**ERTZ PRIVATE ENTRANCE
PROFILE**

SCALE: SHEET OF SHEETS STA. TO STA.

F.A.P. RTE.	SECTION	COUNTY	TOTAL SHEETS	SHEET NO.
734	77R-1	WINNEBAGO	179	179A
CONTRACT NO. 64H70			ILLINOIS FED. AID PROJECT	