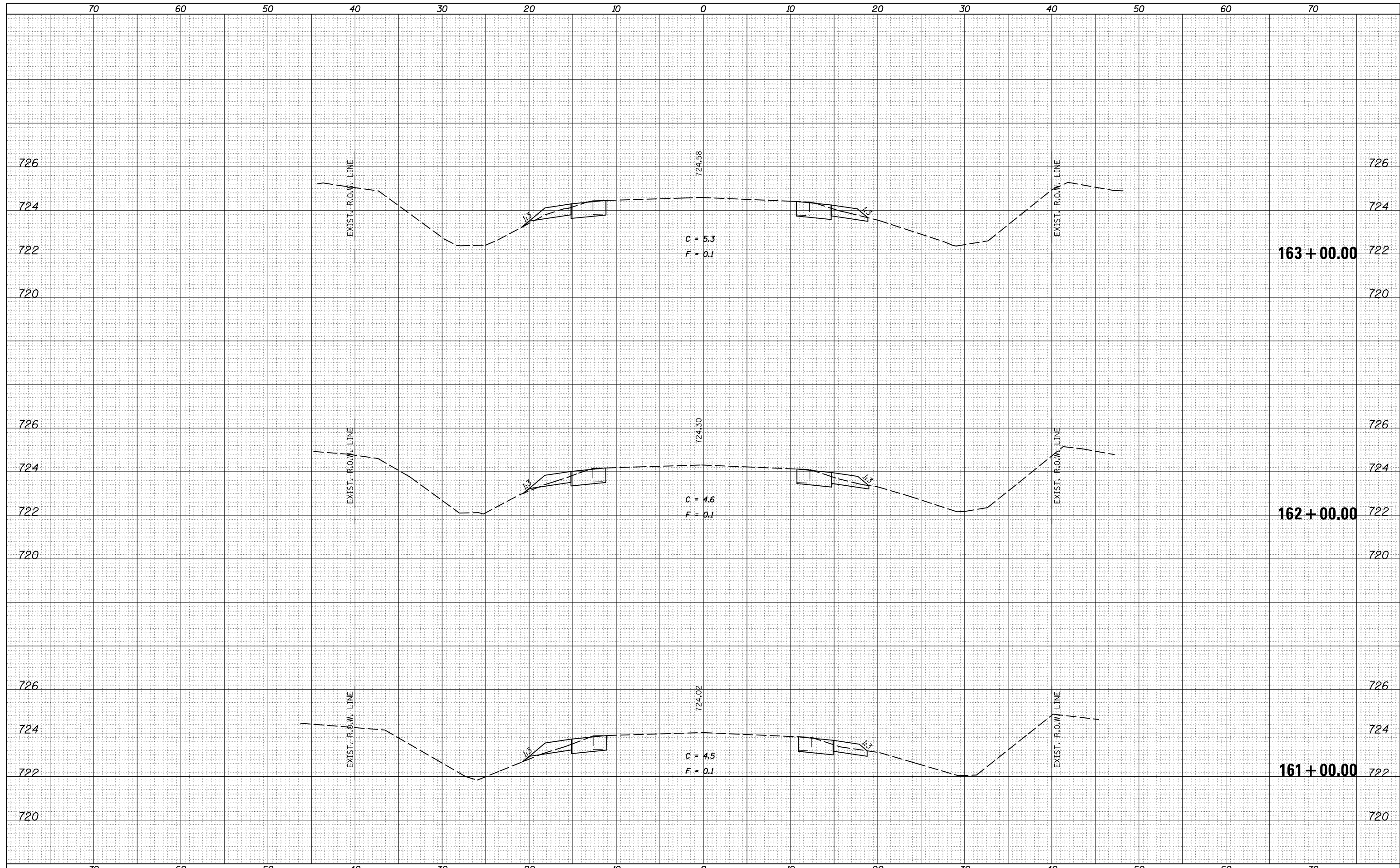


DATE	
BY	
FINISHED SURVEY	
PLOTTED TEMPLATE	
NOTE BOOK	
AREAS CHECKED	
NO.	

DATE	
BY	
ORIGINAL SURVEY	
PLOTTED TEMPLATE	
NOTE BOOK	
AREAS CHECKED	
NO.	



FILE NAME =
 c:\pw_work\pwidot\castrub\d0313174\0570984-sht-XS-IL_54.dgn
 MODELNAME

USER NAME = castrub
 DESIGNED -
 DRAWN -
 CHECKED -
 DATE -

DESIGNED -
 DRAWN -
 CHECKED -
 DATE -

REVISED -
 REVISED -
 REVISED -
 REVISED -

**STATE OF ILLINOIS
 DEPARTMENT OF TRANSPORTATION**

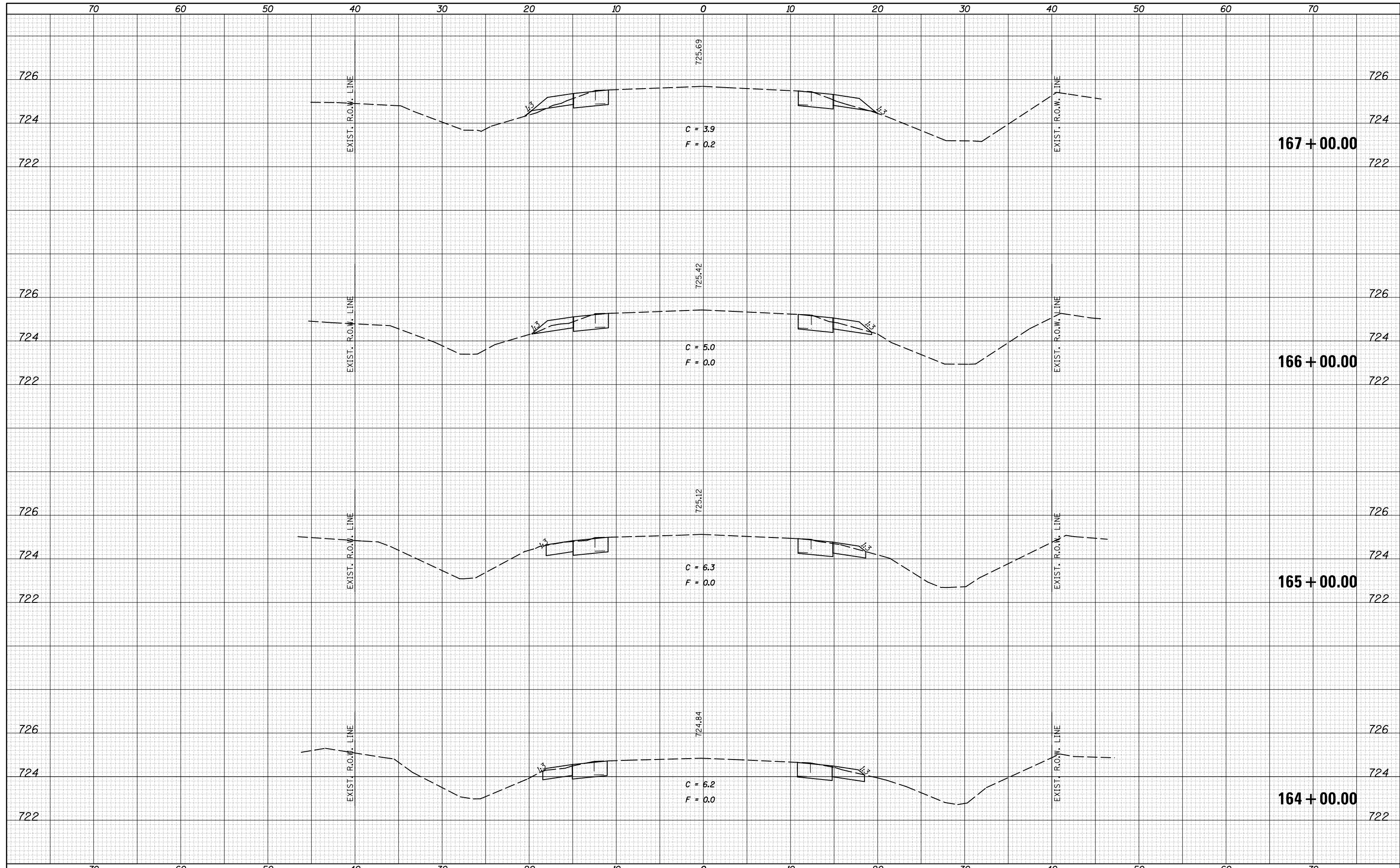
IL 54 CROSS SECTIONS

SCALE: SHEET OF 141 SHEETS STA. 161+00.00 TO STA. 163+00.00

F.A.P. RTE.	SECTION	COUNTY	TOTAL SHEETS	SHEET NO.
71	(122,121)I		199	101
• DEWITT / MCLEAN			CONTRACT NO. 70984	
ILLINOIS FED. AID PROJECT				

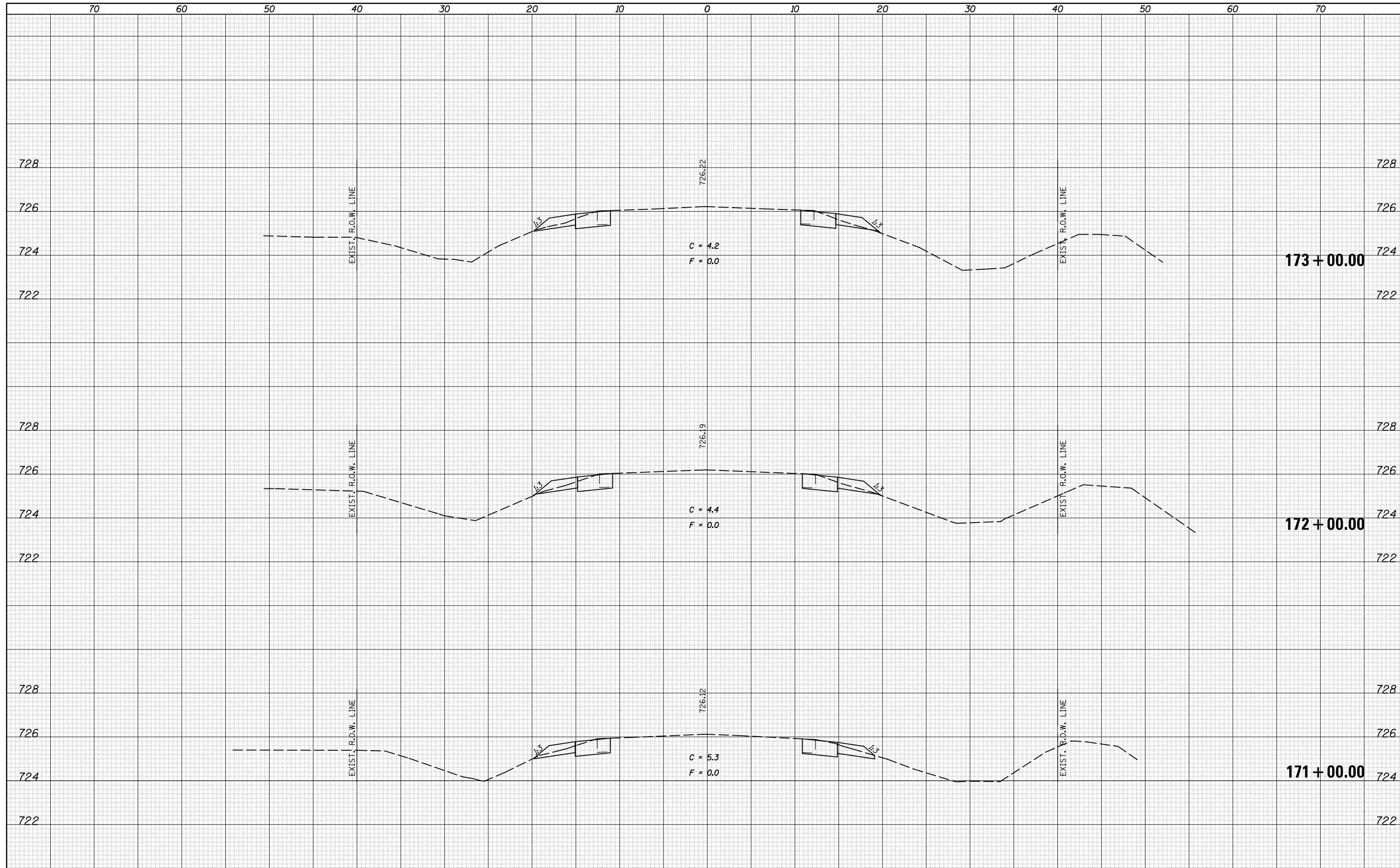
DATE	
BY	
FINAL SURVEY	SURVEYED
NOTE BOOK	PLOTTED
NO.	TEMPLATE
	AREAS
	CHECKED

DATE	
BY	
ORIGINAL SURVEY	SURVEYED
NOTE BOOK	PLOTTED
NO.	TEMPLATE
	AREAS
	CHECKED



DATE	
BY	
FINAL SURVEY	SURVEYED
NOTE BOOK	PLOTTED
NO.	TEMPLATE
	AREAS
	CHECKED

DATE	
BY	
ORIGINAL SURVEY	SURVEYED
NOTE BOOK	PLOTTED
NO.	TEMPLATE
	AREAS
	CHECKED



FILE NAME =
 c:\pw_work\pwidot\castrub\d0313174\0570984-sht-XS-IL_54.dgn

USER NAME = castrub
 DESIGNED -
 DRAWN -
 CHECKED -
 DATE -

DESIGNED -
 DRAWN -
 CHECKED -
 DATE -

REVISÉ -
 REVISÉ -
 REVISÉ -
 REVISÉ -

STATE OF ILLINOIS
 DEPARTMENT OF TRANSPORTATION

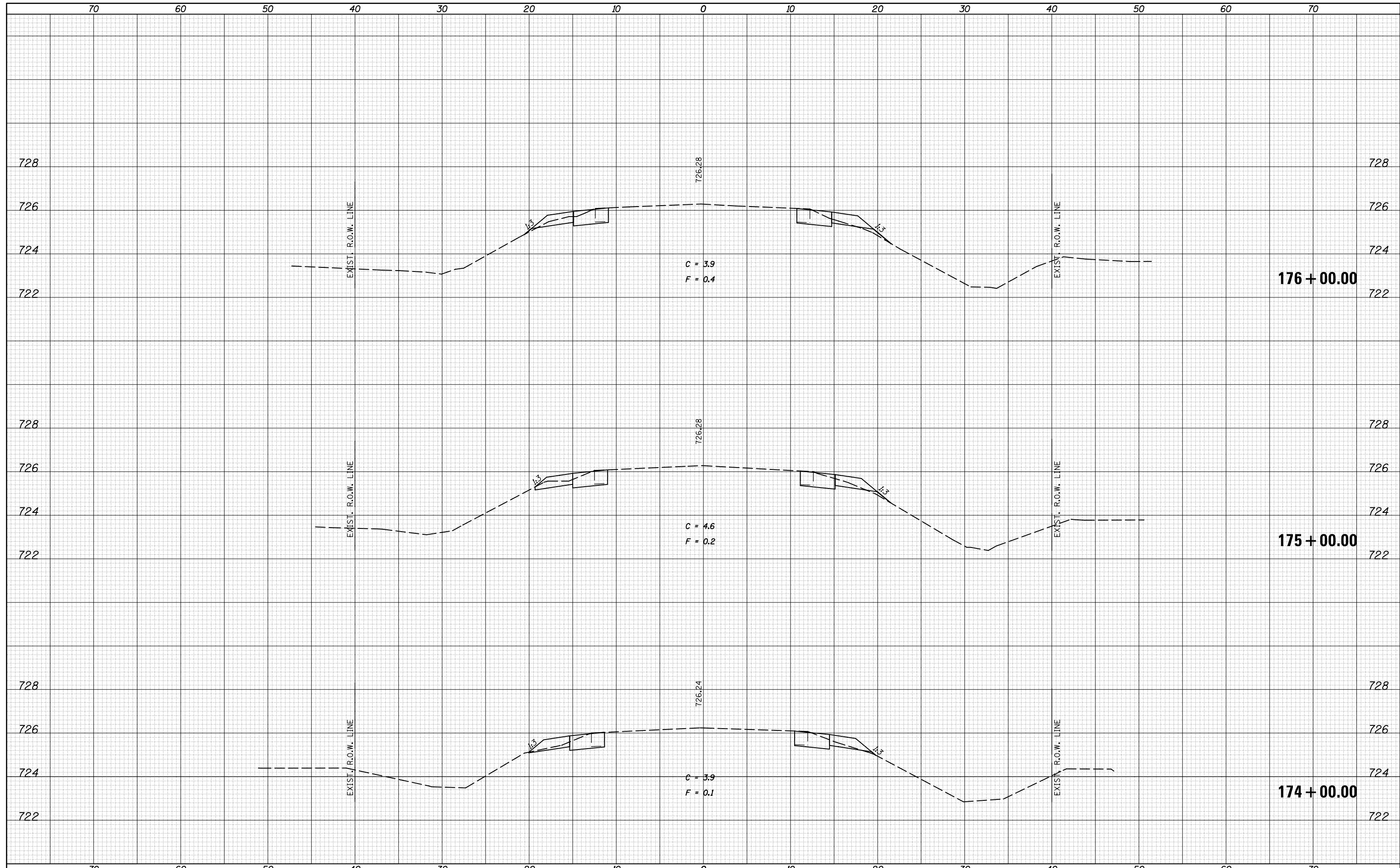
IL 54 CROSS SECTIONS

SCALE: SHEET OF 141 SHEETS STA. 171+00.00 TO STA. 173+00.00

F.A.P. RTE.	SECTION	COUNTY	TOTAL SHEETS	SHEET NO.
71	(122,121)I		199	104
• DEWITT / MCLEAN			CONTRACT NO. 70984	
ILLINOIS FED. AID PROJECT				

DATE	
BY	
SURVEYED	
PLOTTED	
TEMPLATE	
AREAS	
CHECKED	
FINAL SURVEY	
NOTE BOOK	
NO.	

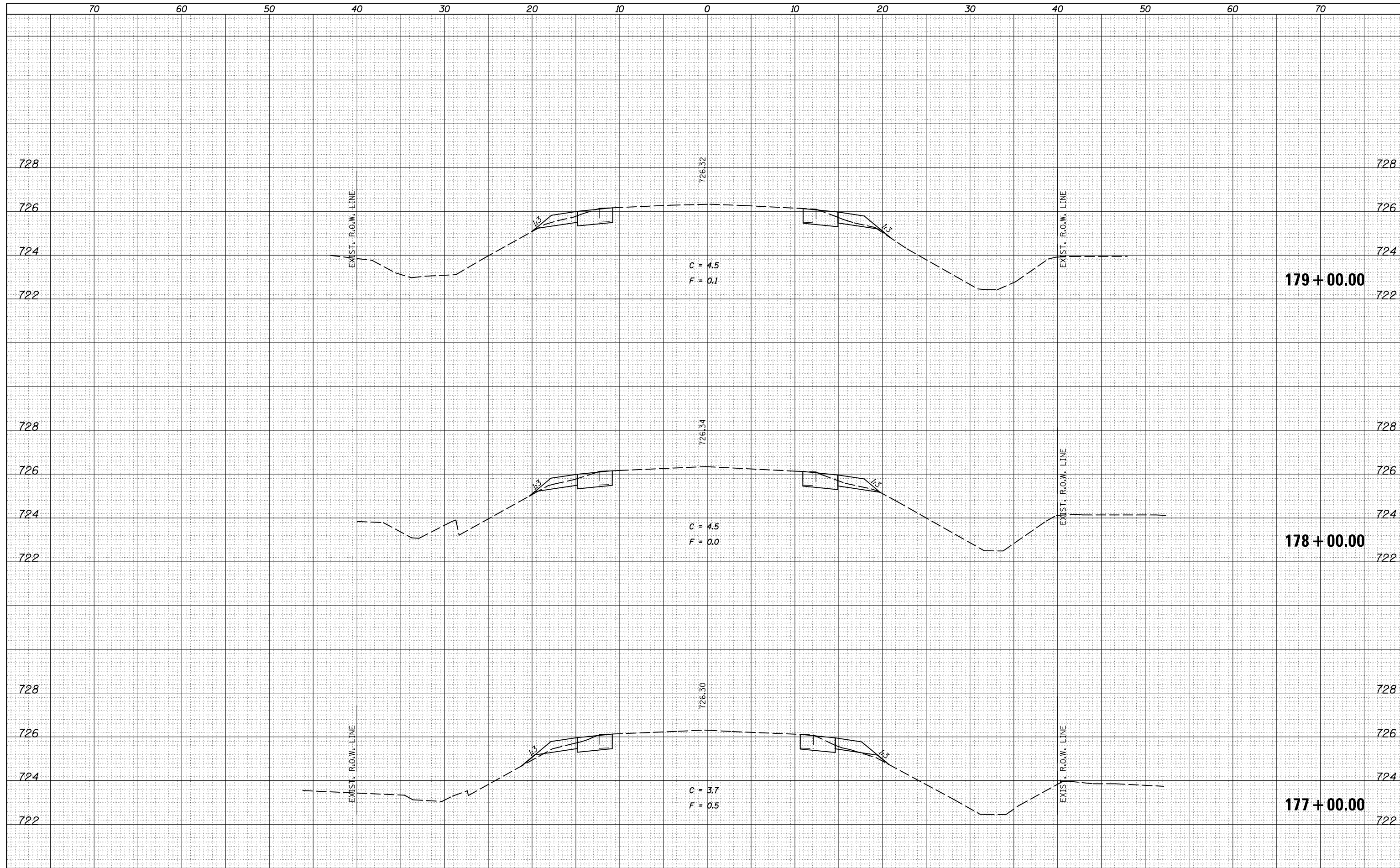
DATE	
BY	
SURVEYED	
PLOTTED	
TEMPLATE	
AREAS	
CHECKED	
ORIGINAL SURVEY	
NOTE BOOK	
NO.	



FILE NAME =	USER NAME = castrub	DESIGNED -	REVISED -	STATE OF ILLINOIS DEPARTMENT OF TRANSPORTATION	IL 54 CROSS SECTIONS	F.A.P. RTE.	SECTION	COUNTY	TOTAL SHEETS	SHEET NO.
ca:\pw_work\pwidot\castrub\d0313174\0570984-sh1-XS-IL_54.dgn	DRAWN -	REVISED -	71			(122,121)I	.	199	105	
PLOT SCALE = 10.0000' / in.	CHECKED -	REVISED -	• DEWITT / MCLEAN			CONTRACT NO. 70984				
DATE = 1/3/2014	DATE -	REVISED -	ILLINOIS FED. AID PROJECT							
\$MODELNAME\$					SCALE:	SHEET	OF 141 SHEETS	STA. 174+00.00	TO STA. 176+00.00	

DATE	
BY	
FINAL SURVEY	SURVEYED
NOTE BOOK	PLOTTED
NO.	TEMPLATE
	AREAS
	CHECKED

DATE	
BY	
ORIGINAL SURVEY	SURVEYED
NOTE BOOK	PLOTTED
NO.	TEMPLATE
	AREAS
	CHECKED



FILE NAME =	USER NAME = castrub	DESIGNED -	REVISED -
c:\pw_work\pwidot\castrub\d0313174\0570984-sh1-XS-IL_54.dgn		DRAWN -	REVISED -
		CHECKED -	REVISED -
		DATE -	REVISED -
MODELNAME	PLOT DATE = 1/3/2014		

**STATE OF ILLINOIS
DEPARTMENT OF TRANSPORTATION**

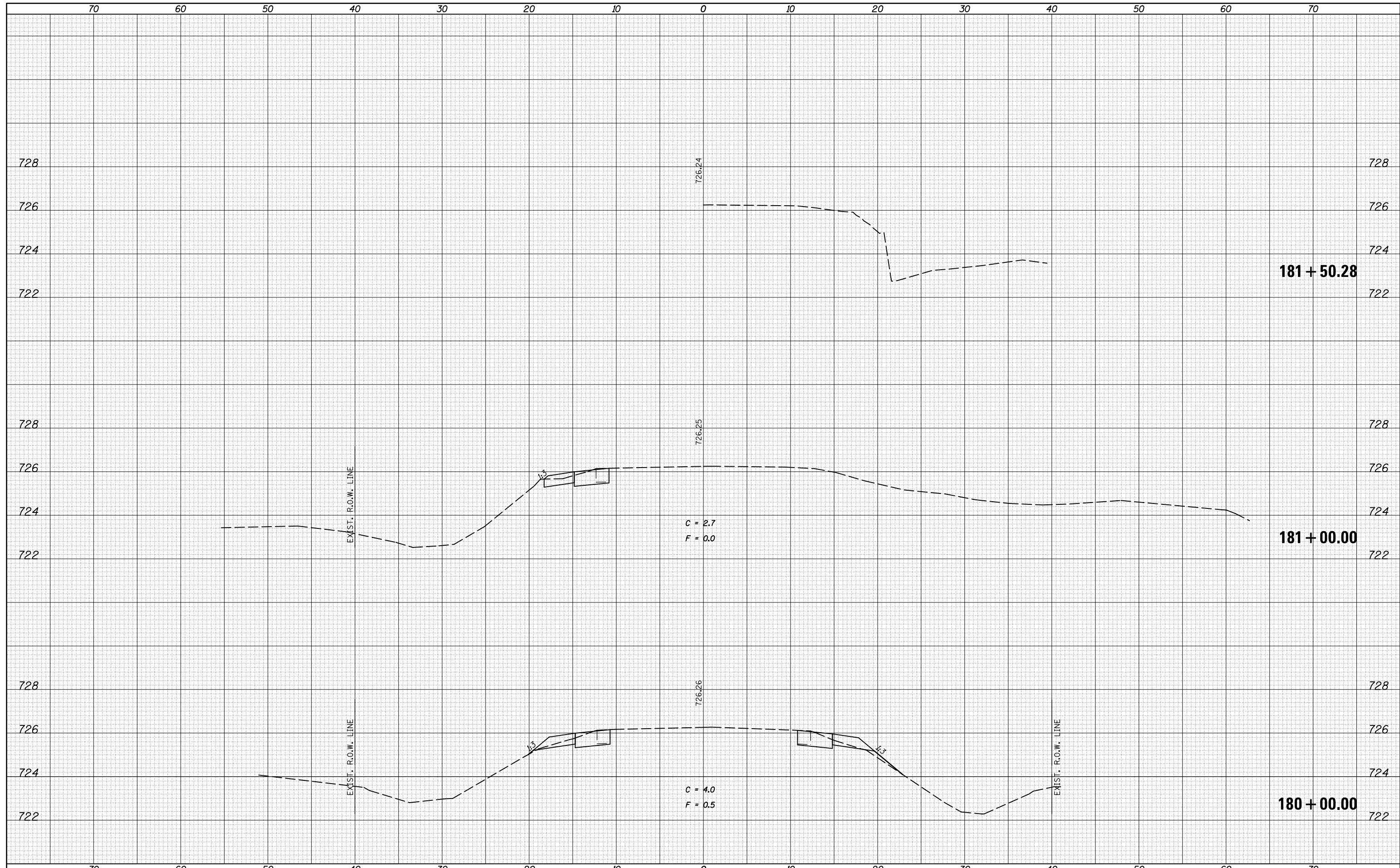
IL 54 CROSS SECTIONS

SCALE: SHEET OF 141 SHEETS STA. 177+00.00 TO STA. 179+00.00

F.A.P. RTE.	SECTION	COUNTY	TOTAL SHEETS	SHEET NO.
71	(122,121)I		199	106
• DEWITT / MCLEAN			CONTRACT NO. 70984	
ILLINOIS FED. AID PROJECT				

DATE	
BY	
SURVEYED	
PLOTTED	
TEMPLATE	
AREAS	
CHECKED	
FINAL SURVEY	
NOTE BOOK	
NO.	

DATE	
BY	
SURVEYED	
PLOTTED	
TEMPLATE	
AREAS	
CHECKED	
ORIGINAL SURVEY	
NOTE BOOK	
NO.	



FILE NAME = c:\pw_work\pwidot\castrub\d0313174\0570984-sht-XS-IL_54.dgn

USER NAME = castrub
 PLOT SCALE = 10.0000' / in.
 PLOT DATE = 1/3/2014

DESIGNED -
 DRAWN -
 CHECKED -
 DATE -

REVISED -
 REVISED -
 REVISED -
 REVISED -

STATE OF ILLINOIS
 DEPARTMENT OF TRANSPORTATION

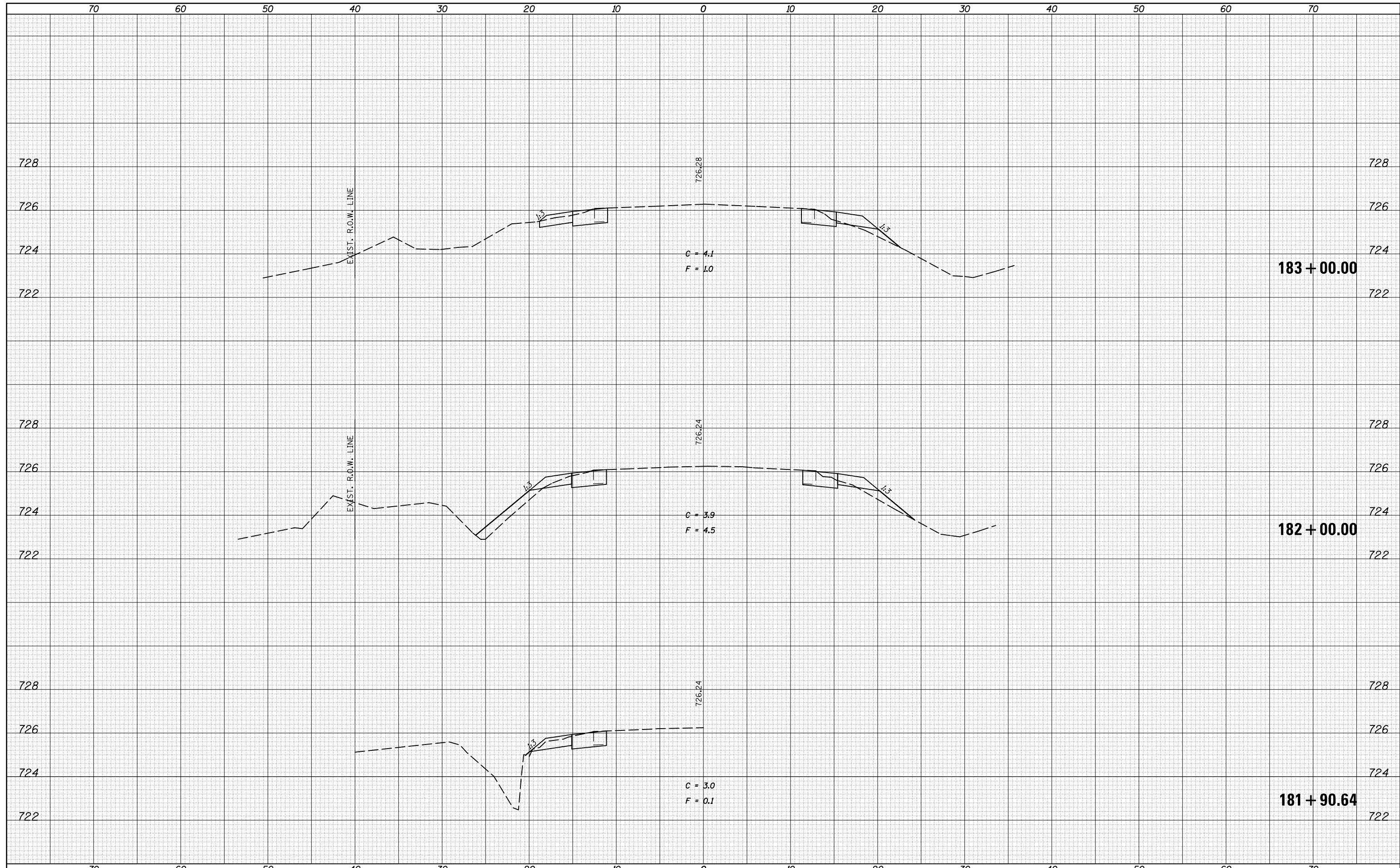
IL 54 CROSS SECTIONS

SCALE: SHEET OF 141 SHEETS STA. 180+00.00 TO STA. 181+50.28

F.A.P. RTE.	SECTION	COUNTY	TOTAL SHEETS	SHEET NO.
71	(122,121)I		199	107
• DEWITT / MCLEAN			CONTRACT NO. 70984	
ILLINOIS FED. AID PROJECT				

DATE	
BY	
SURVEYED	
PLOTTED	
TEMPLATE	
AREAS	
CHECKED	
FINAL SURVEY	
NOTE BOOK	
NO.	

DATE	
BY	
SURVEYED	
PLOTTED	
TEMPLATE	
AREAS	
CHECKED	
ORIGINAL SURVEY	
NOTE BOOK	
NO.	



FILE NAME =
 c:\pw_work\pwidot\castrub\d0313174\0570984-sh1-XS-IL_54.dgn
 MODELNAME

USER NAME = castrub	DESIGNED -	REVISED -
PLOT SCALE = 10.0000' / in.	DRAWN -	REVISED -
PLOT DATE = 1/3/2014	CHECKED -	REVISED -
	DATE -	REVISED -

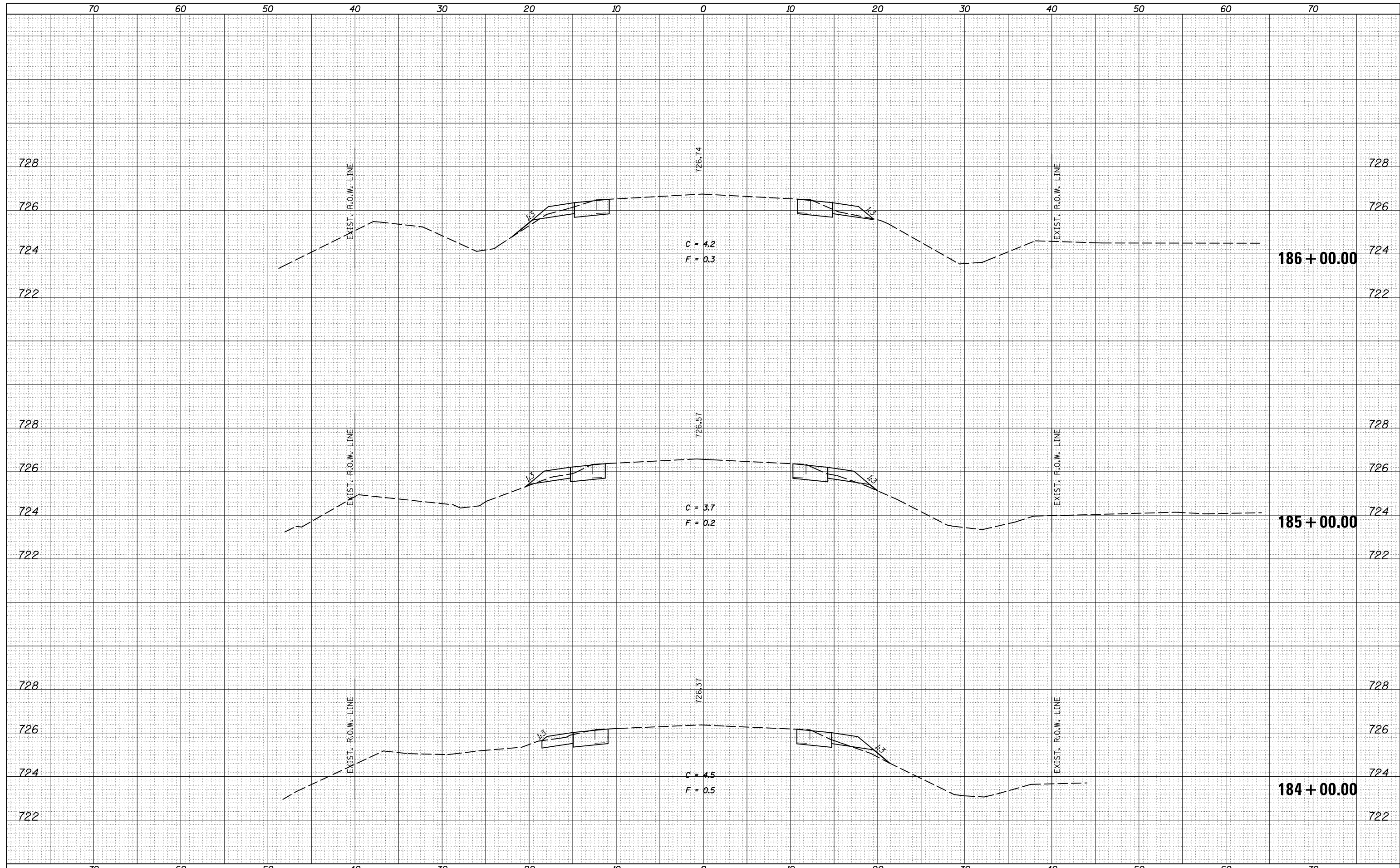
STATE OF ILLINOIS
 DEPARTMENT OF TRANSPORTATION

IL 54 CROSS SECTIONS
 SCALE: SHEET OF 141 SHEETS STA. 181+90.64 TO STA. 183+00.00

F.A.P. RTE.	SECTION	COUNTY	TOTAL SHEETS	SHEET NO.
71	(122,121)I		199	108
• DEWITT / MCLEAN			CONTRACT NO. 70984	
ILLINOIS FED. AID PROJECT				

DATE	
BY	
FINISHED SURVEY	
PLOTTED	
TEMPLATE	
NOTE BOOK	
AREAS CHECKED	
NO.	

DATE	
BY	
ORIGINAL SURVEY	
PLOTTED	
TEMPLATE	
NOTE BOOK	
AREAS CHECKED	
NO.	



FILE NAME =
 c:\pw_work\pwidot\castrab\d0313174\0570984-sh1-XS-IL_54.dgn

USER NAME = castrab
 DESIGNED -
 DRAWN -
 CHECKED -
 DATE -

DESIGNED -
 DRAWN -
 CHECKED -
 DATE -

REVISED -
 REVISED -
 REVISED -
 REVISED -

STATE OF ILLINOIS
 DEPARTMENT OF TRANSPORTATION

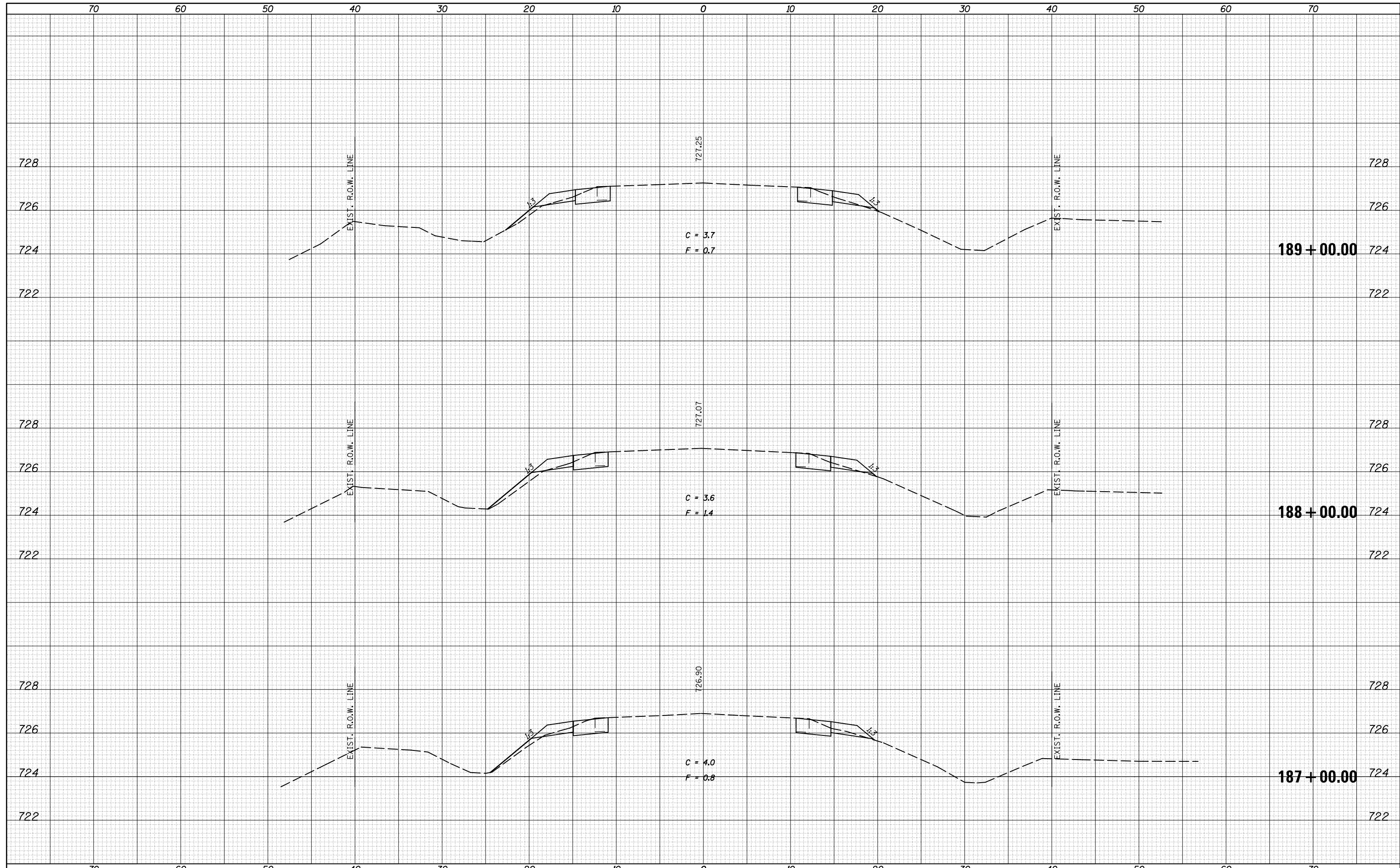
IL 54 CROSS SECTIONS

SCALE: SHEET OF 141 SHEETS STA. 184+00.00 TO STA. 186+00.00

F.A.P. RTE.	SECTION	COUNTY	TOTAL SHEETS	SHEET NO.
71	(122,121)I		199	109
• DEWITT / MCLEAN			CONTRACT NO. 70984	
ILLINOIS FED. AID PROJECT				

DATE	
BY	
FINISHED SURVEY	
PLOTTED	
TEMPLATE	
AREAS	
CHECKED	
NO.	

DATE	
BY	
ORIGINAL SURVEY	
PLOTTED	
TEMPLATE	
AREAS	
CHECKED	
NO.	



FILE NAME =
 c:\pw_work\pwidot\castrub\d0313174\0570984-sh1-XS-IL_54.dgn

USER NAME = castrub
 DESIGNED -
 DRAWN -
 CHECKED -
 DATE -

DESIGNED -
 DRAWN -
 CHECKED -
 DATE -

REVISED -
 REVISED -
 REVISED -
 REVISED -

STATE OF ILLINOIS
 DEPARTMENT OF TRANSPORTATION

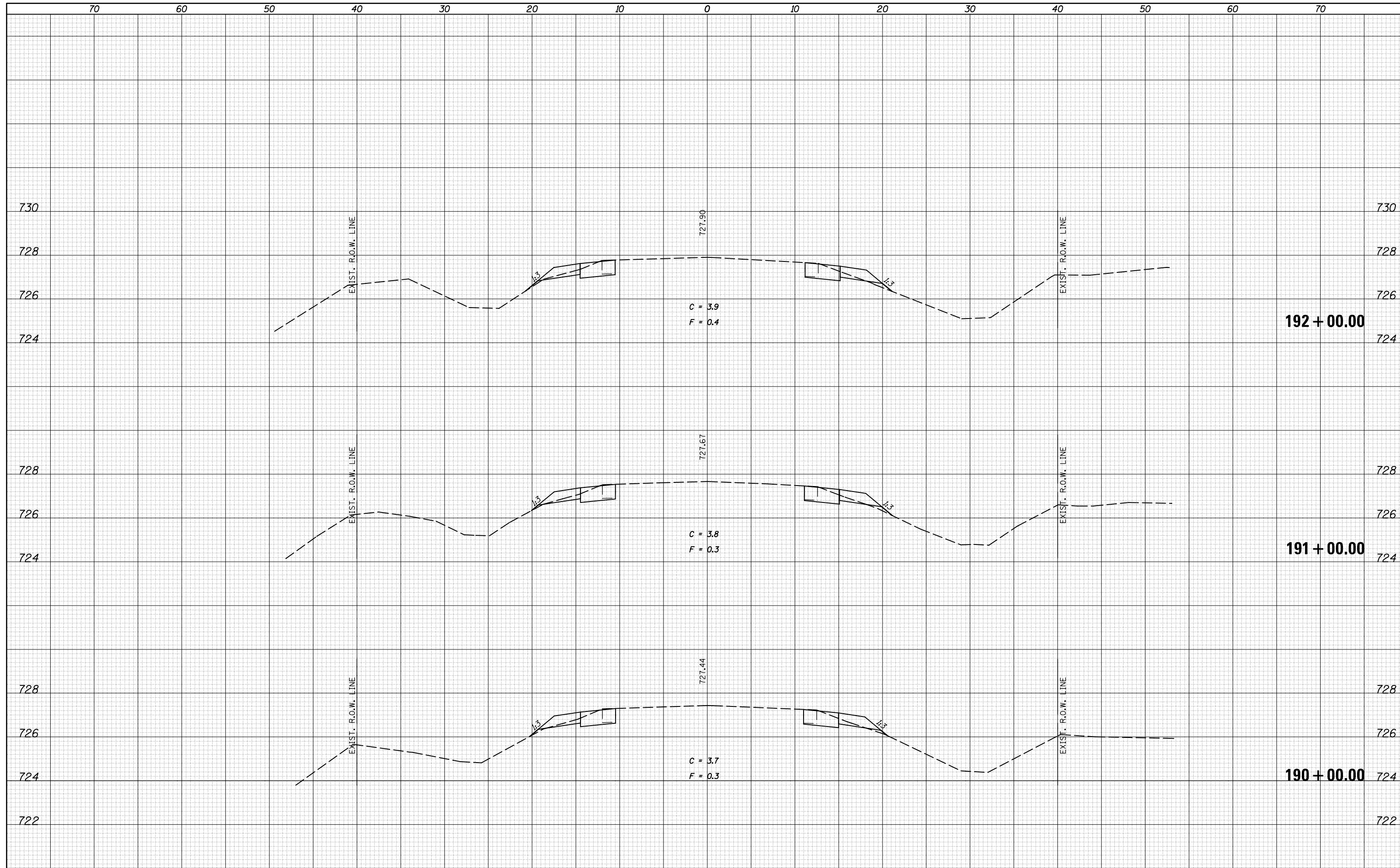
IL 54 CROSS SECTIONS

SCALE: SHEET OF 141 SHEETS STA. 187+00.00 TO STA. 189+00.00

F.A.P. RTE.	SECTION	COUNTY	TOTAL SHEETS	SHEET NO.
71	(122,121)I		199	110
• DEWITT / MCLEAN			CONTRACT NO. 70984	
ILLINOIS FED. AID PROJECT				

BY	DATE
FINAL SURVEY	SURVEYED
NOTE BOOK	PLOTTED
NO.	TEMPLATE
	AREAS
	CHECKED

BY	DATE
ORIGINAL SURVEY	SURVEYED
NOTE BOOK	PLOTTED
NO.	TEMPLATE
	AREAS
	CHECKED



FILE NAME = c:\pw_work\pwidot\castrub\d0313174\0570984-sht-XS-IL_54.dgn

USER NAME = castrub	DESIGNED -	REVISIED -
	DRAWN -	REVISIED -
PLOT SCALE = 10.0000' / in.	CHECKED -	REVISIED -
PLOT DATE = 1/3/2014	DATE -	REVISIED -

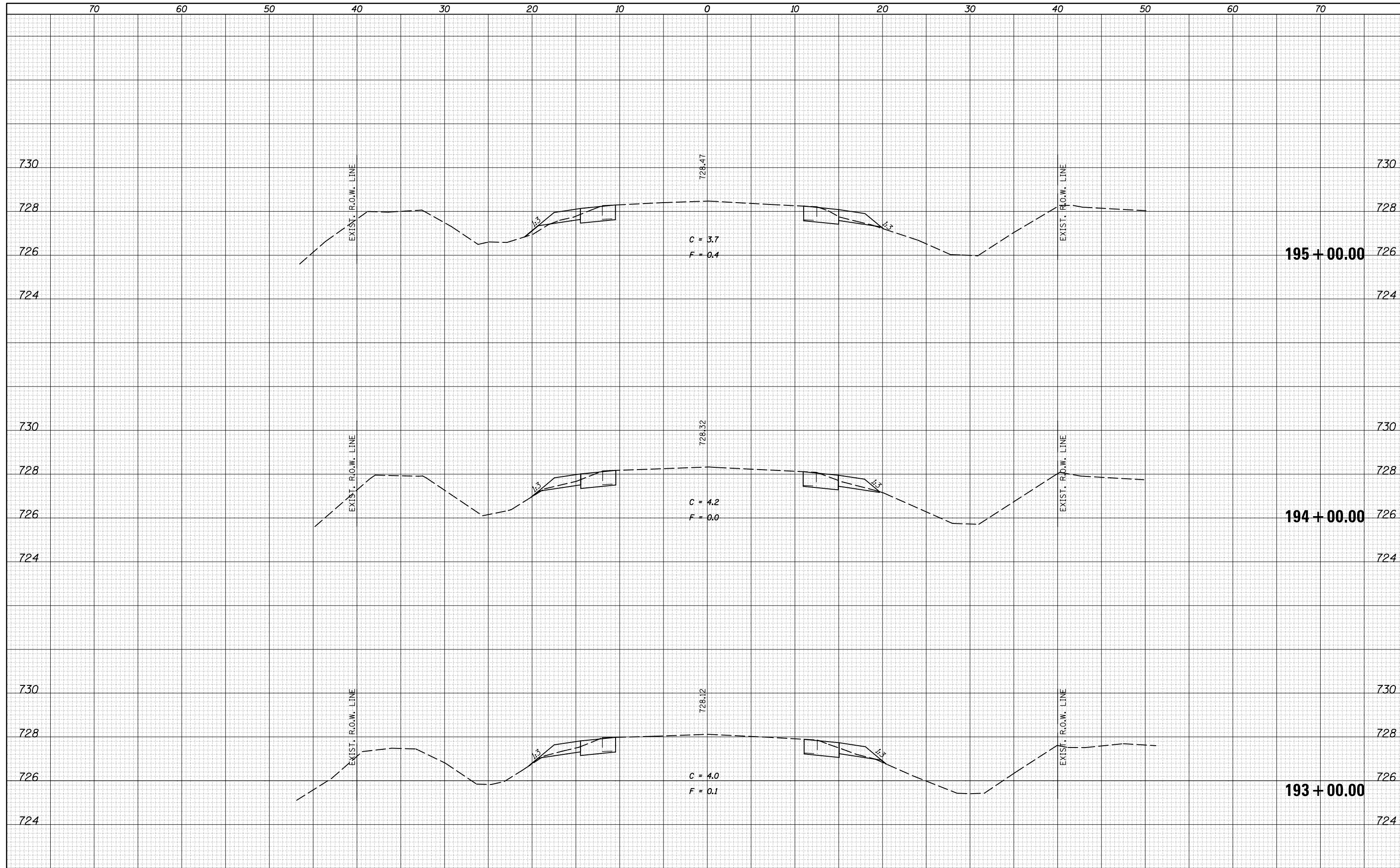
STATE OF ILLINOIS
DEPARTMENT OF TRANSPORTATION

IL 54 CROSS SECTIONS			
SCALE:	SHEET	OF 141 SHEETS	STA. 190+00.00 TO STA. 192+00.00

F.A.P. RTE.	SECTION	COUNTY	TOTAL SHEETS	SHEET NO.
71	(122,121)I	.	199	111
DEWITT / MCLEAN			CONTRACT NO. 70984	
ILLINOIS FED. AID PROJECT				

DATE	
BY	
FINAL SURVEY	SURVEYED
NOTE BOOK	PLOTTED
NO.	TEMPLATE
	AREAS
	CHECKED

DATE	
BY	
ORIGINAL SURVEY	SURVEYED
NOTE BOOK	PLOTTED
NO.	TEMPLATE
	AREAS
	CHECKED



FILE NAME =
 c:\pw_work\pwidot\castrub\d0313174\0570984-sht-XS-IL_54.dgn

USER NAME = castrub
 PLOT SCALE = 10.0000' / in.
 PLOT DATE = 1/3/2014

DESIGNED -
 DRAWN -
 CHECKED -
 DATE -

REVISED -
 REVISED -
 REVISED -
 REVISED -

STATE OF ILLINOIS
 DEPARTMENT OF TRANSPORTATION

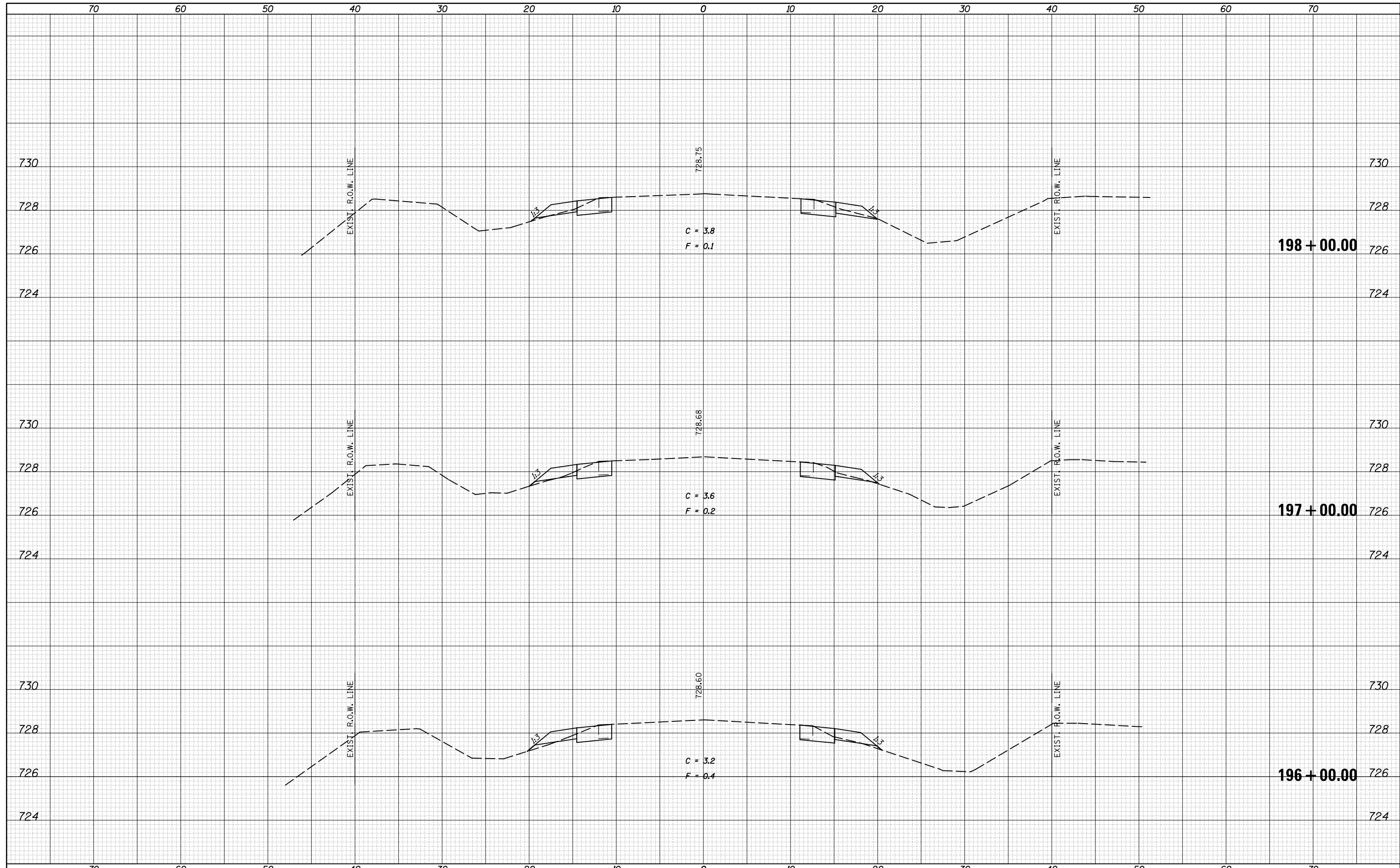
IL 54 CROSS SECTIONS

SCALE: SHEET OF 141 SHEETS STA. 193+00.00 TO STA. 195+00.00

F.A.P. RTE.	SECTION	COUNTY	TOTAL SHEETS	SHEET NO.
71	(122,121)I		199	112
• DEWITT / MCLEAN			CONTRACT NO. 70984	
ILLINOIS FED. AID PROJECT				

DATE	
BY	
FINISHED SURVEY	
PLOTTED	
TEMPLATE	
NOTE BOOK	
AREAS CHECKED	
NO.	

DATE	
BY	
ORIGINAL SURVEY	
PLOTTED	
TEMPLATE	
NOTE BOOK	
AREAS CHECKED	
NO.	



FILE NAME = c:\pw_work\pwidot\castrub\d0313174\0570984-sh1-XS-IL_54.dgn

USER NAME = castrub
 DESIGNED -
 DRAWN -
 CHECKED -
 DATE -

DESIGNED -
 DRAWN -
 CHECKED -
 DATE -

REVISÉ -
 REVISÉ -
 REVISÉ -
 REVISÉ -

STATE OF ILLINOIS
 DEPARTMENT OF TRANSPORTATION

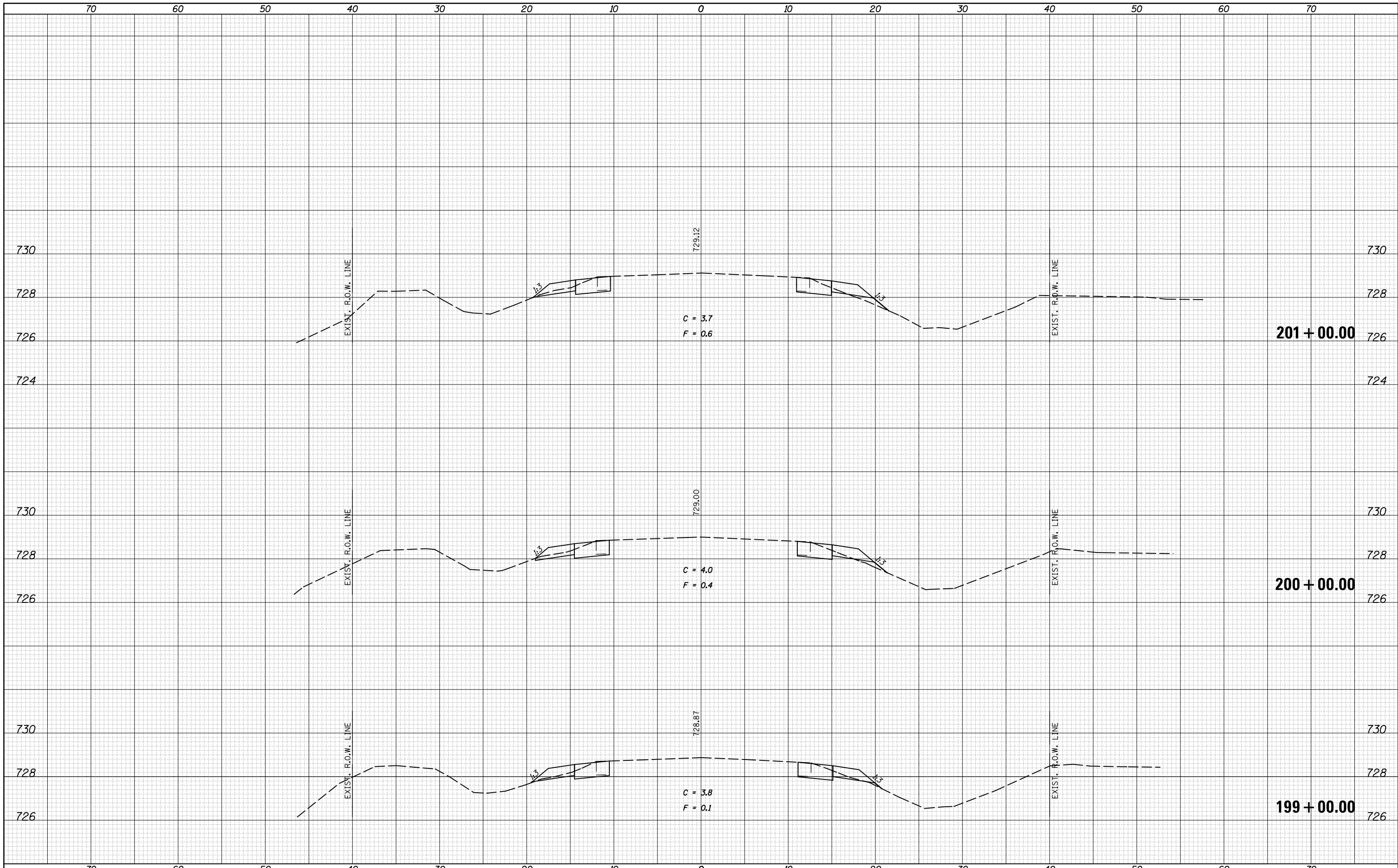
IL 54 CROSS SECTIONS

SCALE: SHEET OF 141 SHEETS STA. 196+00.00 TO STA. 198+00.00

F.A.P. RTE.	SECTION	COUNTY	TOTAL SHEETS	SHEET NO.
71	(122,121)I		199	113
• DEWITT / MCLEAN			CONTRACT NO. 70984	
ILLINOIS FED. AID PROJECT				

BY	DATE

BY	DATE



FILE NAME =	USER NAME = castr0b	DESIGNED -	REVISED -
c:\pw_work\pwidot\castr0b\d0313174\0570984-sh1-XS-IL_54.dgn		DRAWN -	REVISED -
		CHECKED -	REVISED -
		DATE -	REVISED -

STATE OF ILLINOIS
DEPARTMENT OF TRANSPORTATION

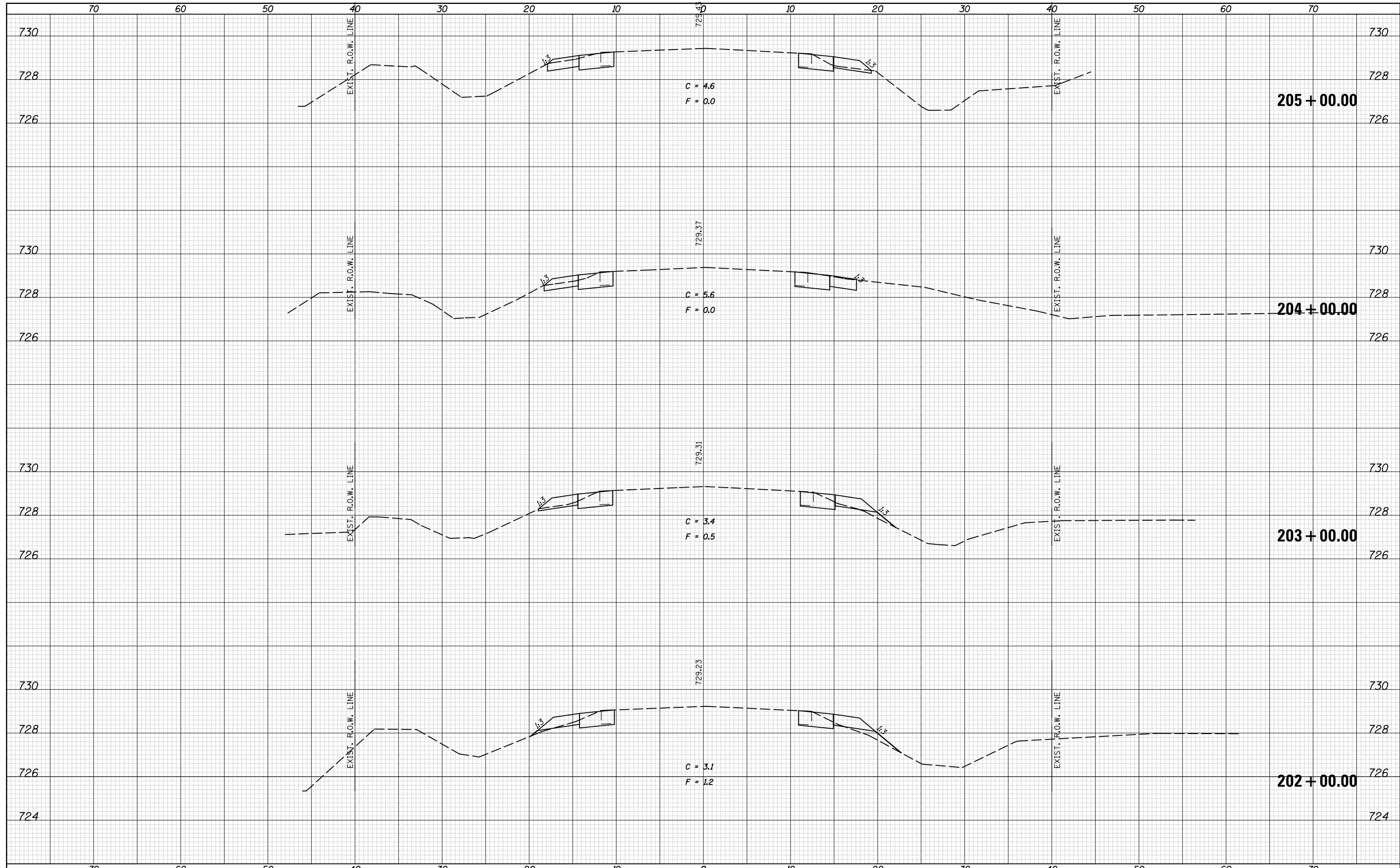
IL 54 CROSS SECTIONS

SCALE: SHEET OF 141 SHEETS STA. 199+00.00 TO STA. 201+00.00

F.A.P. RTE.	SECTION	COUNTY	TOTAL SHEETS	SHEET NO.
71	(122,121)I	.	199	114
• DEWITT / MCLEAN			CONTRACT NO. 70984	
ILLINOIS FED. AID PROJECT				

DATE	
BY	
FINAL SURVEY	
SURVEYED	
PLOTTED	
TEMPLATE	
NOTE BOOK	
AREAS	
CHECKED	
NO.	

DATE	
BY	
ORIGINAL SURVEY	
SURVEYED	
PLOTTED	
TEMPLATE	
NOTE BOOK	
AREAS	
CHECKED	
NO.	



FILE NAME =
 c:\pw_work\pwidot\castrub\d0313174\0570984-sh1-XS-IL_54.dgn

USER NAME = castrub
 DESIGNED -
 DRAWN -
 CHECKED -
 DATE -

DESIGNED -
 DRAWN -
 CHECKED -
 DATE -

REVISED -
 REVISED -
 REVISED -
 REVISED -

**STATE OF ILLINOIS
 DEPARTMENT OF TRANSPORTATION**

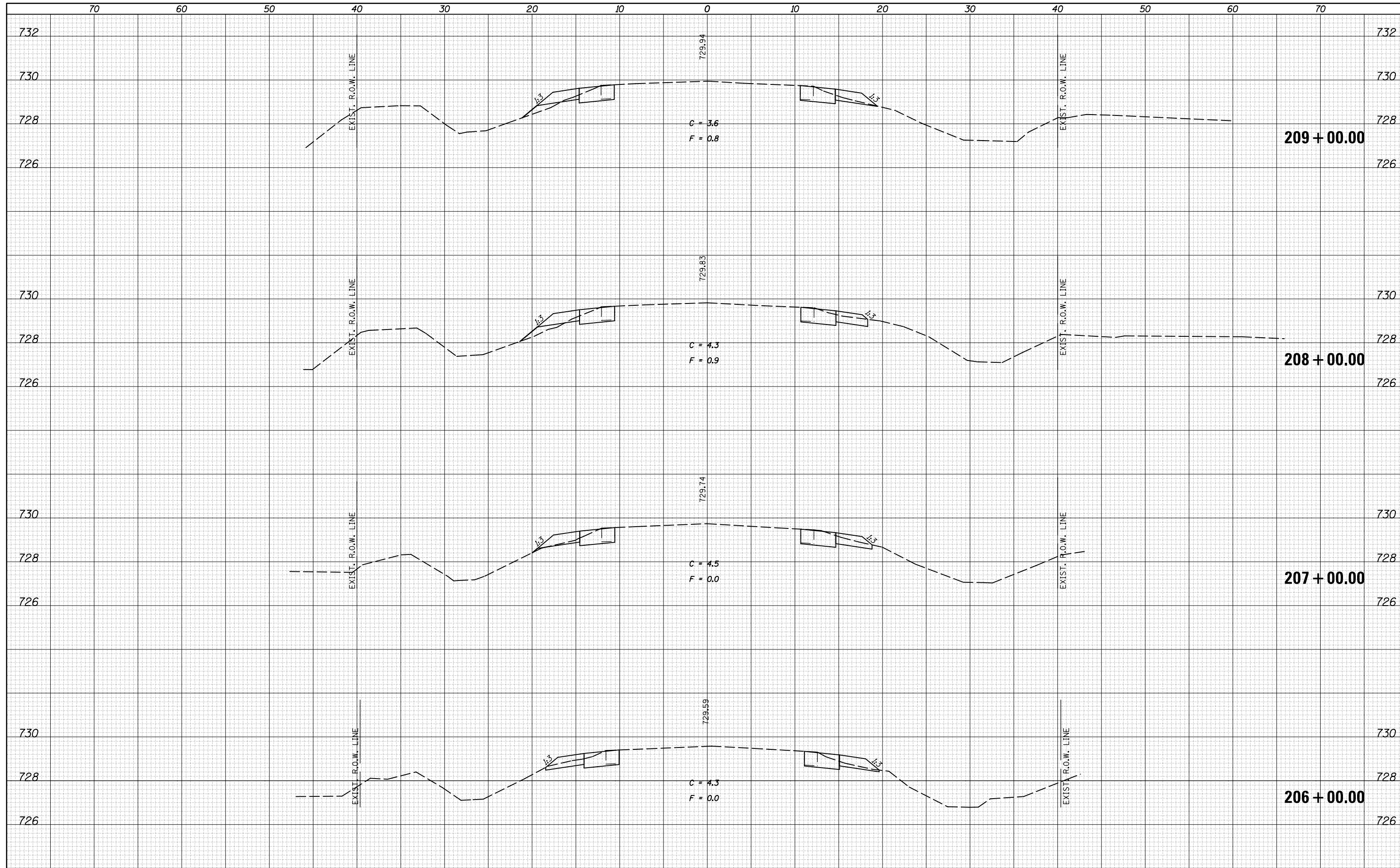
IL 54 CROSS SECTIONS

SCALE: SHEET OF 141 SHEETS STA. 202+00.00 TO STA. 205+00.00

F.A.P. RTE.	SECTION	COUNTY	TOTAL SHEETS	SHEET NO.
71	(122,121)I		199	115
• DEWITT / MCLEAN			CONTRACT NO. 70984	
ILLINOIS FED. AID PROJECT				

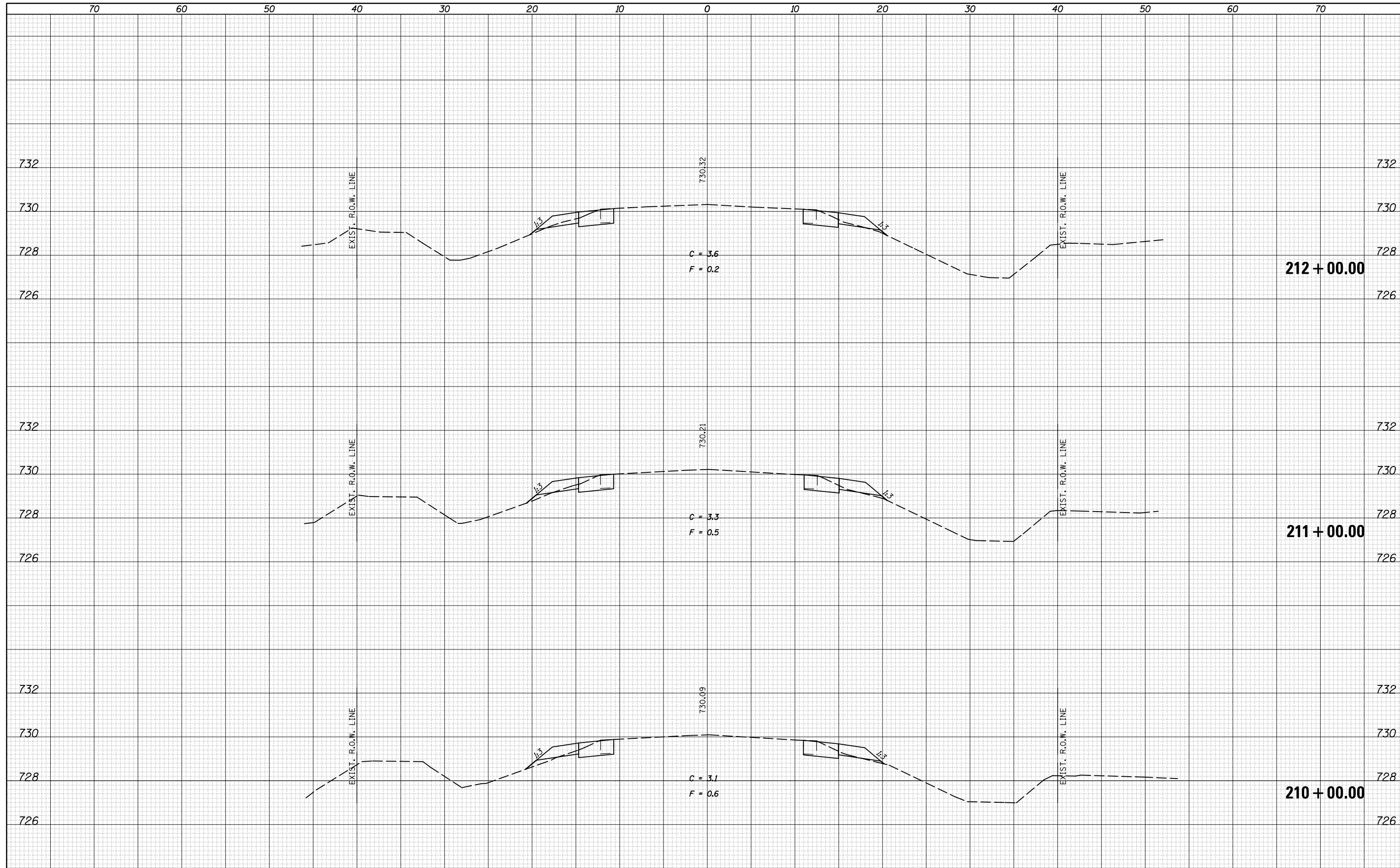
DATE	
BY	
FINAL SURVEY	SURVEYED
NOTE BOOK	PLOTTED
NO.	TEMPLATE
	AREAS
	CHECKED

DATE	
BY	
ORIGINAL SURVEY	SURVEYED
NOTE BOOK	PLOTTED
NO.	TEMPLATE
	AREAS
	CHECKED



DATE	
BY	
FINAL SURVEY	SURVEYED
NOTE BOOK	PLOTTED
NO.	TEMPLATE
	AREAS
	CHECKED

DATE	
BY	
ORIGINAL SURVEY	SURVEYED
NOTE BOOK	PLOTTED
NO.	TEMPLATE
	AREAS
	CHECKED



FILE NAME =	USER NAME = castrub	DESIGNED -	REVISED -
c:\pw_work\pwidot\castrub\d0313174\0570984-sh1-XS-IL_54.dgn		DRAWN -	REVISED -
		CHECKED -	REVISED -
		DATE -	REVISED -
MODELNAME	PLOT DATE = 1/3/2014		

**STATE OF ILLINOIS
DEPARTMENT OF TRANSPORTATION**

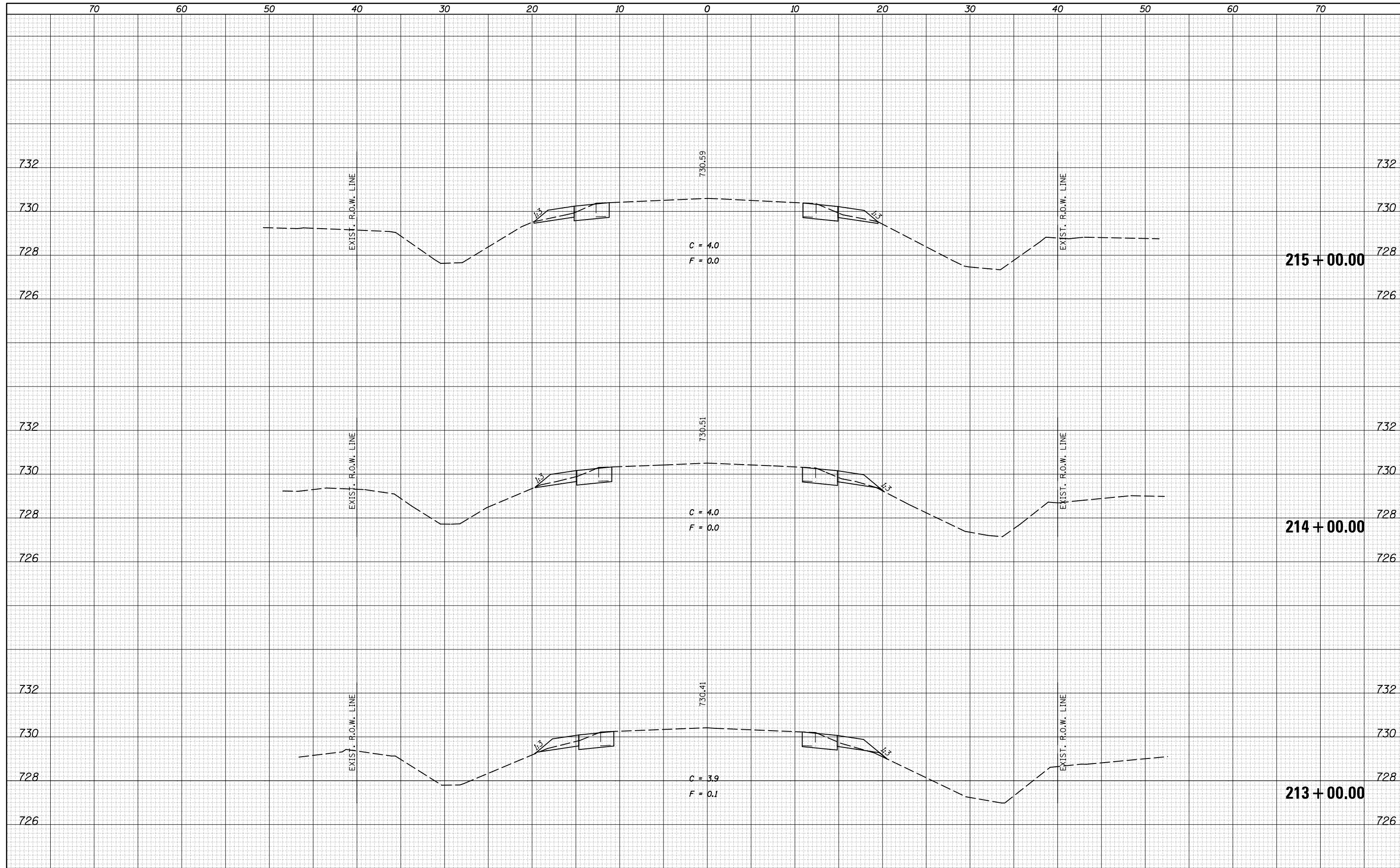
IL 54 CROSS SECTIONS

SCALE: SHEET OF 141 SHEETS STA. 210+00.00 TO STA. 212+00.00

F.A.P. RTE.	SECTION	COUNTY	TOTAL SHEETS	SHEET NO.
71	(122,121)I		199	117
• DEWITT / MCLEAN			CONTRACT NO. 70984	
ILLINOIS FED. AID PROJECT				

DATE	
BY	
FINAL SURVEY	SURVEYED
NOTE BOOK	PLOTTED
NO.	TEMPLATE
	AREAS
	CHECKED

DATE	
BY	
ORIGINAL SURVEY	SURVEYED
NOTE BOOK	PLOTTED
NO.	TEMPLATE
	AREAS
	CHECKED



FILE NAME = c:\pw_work\pwidot\castrub\d0313174\0570984-sht-XS-IL_54.dgn

USER NAME = castrub
 PLOT SCALE = 10.0000' / in.
 PLOT DATE = 1/3/2014

DESIGNED	-	REVISED	-
DRAWN	-	REVISED	-
CHECKED	-	REVISED	-
DATE	-	REVISED	-

STATE OF ILLINOIS
 DEPARTMENT OF TRANSPORTATION

IL 54 CROSS SECTIONS

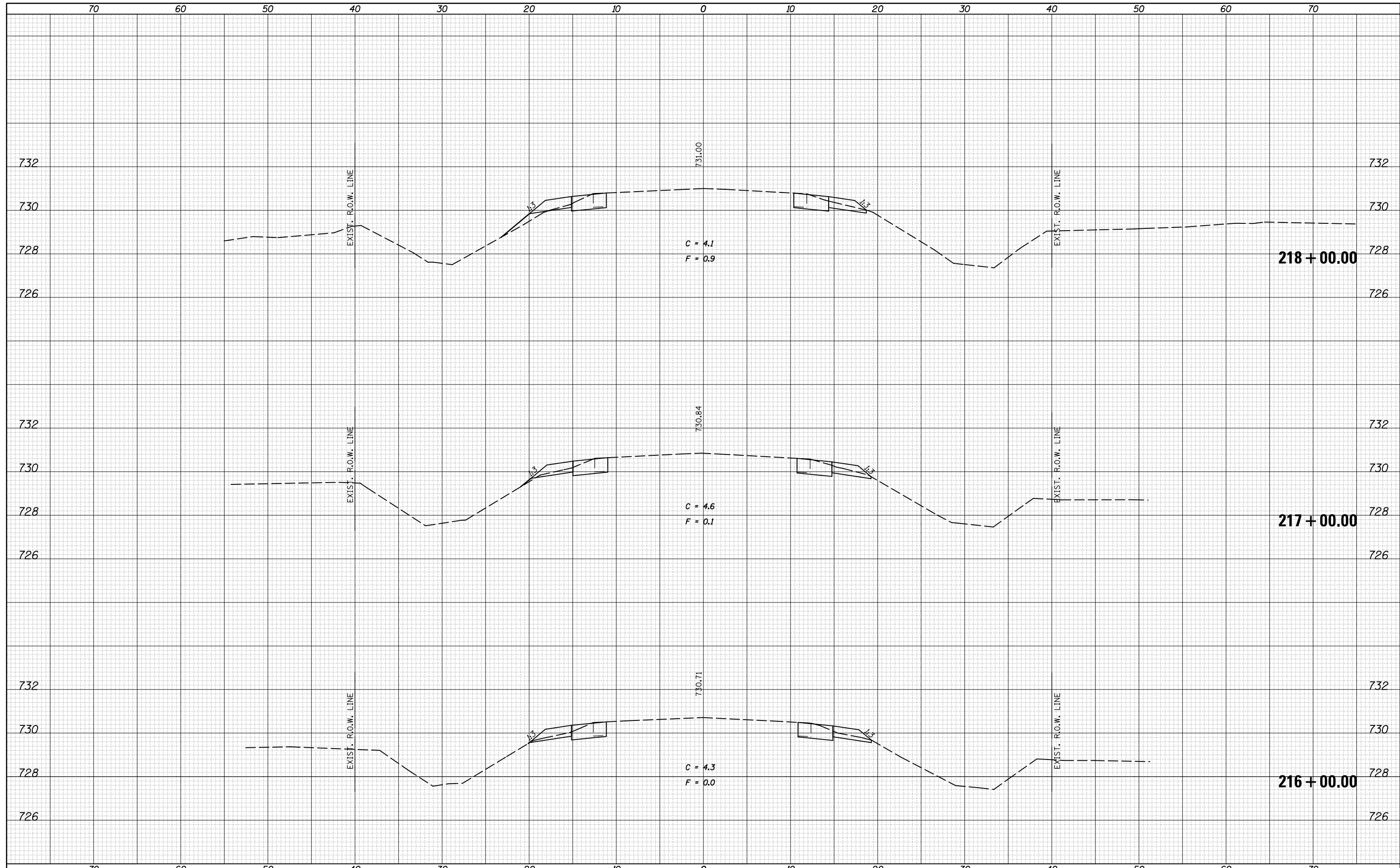
SCALE: SHEET OF 141 SHEETS STA. 213+00.00 TO STA. 215+00.00

F.A.P. RTE.	SECTION	COUNTY	TOTAL SHEETS	SHEET NO.
71	(122,121)I		199	118
• DEWITT / MCLEAN			CONTRACT NO. 70984	

ILLINOIS FED. AID PROJECT

DATE	
BY	
FINAL SURVEY	SURVEYED
NOTE BOOK	PLOTTED
NO.	AREAS CHECKED

DATE	
BY	
ORIGINAL SURVEY	SURVEYED
NOTE BOOK	PLOTTED
NO.	AREAS CHECKED



FILE NAME = c:\pw_work\pwidot\castrub\d0313174\0570984-sht-XS-IL_54.dgn

USER NAME = castrub
 DESIGNED -
 DRAWN -
 CHECKED -
 DATE -

REVISED -
 REVISED -
 REVISED -
 REVISED -

STATE OF ILLINOIS
 DEPARTMENT OF TRANSPORTATION

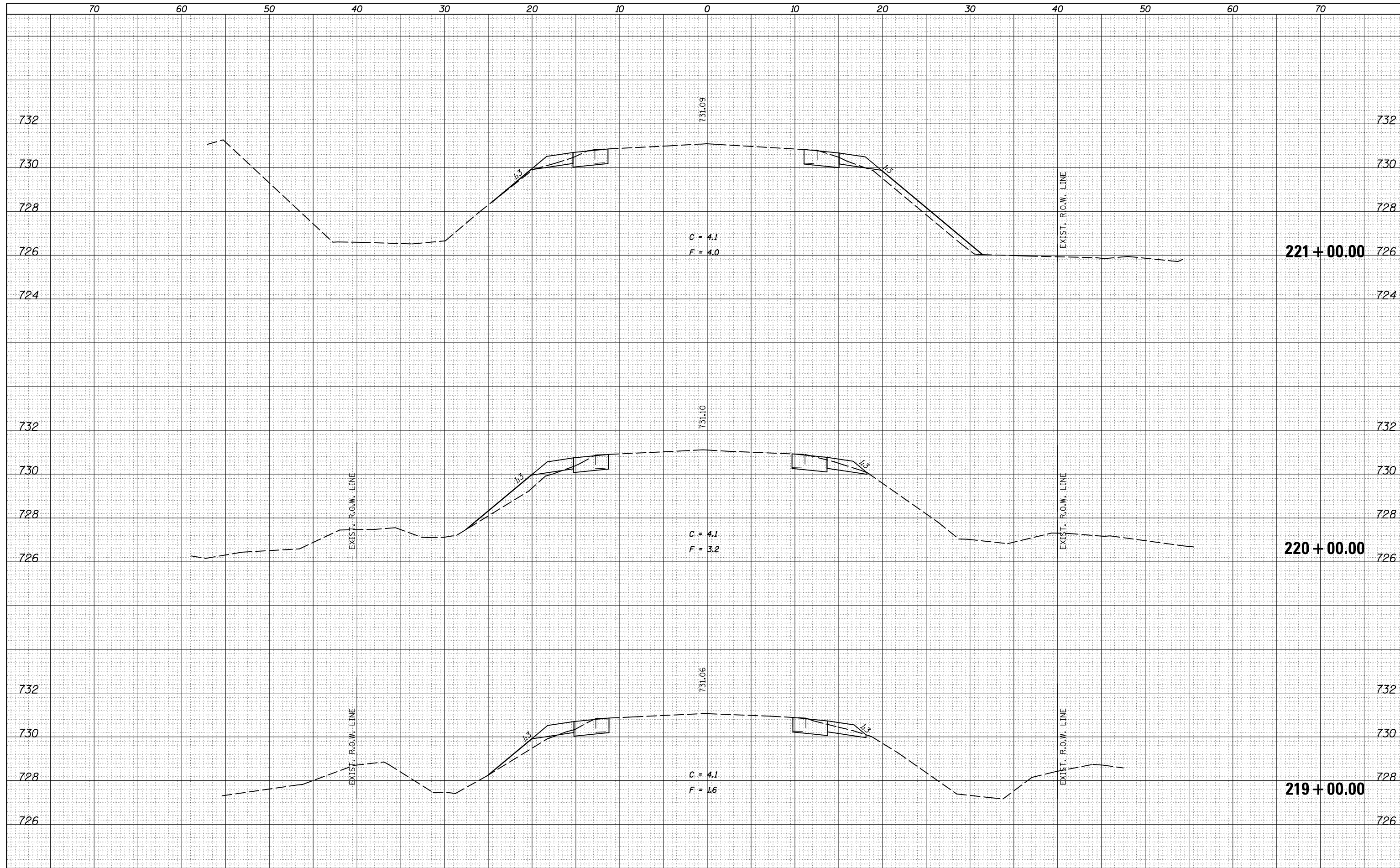
IL 54 CROSS SECTIONS

SCALE: SHEET OF 141 SHEETS STA. 216+00.00 TO STA. 218+00.00

F.A.P. RTE.	SECTION	COUNTY	TOTAL SHEETS	SHEET NO.
71	(122,121)I		199	119
• DEWITT / MCLEAN			CONTRACT NO. 70984	
ILLINOIS FED. AID PROJECT				

DATE	
BY	
FINAL SURVEY	SURVEYED
NOTE BOOK	PLOTTED
NO.	TEMPLATE
	AREAS
	CHECKED

DATE	
BY	
ORIGINAL SURVEY	SURVEYED
NOTE BOOK	PLOTTED
NO.	TEMPLATE
	AREAS
	CHECKED



FILE NAME =
 c:\pw_work\pwidot\castrub\d0313174\0570984-sh1-XS-IL_54.dgn

USER NAME = castrub
 DESIGNED -
 DRAWN -
 CHECKED -
 DATE -

DESIGNED -
 DRAWN -
 CHECKED -
 DATE -

REVISED -
 REVISED -
 REVISED -
 REVISED -

STATE OF ILLINOIS
 DEPARTMENT OF TRANSPORTATION

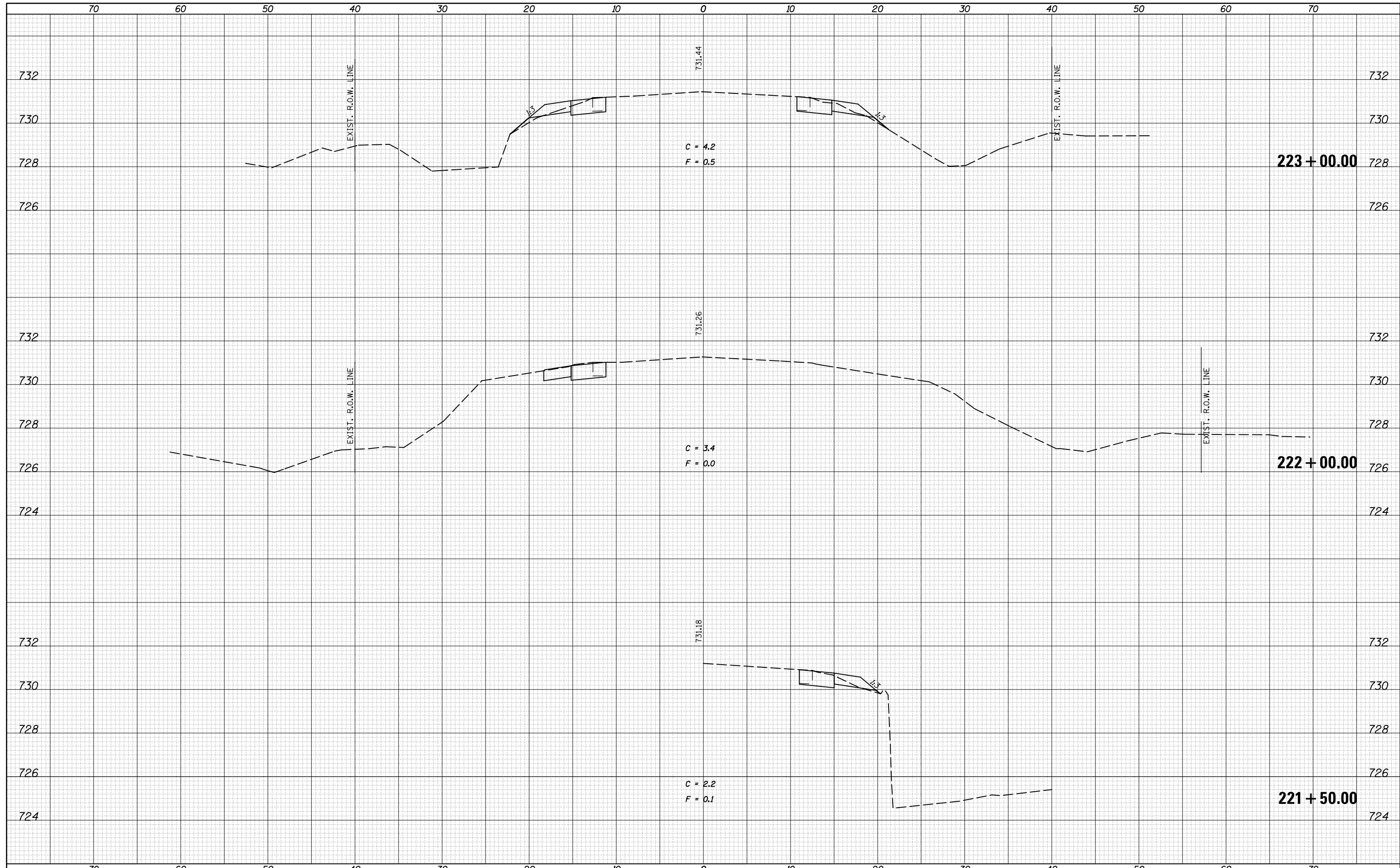
IL 54 CROSS SECTIONS

SCALE: SHEET OF 141 SHEETS STA. 219+00.00 TO STA. 221+00.00

F.A.P. RTE.	SECTION	COUNTY	TOTAL SHEETS	SHEET NO.
71	(122,121)I		199	120
• DEWITT / MCLEAN			CONTRACT NO. 70984	
ILLINOIS FED. AID PROJECT				

DATE	
BY	
FINAL SURVEY NO.	
SURVEYED PLOTTED AREAS CHECKED	
NOTE BOOK NO.	
TEMPLATE AREAS CHECKED	

DATE	
BY	
ORIGINAL SURVEY NO.	
SURVEYED PLOTTED AREAS CHECKED	
NOTE BOOK NO.	
TEMPLATE AREAS CHECKED	



FILE NAME = c:\pw_work\pwidot\castrub\d0313174\0570984-sht-XS-IL_54.dgn
 \$MODELNAME\$

USER NAME = castrub	DESIGNED -	REVISED -
PLOT SCALE = 10.0000' / in.	DRAWN -	REVISED -
PLOT DATE = 1/3/2014	CHECKED -	REVISED -
	DATE -	REVISED -

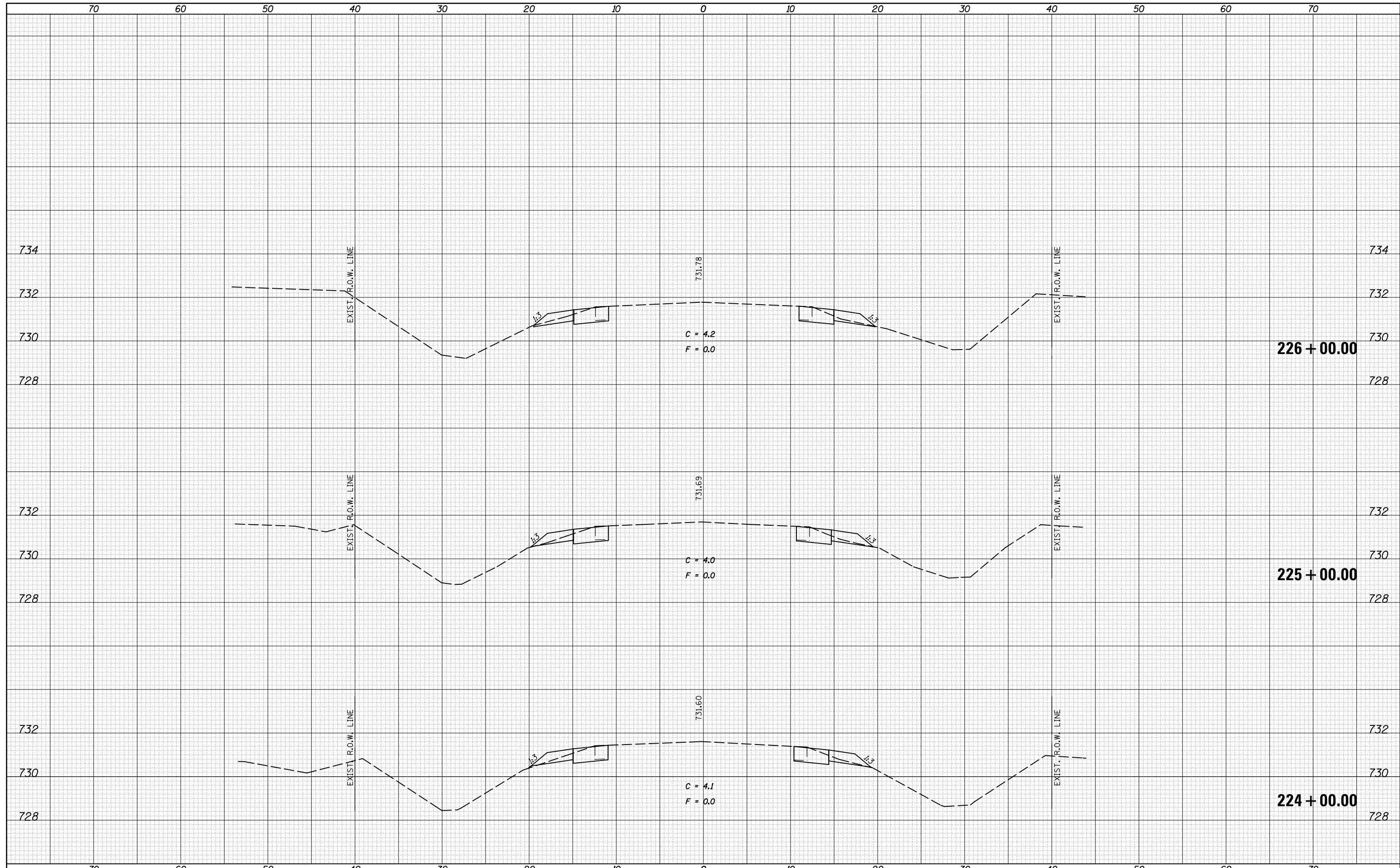
STATE OF ILLINOIS
 DEPARTMENT OF TRANSPORTATION

SCALE:	SHEET	OF 141 SHEETS	STA. 221+50.00	TO STA. 223+00.00
--------	-------	---------------	----------------	-------------------

F.A.P. RTE.	SECTION	COUNTY	TOTAL SHEETS	SHEET NO.
71	(122,121)I		199	121
• DEWITT / MCLEAN			CONTRACT NO. 70984	
ILLINOIS FED. AID PROJECT				

BY	DATE
FINAL SURVEY	SURVEYED
NOTE BOOK	PLOTTED
NO.	TEMPLATE
	AREAS
	CHECKED

BY	DATE
ORIGINAL SURVEY	SURVEYED
NOTE BOOK	PLOTTED
NO.	TEMPLATE
	AREAS
	CHECKED



FILE NAME = c:\pw_work\pwidot\castrub\d0313174\0570984-sh1-XS-IL_54.dgn

USER NAME = castrub
 DRAWN -
 CHECKED -
 DATE - 1/3/2014

DESIGNED -
 REVISIONS:
 1. CHECKED -
 2. DATE -

REVISOR:
 1. REVISED -
 2. REVISED -
 3. REVISED -

**STATE OF ILLINOIS
 DEPARTMENT OF TRANSPORTATION**

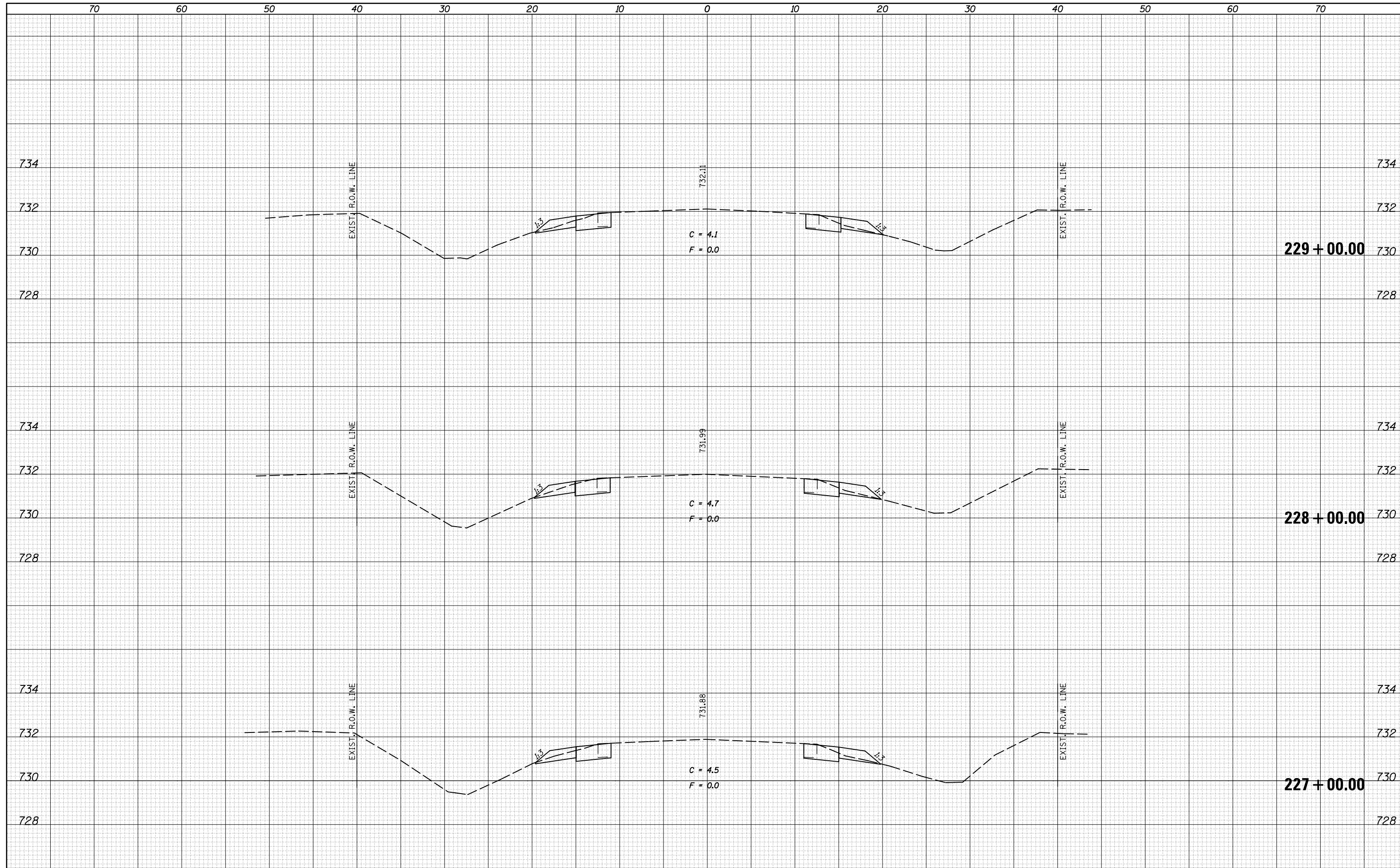
IL 54 CROSS SECTIONS

SCALE: SHEET OF 141 SHEETS STA. 224+00.00 TO STA. 226+00.00

F.A.P. RTE.	SECTION	COUNTY	TOTAL SHEETS	SHEET NO.
71	(122,121)I	•	199	122
• DEWITT / MCLEAN			CONTRACT NO. 70984	
ILLINOIS FED. AID PROJECT				

DATE	
BY	
FINAL SURVEY	SURVEYED
NOTE BOOK	PLOTTED
NO.	TEMPLATE
	AREAS
	CHECKED

DATE	
BY	
ORIGINAL SURVEY	SURVEYED
NOTE BOOK	PLOTTED
NO.	TEMPLATE
	AREAS
	CHECKED



FILE NAME =
 c:\pw_work\pwidot\castrub\d0313174\0570984-sht-XS-IL_54.dgn

USER NAME = castrub
 DESIGNED -
 DRAWN -
 CHECKED -
 DATE -

DESIGNED -
 DRAWN -
 CHECKED -
 DATE -

REVISED -
 REVISED -
 REVISED -
 REVISED -

STATE OF ILLINOIS
 DEPARTMENT OF TRANSPORTATION

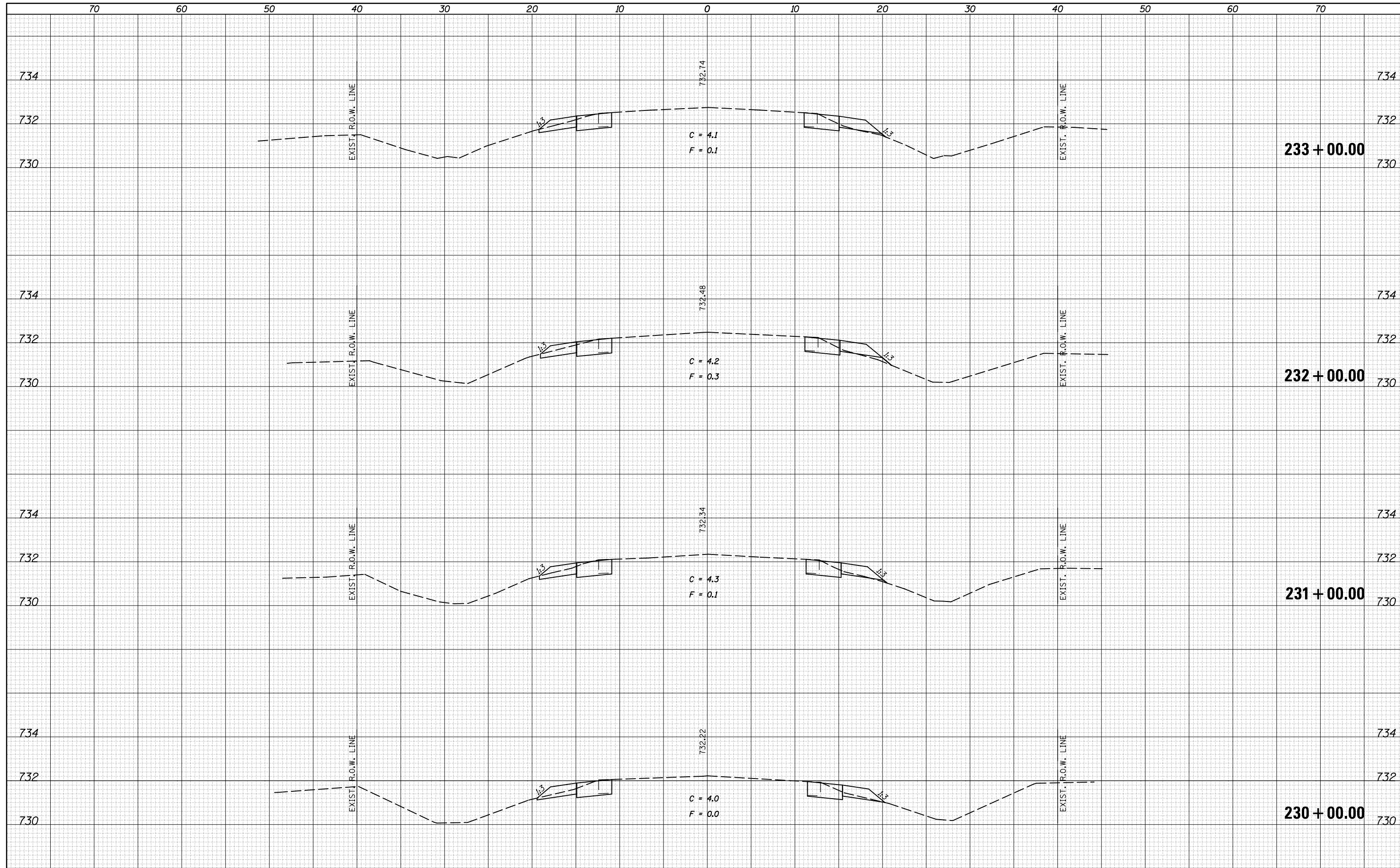
SCALE: SHEET OF 141 SHEETS STA. 227+00.00 TO STA. 229+00.00

IL 54 CROSS SECTIONS

F.A.P. RTE.	SECTION	COUNTY	TOTAL SHEETS	SHEET NO.
71	(122,121)I		199	123
• DEWITT / MCLEAN			CONTRACT NO. 70984	
ILLINOIS FED. AID PROJECT				

DATE	
BY	
FINAL SURVEY	SURVEYED
NOTE BOOK	PLOTTED
NO.	TEMPLATE
	AREAS
	CHECKED

DATE	
BY	
ORIGINAL SURVEY	SURVEYED
NOTE BOOK	PLOTTED
NO.	TEMPLATE
	AREAS
	CHECKED



FILE NAME =	USER NAME = castrub	DESIGNED -	REVISED -
c:\pw_work\pwidot\castrub\d0313174\0570984-shd-XS-IL_54.dgn		DRAWN -	REVISED -
		CHECKED -	REVISED -
		DATE -	REVISED -

**STATE OF ILLINOIS
DEPARTMENT OF TRANSPORTATION**

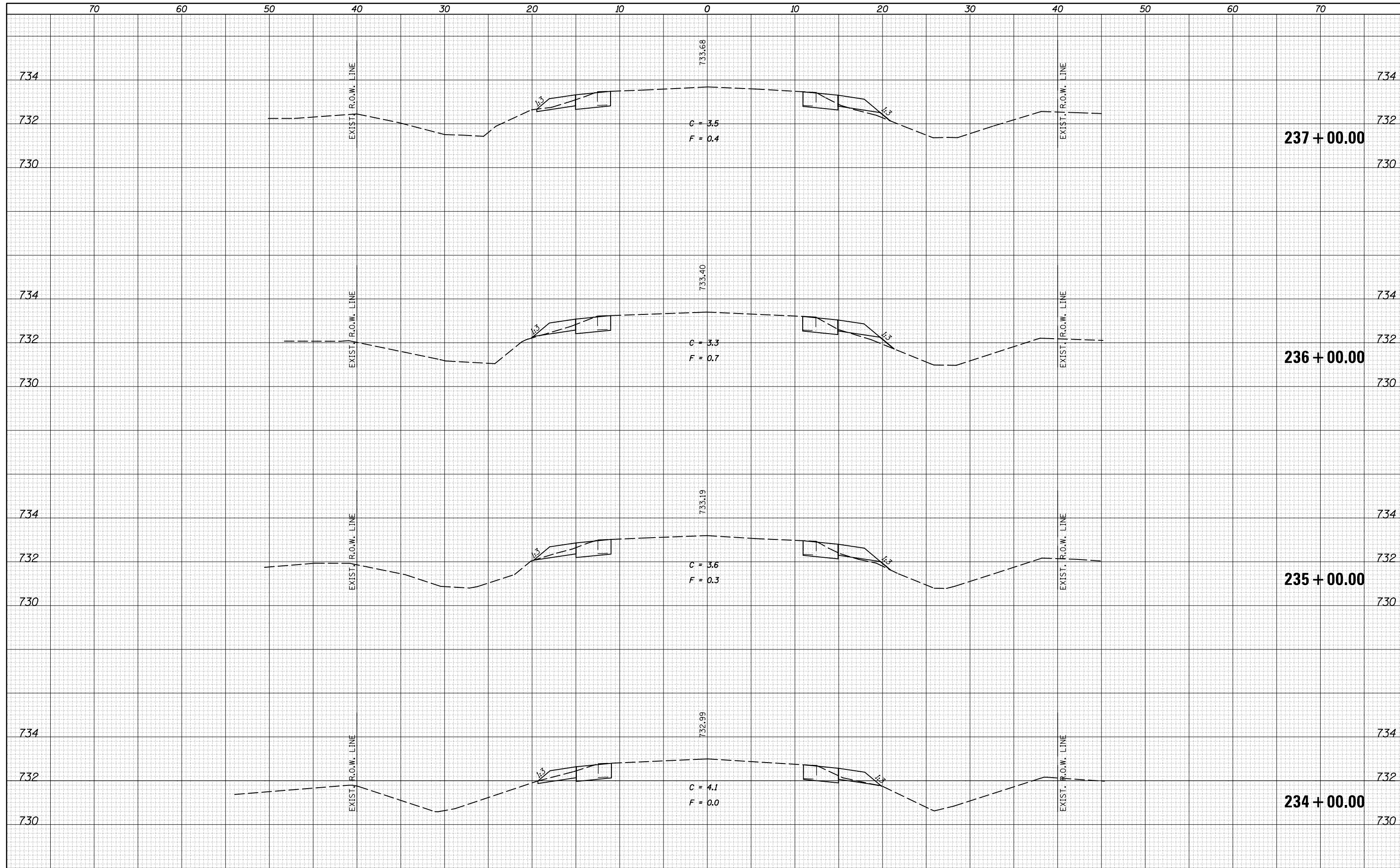
IL 54 CROSS SECTIONS

SCALE: SHEET OF 141 SHEETS STA. 230+00.00 TO STA. 233+00.00

F.A.P. RTE.	SECTION	COUNTY	TOTAL SHEETS	SHEET NO.
71	(122,121)I		199	124
• DEWITT / MCLEAN			CONTRACT NO. 70984	
ILLINOIS FED. AID PROJECT				

DATE	
BY	
FINAL SURVEY NO.	
SURVEYED PLOTTED AREAS CHECKED	
TEMPLATE	
NOTE BOOK	
AREAS CHECKED	

DATE	
BY	
ORIGINAL SURVEY NO.	
SURVEYED PLOTTED AREAS CHECKED	
TEMPLATE	
NOTE BOOK	
AREAS CHECKED	



FILE NAME =	USER NAME = castrub	DESIGNED -	REVISED -
c:\pw_work\pwidot\castrub\d0313174\0570984-sh1-XS-IL_54.dgn		DRAWN -	REVISED -
		CHECKED -	REVISED -
		DATE -	REVISED -
\$MODELNAME\$	PLOT DATE = 1/3/2014		

**STATE OF ILLINOIS
DEPARTMENT OF TRANSPORTATION**

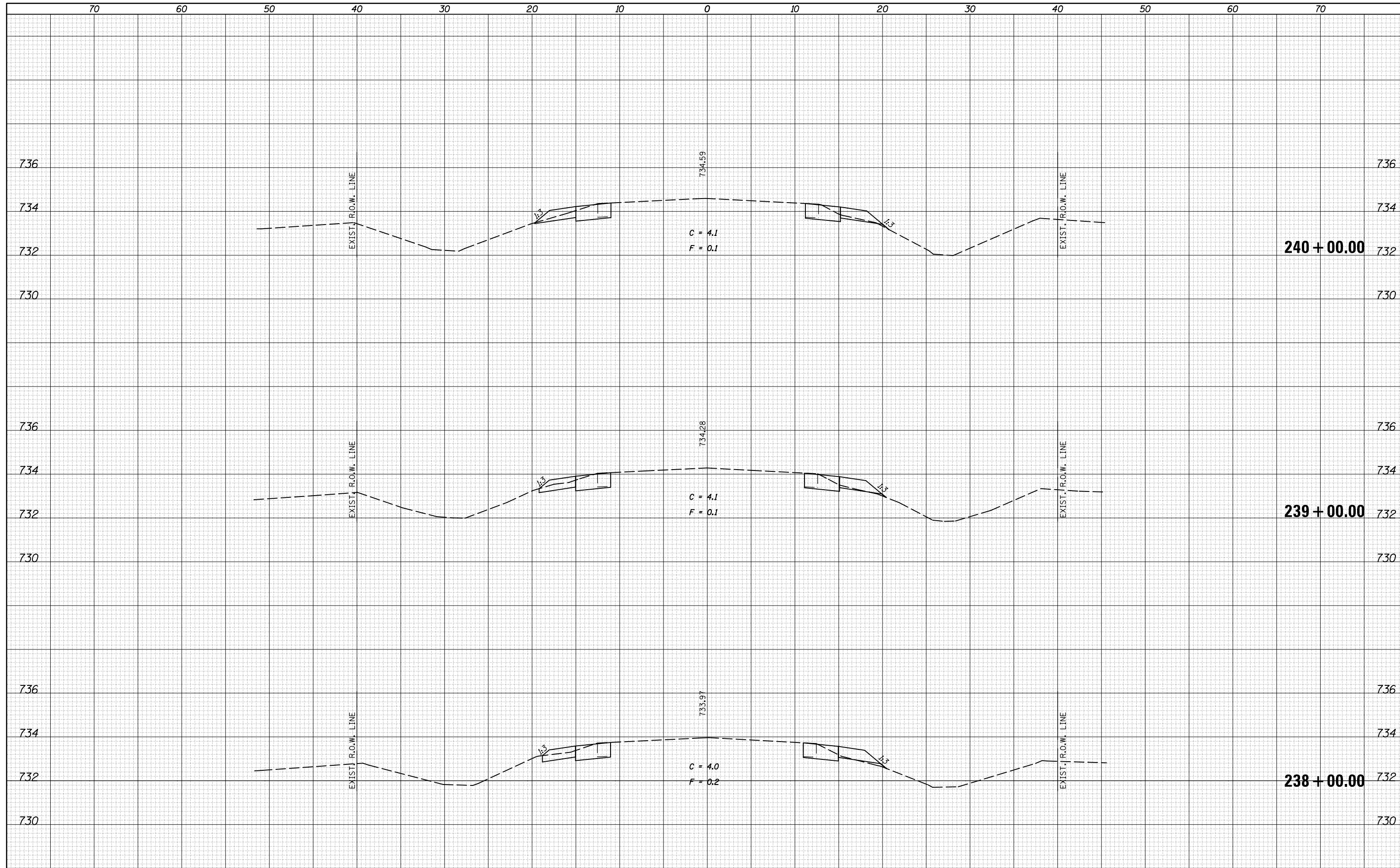
IL 54 CROSS SECTIONS

SCALE: SHEET OF 141 SHEETS STA. 234+00.00 TO STA. 237+00.00

F.A.P. RTE.	SECTION	COUNTY	TOTAL SHEETS	SHEET NO.
71	(122,121)I		199	125
• DEWITT / MCLEAN			CONTRACT NO. 70984	
ILLINOIS FED. AID PROJECT				

DATE	
BY	
FINAL SURVEY	SURVEYED
NOTE BOOK	PLOTTED
NO.	TEMPLATE
	AREAS
	CHECKED

DATE	
BY	
ORIGINAL SURVEY	SURVEYED
NOTE BOOK	PLOTTED
NO.	TEMPLATE
	AREAS
	CHECKED



FILE NAME = c:\pw_work\pwidot\castrub\d0313174\0570984-sht-XS-IL_54.dgn

USER NAME = castrub
 PLOT SCALE = 10.0000' / in.
 PLOT DATE = 1/3/2014

DESIGNED -
 DRAWN -
 CHECKED -
 DATE -

REVISED -
 REVISED -
 REVISED -
 REVISED -

STATE OF ILLINOIS
 DEPARTMENT OF TRANSPORTATION

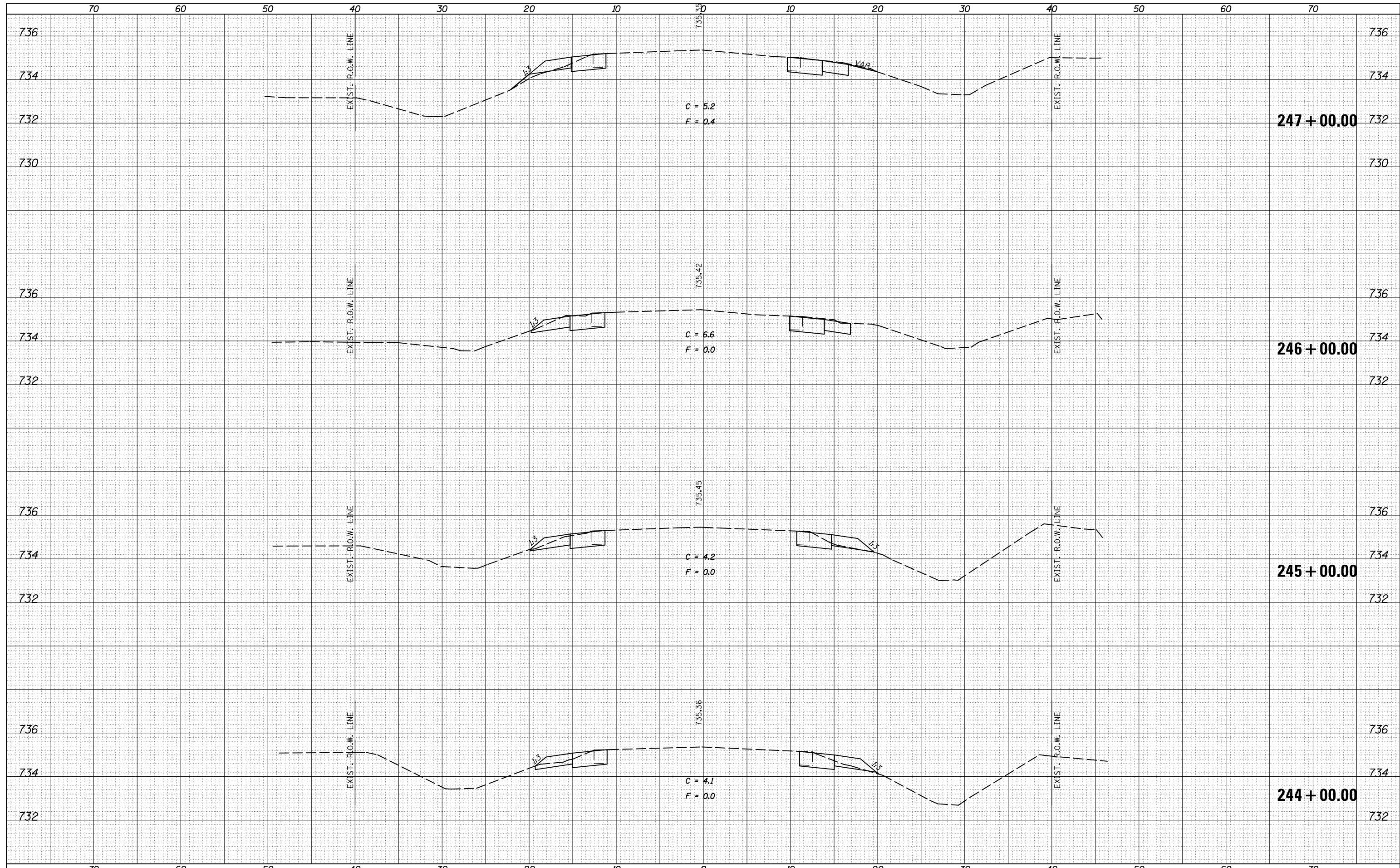
SCALE: SHEET OF 141 SHEETS STA. 238+00.00 TO STA. 240+00.00

IL 54 CROSS SECTIONS

F.A.P. RTE.	SECTION	COUNTY	TOTAL SHEETS	SHEET NO.
71	(122,121)I		199	126
• DEWITT / MCLEAN			CONTRACT NO. 70984	
ILLINOIS FED. AID PROJECT				

DATE	
BY	
FINISHED SURVEY	
PLOTTED	
TEMPLATE	
AREAS	
CHECKED	
NO.	

DATE	
BY	
ORIGINAL SURVEY	
PLOTTED	
TEMPLATE	
AREAS	
CHECKED	
NO.	



FILE NAME = c:\pw_work\pwidot\castrub\d0313174\0570984-sht-XS-IL_54.dgn
 \$MODELNAME\$

USER NAME = castrub	DESIGNED -	REVISED -
PLOT SCALE = 10.0000' / in.	DRAWN -	REVISED -
PLOT DATE = 1/3/2014	CHECKED -	REVISED -
	DATE -	REVISED -

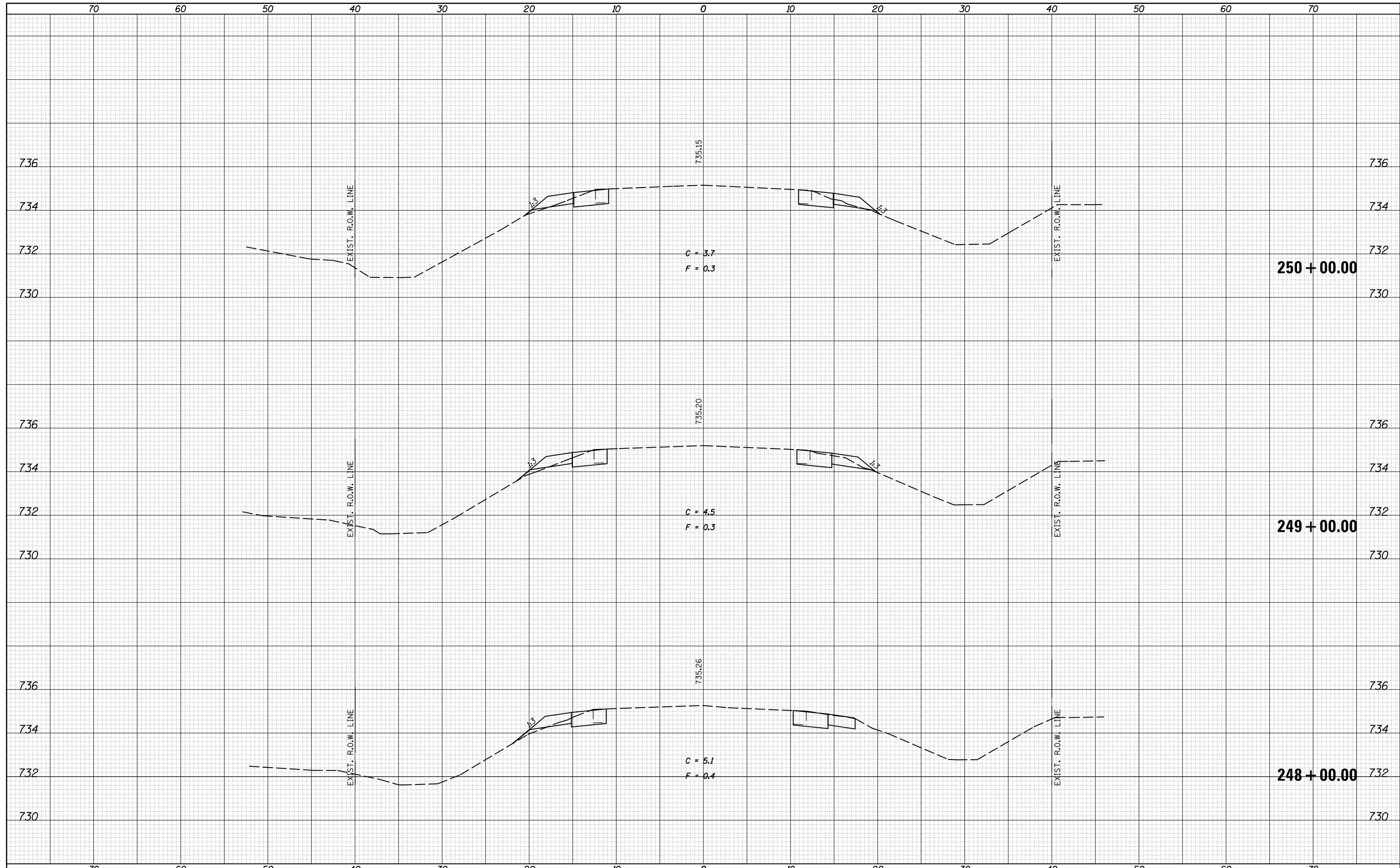
STATE OF ILLINOIS
DEPARTMENT OF TRANSPORTATION

SCALE:		SHEET	OF 141 SHEETS	STA. 244+00.00	TO STA. 247+00.00
--------	--	-------	---------------	----------------	-------------------

F.A.P. RTE.	SECTION	COUNTY	TOTAL SHEETS	SHEET NO.
71	(122,121)I		199	128
• DEWITT / MCLEAN			CONTRACT NO. 70984	
ILLINOIS FED. AID PROJECT				

DATE	
BY	
SURVEYED	
PLOTTED	
TEMPLATE	
AREAS	
CHECKED	
FINAL SURVEY	
NOTE BOOK	
NO.	

DATE	
BY	
SURVEYED	
PLOTTED	
TEMPLATE	
AREAS	
CHECKED	
ORIGINAL SURVEY	
NOTE BOOK	
NO.	



FILE NAME =	USER NAME = castr0b	DESIGNED -	REVISED -
c:\pw_work\pwidot\castr0b\d0313174\0570984-sh1-XS-IL_54.dgn		DRAWN -	REVISED -
		CHECKED -	REVISED -
		DATE -	REVISED -
MODELNAME	PLOT DATE = 1/3/2014		

**STATE OF ILLINOIS
DEPARTMENT OF TRANSPORTATION**

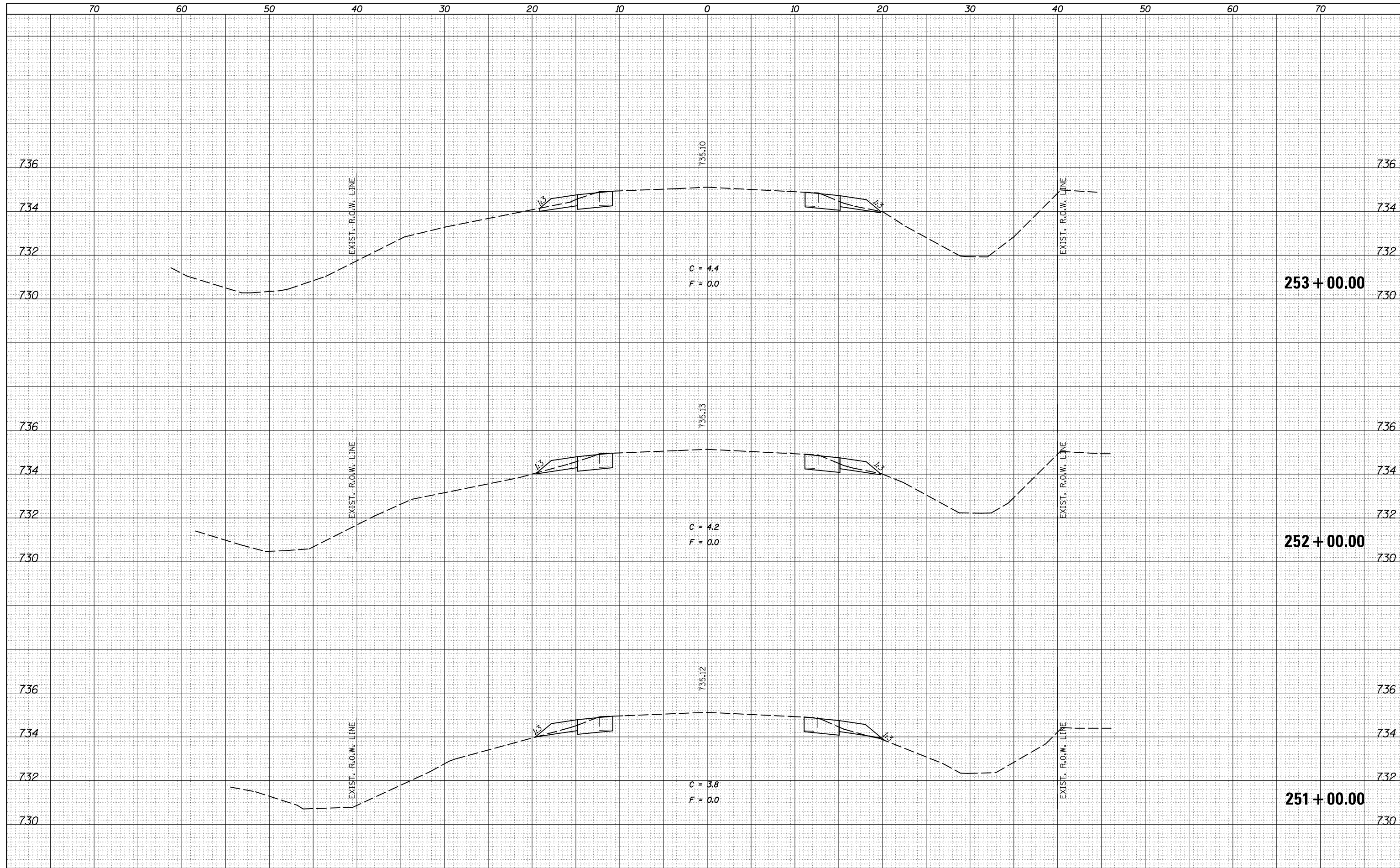
IL 54 CROSS SECTIONS

SCALE: SHEET OF 141 SHEETS STA. 248+00.00 TO STA. 250+00.00

F.A.P. RTE.	SECTION	COUNTY	TOTAL SHEETS	SHEET NO.
71	(122,121)I		199	129
• DEWITT / MCLEAN			CONTRACT NO. 70984	
ILLINOIS FED. AID PROJECT				

DATE	
BY	
FINAL SURVEY	SURVEYED
NOTE BOOK	PLOTTED
NO.	TEMPLATE
	AREAS
	CHECKED

DATE	
BY	
ORIGINAL SURVEY	SURVEYED
NOTE BOOK	PLOTTED
NO.	TEMPLATE
	AREAS
	CHECKED



FILE NAME = c:\pw_work\pwidot\castrub\d0313174\0570984-sht-XS-IL_54.dgn

USER NAME = castrub
 DESIGNED -
 DRAWN -
 CHECKED -
 DATE -

DESIGNED -
 DRAWN -
 CHECKED -
 DATE -

REVISED -
 REVISED -
 REVISED -
 REVISED -

STATE OF ILLINOIS
 DEPARTMENT OF TRANSPORTATION

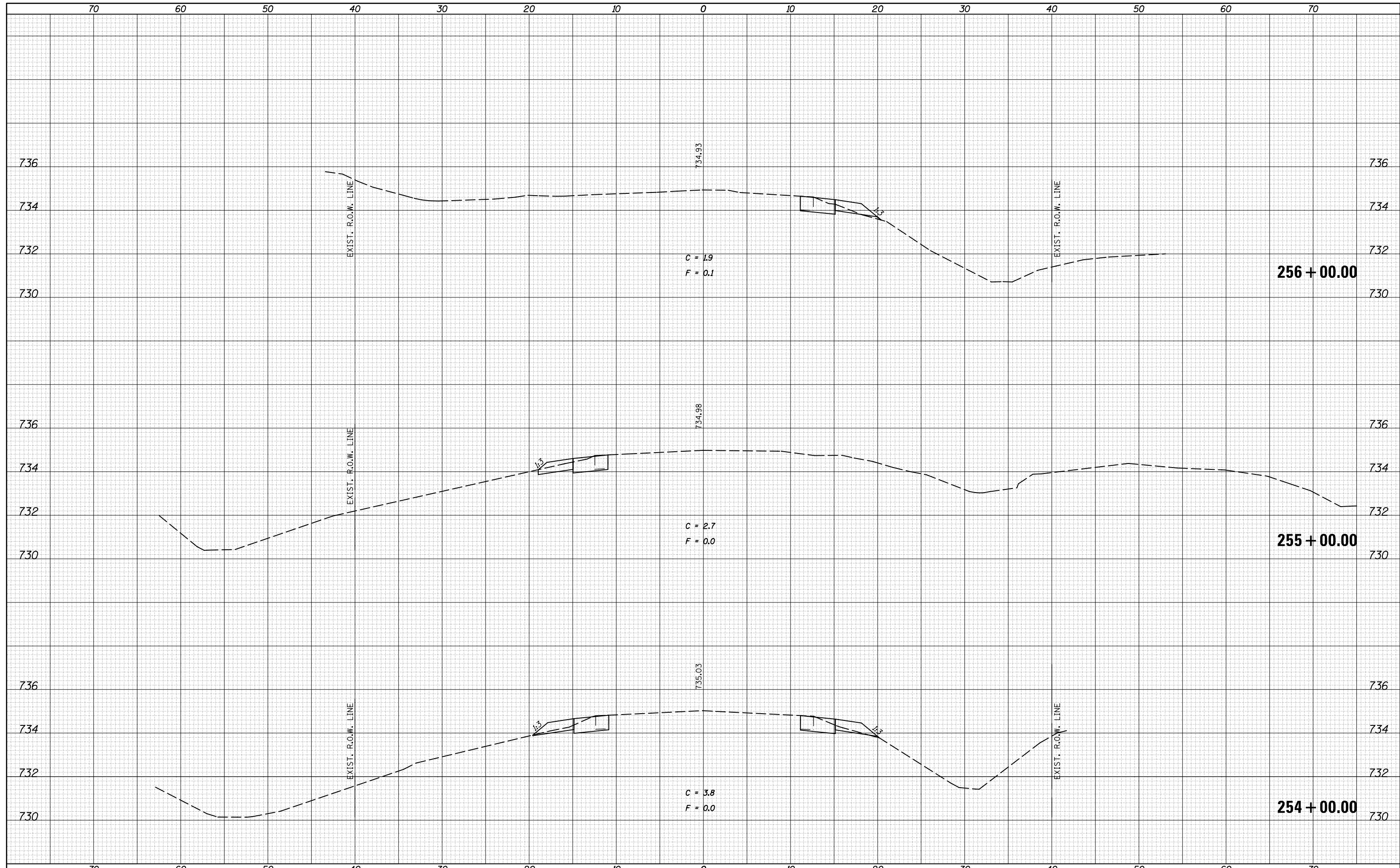
IL 54 CROSS SECTIONS

SCALE: SHEET OF 141 SHEETS STA. 251+00.00 TO STA. 253+00.00

F.A.P. RTE.	SECTION	COUNTY	TOTAL SHEETS	SHEET NO.
71	(122,121)I		199	130
• DEWITT / MCLEAN			CONTRACT NO. 70984	
ILLINOIS FED. AID PROJECT				

DATE	
BY	
FINAL SURVEY	SURVEYED
NOTE BOOK	PLOTTED
NO.	TEMPLATE
	AREAS
	CHECKED

DATE	
BY	
ORIGINAL SURVEY	SURVEYED
NOTE BOOK	PLOTTED
NO.	TEMPLATE
	AREAS
	CHECKED



FILE NAME =	USER NAME = castr0b	DESIGNED -	REVISED -
c:\pw_work\pwidot\castr0b\d0313174\0570984-sh1-XS-IL_54.dgn		DRAWN -	REVISED -
		CHECKED -	REVISED -
		DATE -	REVISED -
MODELNAME	PLOT DATE = 1/3/2014		

**STATE OF ILLINOIS
DEPARTMENT OF TRANSPORTATION**

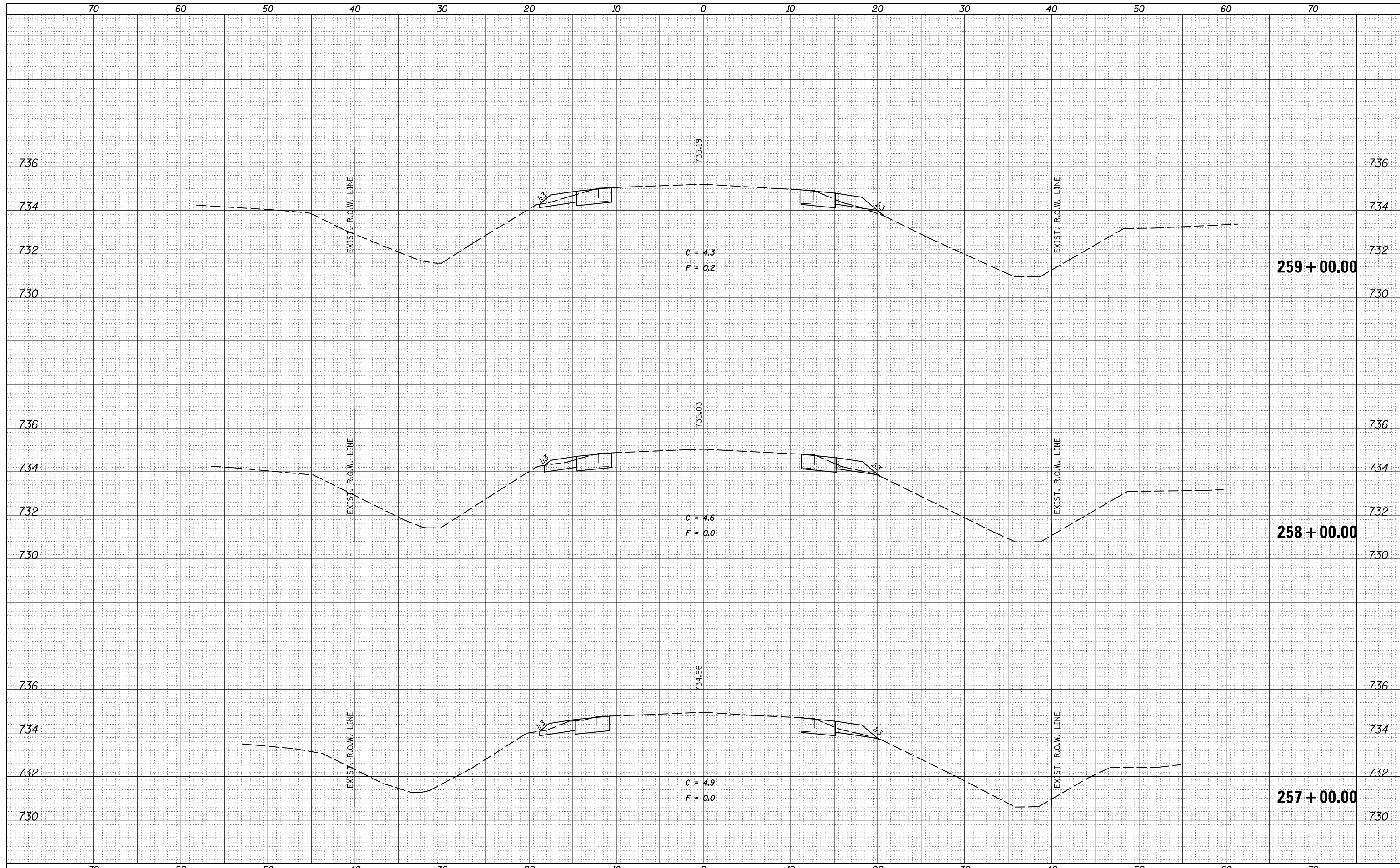
IL 54 CROSS SECTIONS

SCALE: SHEET OF 141 SHEETS STA. 254+00.00 TO STA. 256+00.00

F.A.P. RTE.	SECTION	COUNTY	TOTAL SHEETS	SHEET NO.
71	(122,121)I		199	131
• DEWITT / MCLEAN			CONTRACT NO. 70984	
ILLINOIS FED. AID PROJECT				

DATE	
BY	
SURVEYED	
PLOTTED	
TEMPLATE	
AREAS	
CHECKED	
FINAL SURVEY	
NOTE BOOK	
NO.	

DATE	
BY	
SURVEYED	
PLOTTED	
TEMPLATE	
AREAS	
CHECKED	
ORIGINAL SURVEY	
NOTE BOOK	
NO.	



FILE NAME =	USER NAME = castr0b	DESIGNED -	REVISED -
c:\pw_work\pwidot\castr0b\d0313174\0570984-sht-XS-IL_54.dgn		DRAWN -	REVISED -
		CHECKED -	REVISED -
		DATE -	REVISED -
MODELNAME	PLOT DATE = 1/3/2014		

**STATE OF ILLINOIS
DEPARTMENT OF TRANSPORTATION**

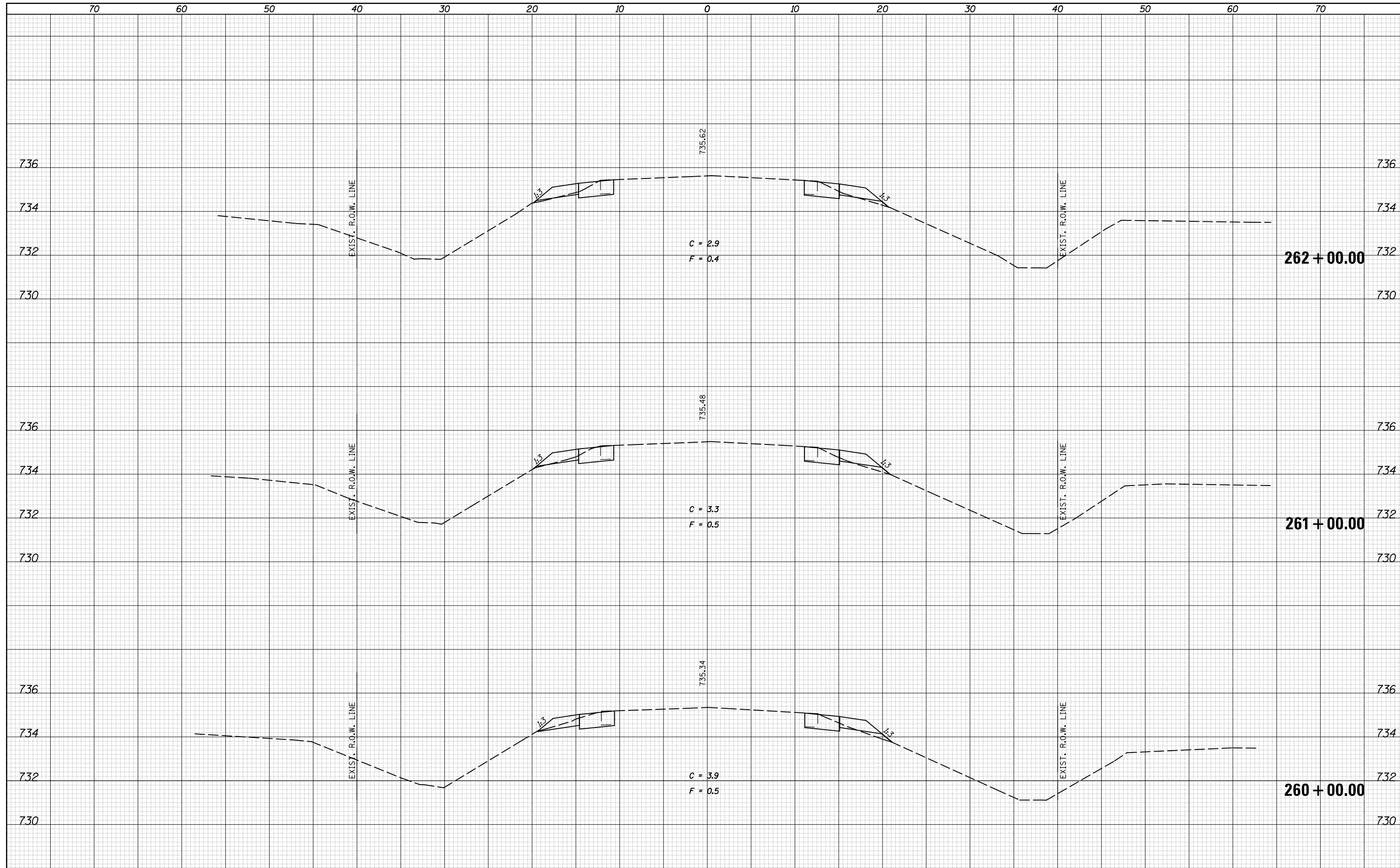
IL 54 CROSS SECTIONS

SCALE: SHEET OF 141 SHEETS STA. 257+00.00 TO STA. 259+00.00

F.A.P. RTE.	SECTION	COUNTY	TOTAL SHEETS	SHEET NO.
71	(122,121)I		199	132
• DEWITT / MCLEAN			CONTRACT NO. 70984	
ILLINOIS FED. AID PROJECT				

DATE	
BY	
FINISHED SURVEY	
NOTED SURVEY	
PLANNED SURVEY	
AREAS CHECKED	

DATE	
BY	
ORIGINAL SURVEY	
NOTED SURVEY	
PLANNED SURVEY	
AREAS CHECKED	



FILE NAME = c:\pw_work\pwidot\castr0b\d0313174\0570984-sh1-XS-IL_54.dgn

USER NAME = castr0b
 DESIGNED -
 DRAWN -
 CHECKED -
 DATE -

DESIGNED -
 DRAWN -
 CHECKED -
 DATE -

REVISED -
 REVISED -
 REVISED -
 REVISED -

STATE OF ILLINOIS
 DEPARTMENT OF TRANSPORTATION

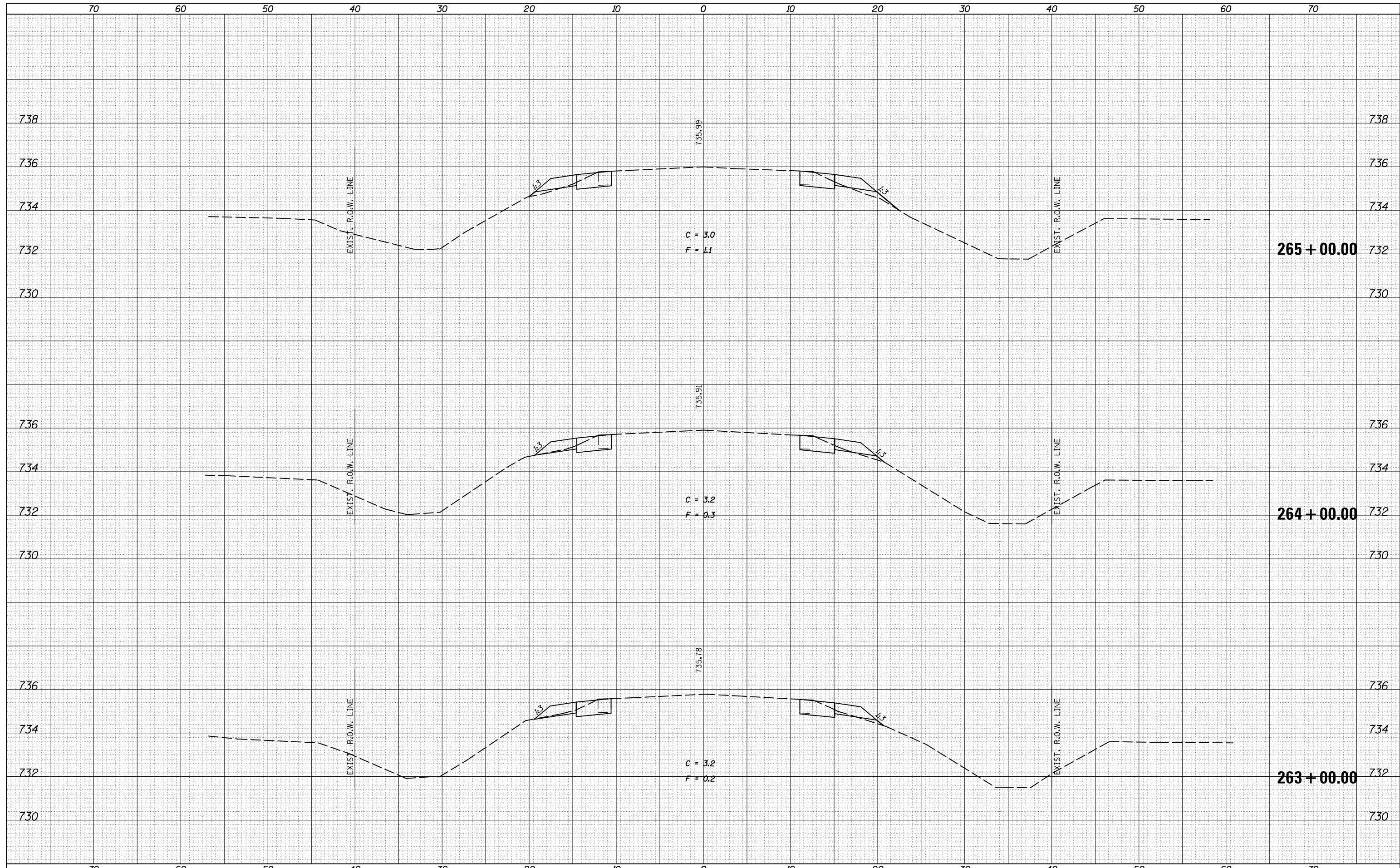
IL 54 CROSS SECTIONS

SCALE: SHEET OF 141 SHEETS STA. 260+00.00 TO STA. 262+00.00

F.A.P. RTE.	SECTION	COUNTY	TOTAL SHEETS	SHEET NO.
71	(122,121)I		199	133
• DEWITT / MCLEAN			CONTRACT NO. 70984	
ILLINOIS FED. AID PROJECT				

DATE	
BY	
FINISHED SURVEY	
PLOTTED	
TEMPLATE	
AREAS	
CHECKED	
NO.	

DATE	
BY	
ORIGINAL SURVEY	
PLOTTED	
TEMPLATE	
AREAS	
CHECKED	
NO.	



FILE NAME =
 c:\pw_work\pwidot\castrub\d0313174\0570984-sht-XS-IL_54.dgn

USER NAME = castrub
 PLOT SCALE = 10.0000' / in.
 PLOT DATE = 1/3/2014

DESIGNED -
 DRAWN -
 CHECKED -
 DATE -

REVISED -
 REVISED -
 REVISED -
 REVISED -

STATE OF ILLINOIS
 DEPARTMENT OF TRANSPORTATION

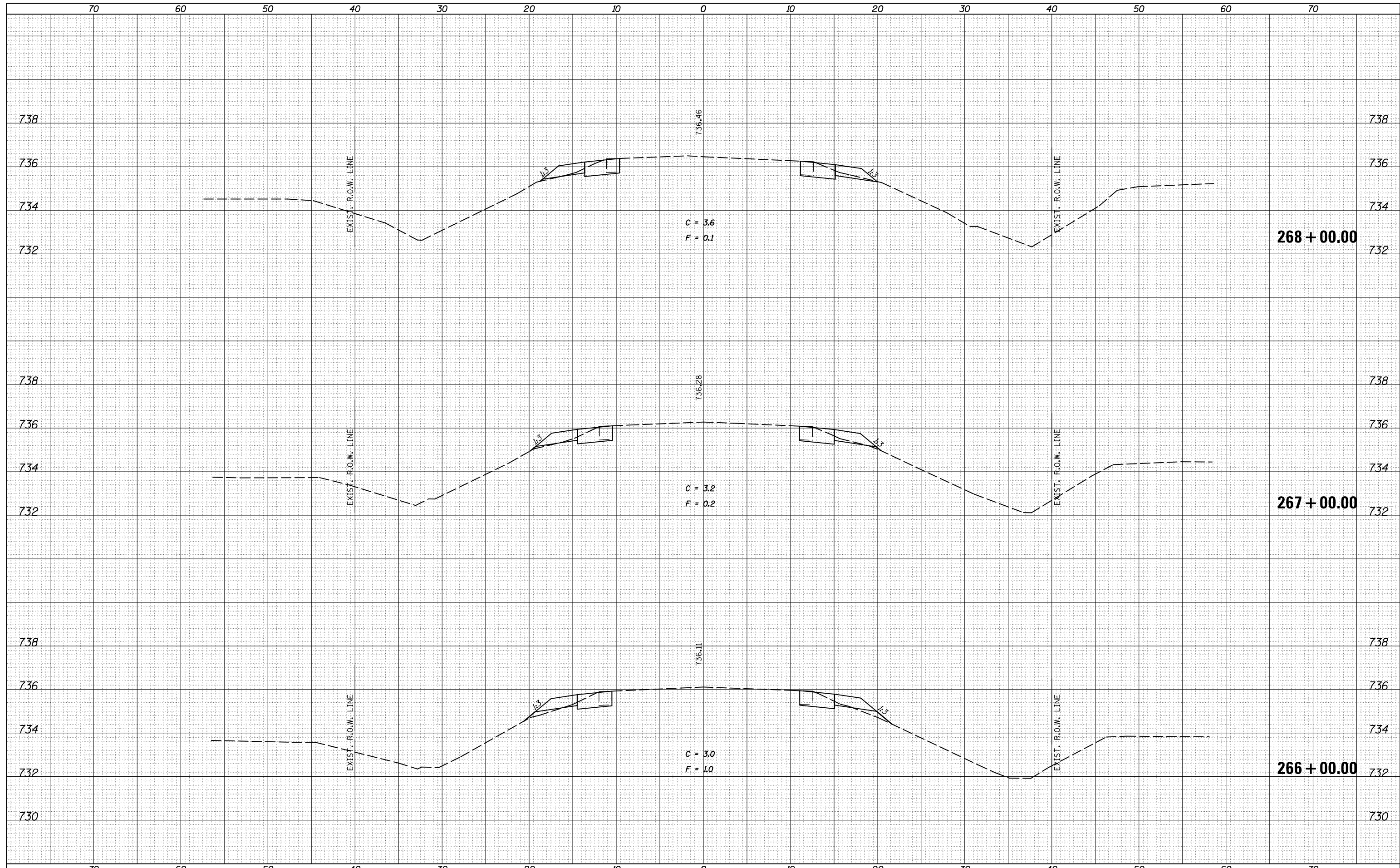
IL 54 CROSS SECTIONS

SCALE: SHEET OF 141 SHEETS STA. 263+00.00 TO STA. 265+00.00

F.A.P. RTE.	SECTION	COUNTY	TOTAL SHEETS	SHEET NO.
71	(122,121)I		199	134
• DEWITT / MCLEAN			CONTRACT NO. 70984	
ILLINOIS FED. AID PROJECT				

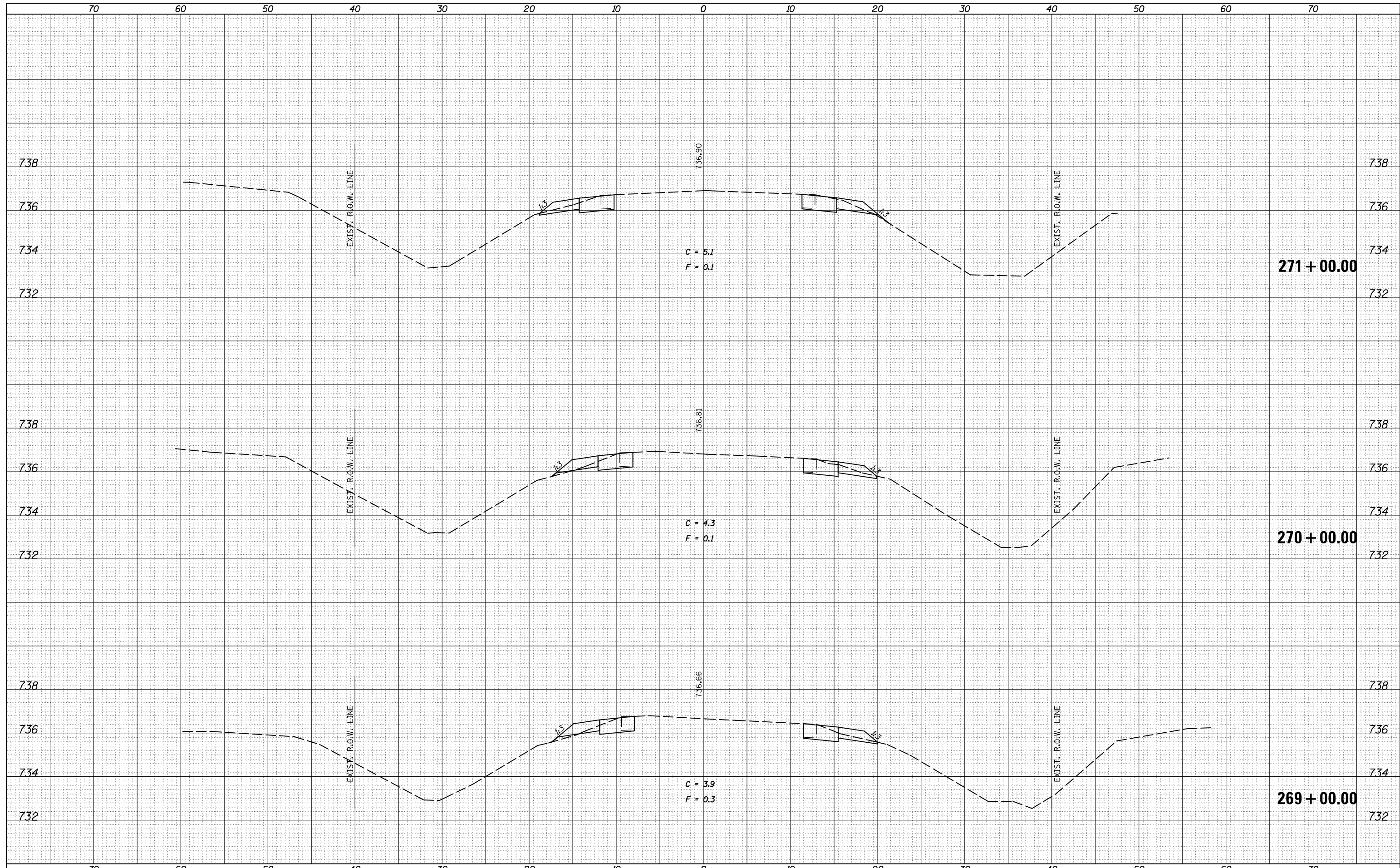
DATE	
BY	
FINISHED SURVEY	
PLOTTED	
TEMPLATE	
AREAS	
CHECKED	
NO.	

DATE	
BY	
ORIGINAL SURVEY	
PLOTTED	
TEMPLATE	
AREAS	
CHECKED	
NO.	



DATE	
BY	
SURVEYED	
PLOTTED	
TEMPLATE	
AREAS	
CHECKED	
FINAL SURVEY	
NOTE BOOK	
NO.	

DATE	
BY	
SURVEYED	
PLOTTED	
TEMPLATE	
AREAS	
CHECKED	
ORIGINAL SURVEY	
NOTE BOOK	
NO.	



FILE NAME =
 c:\pw_work\pwidot\castrub\d0313174\0570984-sht-XS-IL_54.dgn

USER NAME = castrub
 DESIGNED -
 DRAWN -
 CHECKED -
 DATE -

DESIGNED -
 DRAWN -
 CHECKED -
 DATE -

REVISED -
 REVISED -
 REVISED -
 REVISED -

STATE OF ILLINOIS
 DEPARTMENT OF TRANSPORTATION

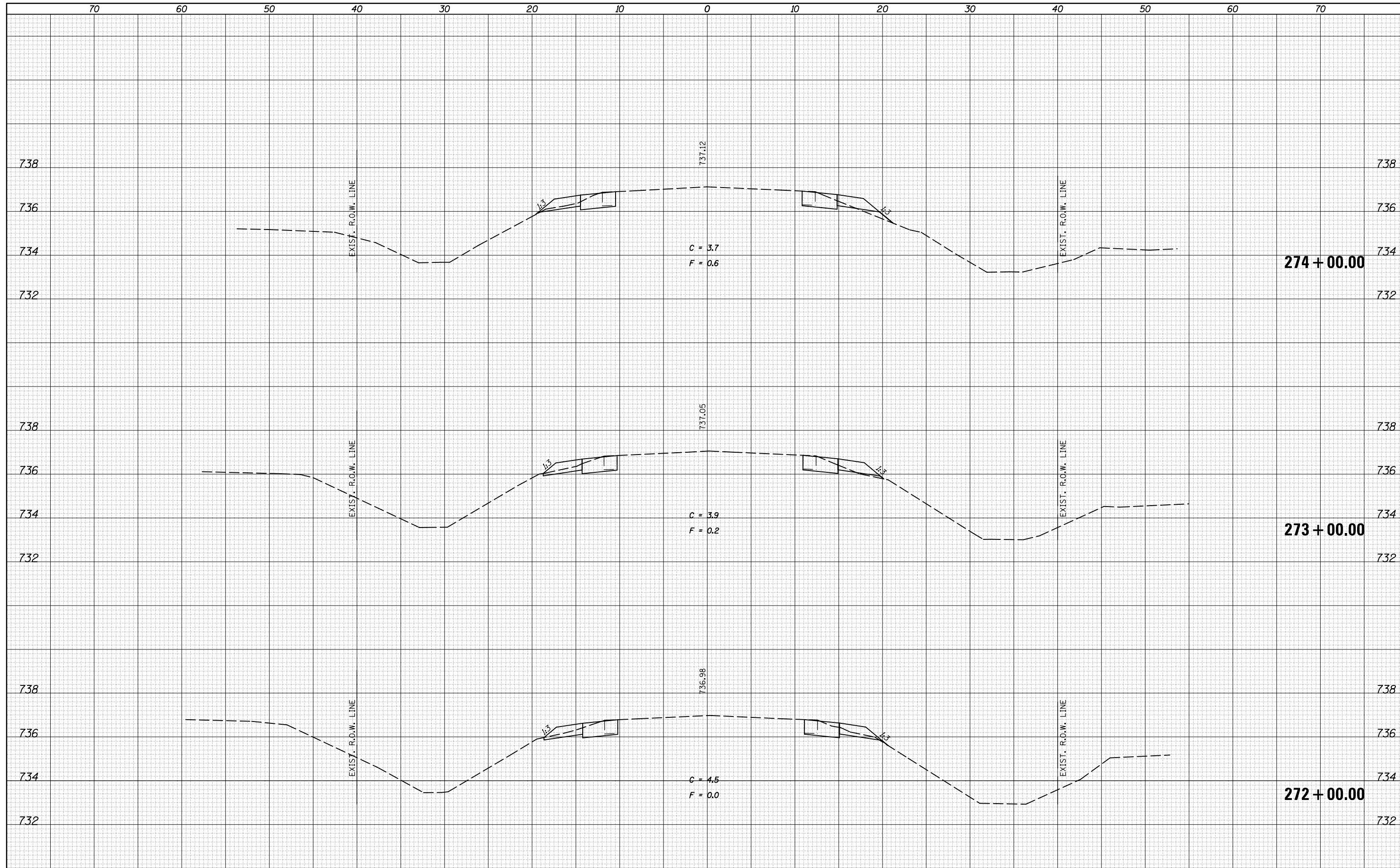
IL 54 CROSS SECTIONS

SCALE: SHEET OF 141 SHEETS STA. 269+00.00 TO STA. 271+00.00

F.A.P. RTE.	SECTION	COUNTY	TOTAL SHEETS	SHEET NO.
71	(122,121)I		199	136
• DEWITT / MCLEAN			CONTRACT NO. 70984	
ILLINOIS FED. AID PROJECT				

DATE	
BY	
SURVEYED	
PLOTTED	
TEMPLATE	
AREAS	
CHECKED	
FINAL SURVEY	
NOTE BOOK	
NO.	

DATE	
BY	
SURVEYED	
PLOTTED	
TEMPLATE	
AREAS	
CHECKED	
ORIGINAL SURVEY	
NOTE BOOK	
NO.	



FILE NAME =	USER NAME = castr0b	DESIGNED -	REVISED -
ca:\pw_work\pwidot\castr0b\d0313174\0570984-sht-XS-IL_54.dgn		DRAWN -	REVISED -
		CHECKED -	REVISED -
		DATE -	REVISED -

**STATE OF ILLINOIS
DEPARTMENT OF TRANSPORTATION**

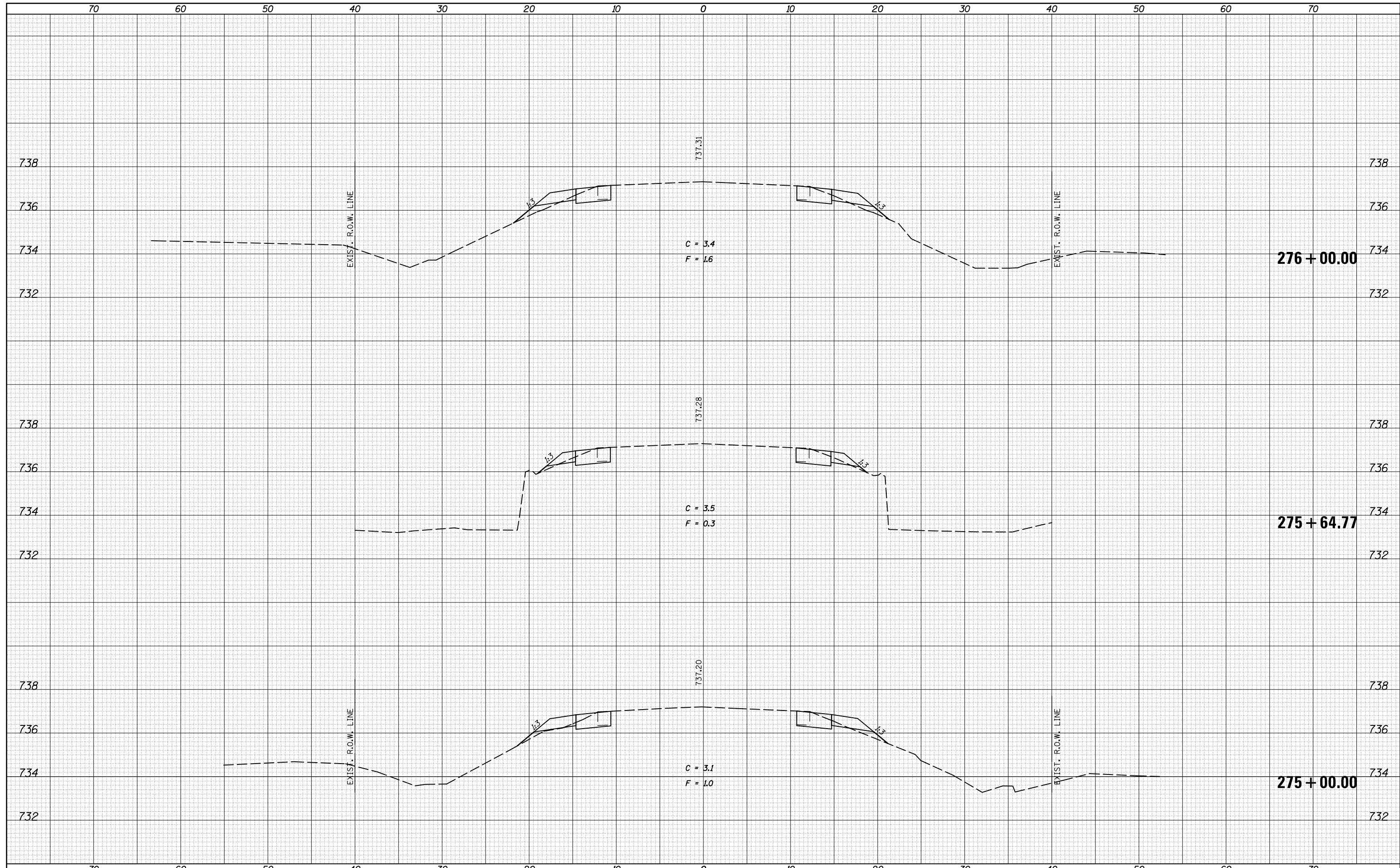
IL 54 CROSS SECTIONS

SCALE: SHEET OF 141 SHEETS STA. 272+00.00 TO STA. 274+00.00

F.A.P. RTE.	SECTION	COUNTY	TOTAL SHEETS	SHEET NO.
71	(122,121)I		199	137
• DEWITT / MCLEAN			CONTRACT NO. 70984	
ILLINOIS FED. AID PROJECT				

DATE	
BY	
SURVEYED	
PLOTTED	
TEMPLATE	
AREAS	
CHECKED	
FINAL SURVEY	
NOTE BOOK	
NO.	

DATE	
BY	
SURVEYED	
PLOTTED	
TEMPLATE	
AREAS	
CHECKED	
ORIGINAL SURVEY	
NOTE BOOK	
NO.	



FILE NAME =
 c:\pw_work\pwidot\castrab\d0313174\0570984-shd-XS-IL_54.dgn

USER NAME = castrab
 DESIGNED -
 DRAWN -
 CHECKED -
 DATE -

DESIGNED -
 DRAWN -
 CHECKED -
 DATE -

REVISED -
 REVISED -
 REVISED -
 REVISED -

STATE OF ILLINOIS
 DEPARTMENT OF TRANSPORTATION

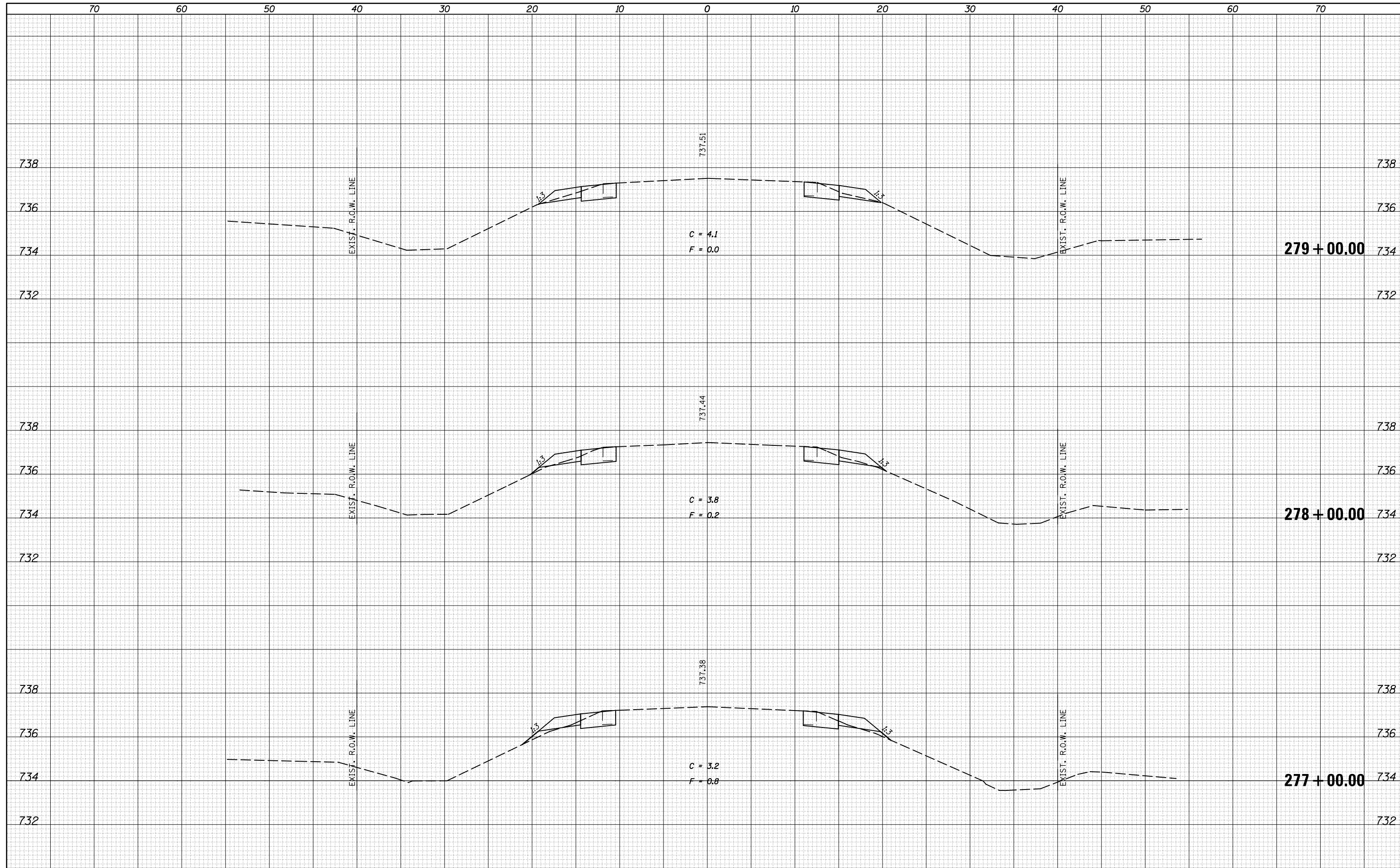
IL 54 CROSS SECTIONS

SCALE: SHEET OF 141 SHEETS STA. 275+00.00 TO STA. 276+00.00

F.A.P. RTE.	SECTION	COUNTY	TOTAL SHEETS	SHEET NO.
71	(122,121)I		199	138
• DEWITT / MCLEAN			CONTRACT NO. 70984	
ILLINOIS FED. AID PROJECT				

DATE	
BY	
FINAL SURVEY	SURVEYED
NOTE BOOK	PLOTTED
NO.	AREAS CHECKED

DATE	
BY	
ORIGINAL SURVEY	SURVEYED
NOTE BOOK	PLOTTED
NO.	AREAS CHECKED



FILE NAME =	USER NAME = castrub	DESIGNED -	REVISED -
ca:\pw_work\pwidot\castrub\d0313174\0570984-sht-XS-IL_54.dgn		DRAWN -	REVISED -
		CHECKED -	REVISED -
		DATE -	REVISED -

**STATE OF ILLINOIS
DEPARTMENT OF TRANSPORTATION**

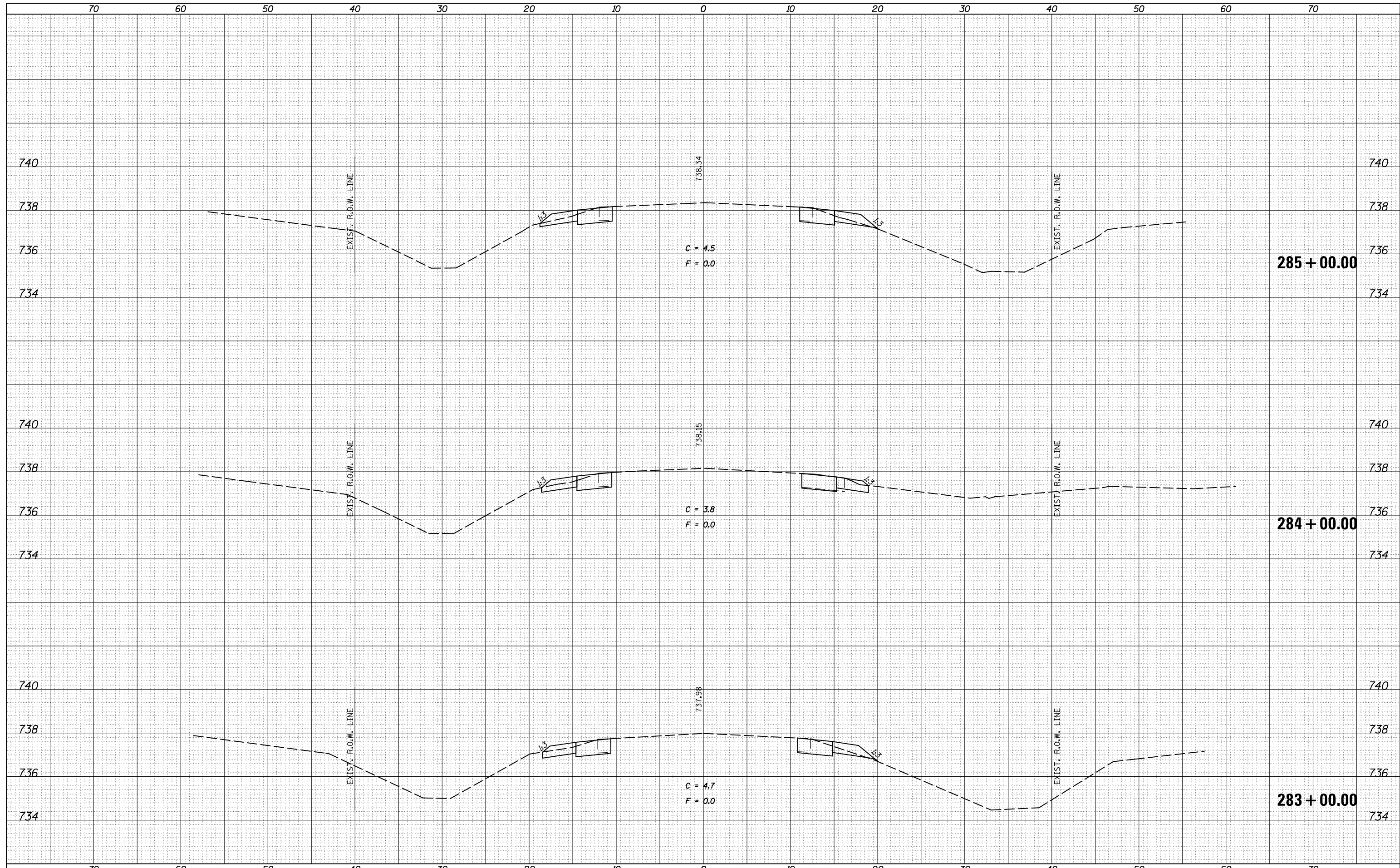
IL 54 CROSS SECTIONS

SCALE: SHEET OF 141 SHEETS STA. 277+00.00 TO STA. 279+00.00

F.A.P. RTE.	SECTION	COUNTY	TOTAL SHEETS	SHEET NO.
71	(122,121)I		199	139
• DEWITT / MCLEAN			CONTRACT NO. 70984	
ILLINOIS FED. AID PROJECT				

DATE	
BY	
FINAL SURVEY	SURVEYED
NOTE BOOK	PLOTTED
NO.	TEMPLATE
	AREAS CHECKED
	AREAS CHECKED

DATE	
BY	
ORIGINAL SURVEY	SURVEYED
NOTE BOOK	PLOTTED
NO.	TEMPLATE
	AREAS CHECKED
	AREAS CHECKED



FILE NAME =
 c:\pw_work\pwidot\castrub\d0313174\0570984-sht-XS-IL_54.dgn

USER NAME = castrub
 PLOT SCALE = 10.0000' / in.
 PLOT DATE = 1/3/2014

DESIGNED -
 DRAWN -
 CHECKED -
 DATE -

REVISED -
 REVISED -
 REVISED -
 REVISED -

**STATE OF ILLINOIS
 DEPARTMENT OF TRANSPORTATION**

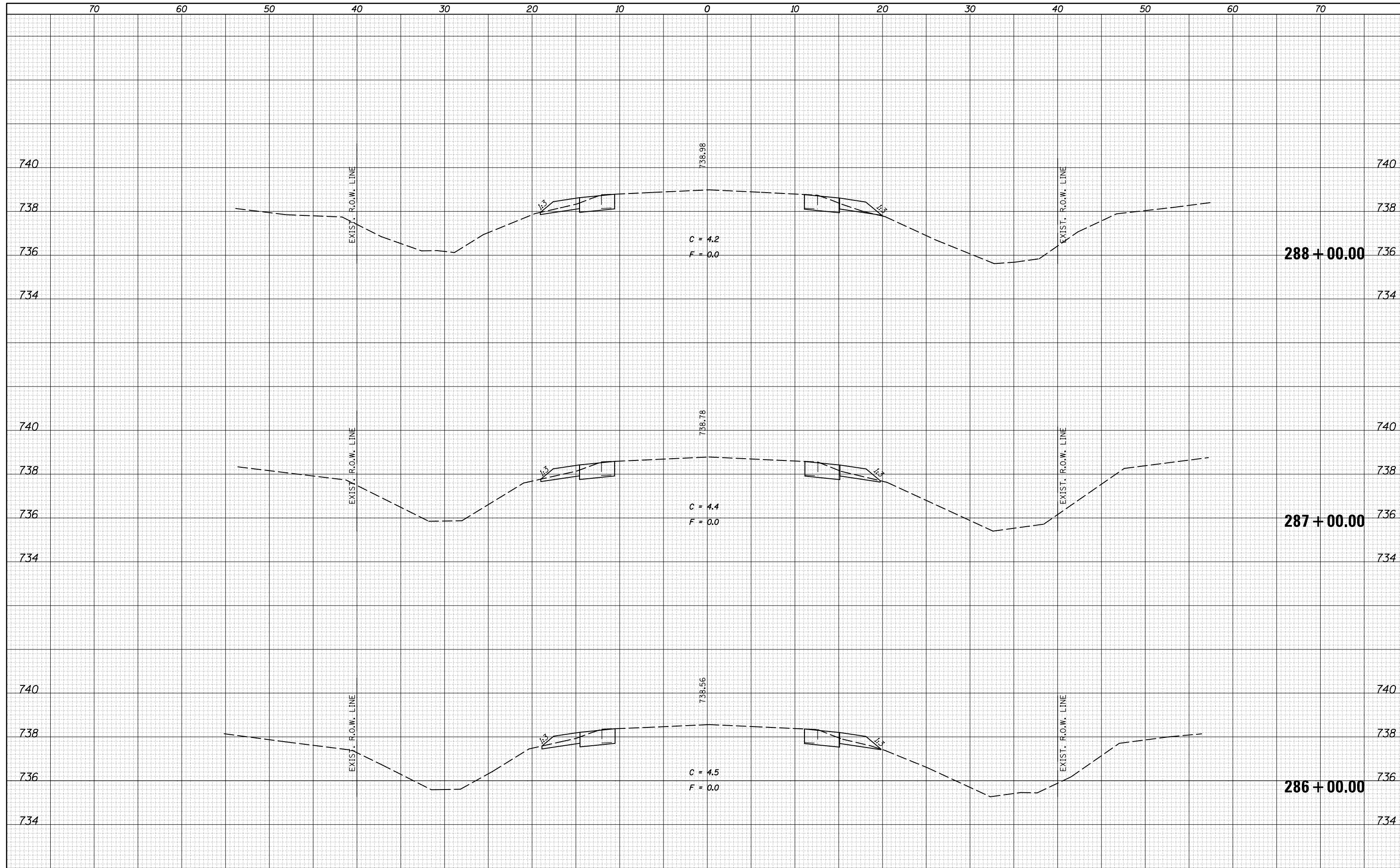
IL 54 CROSS SECTIONS

SCALE: SHEET OF 141 SHEETS STA. 283+00.00 TO STA. 285+00.00

F.A.P. RTE.	SECTION	COUNTY	TOTAL SHEETS	SHEET NO.
71	(122,121)I		199	141
• DEWITT / MCLEAN			CONTRACT NO. 70984	
ILLINOIS FED. AID PROJECT				

DATE	
BY	
FINISHED SURVEY	
PLOTTED	
NOTE BOOK	
AREAS CHECKED	

DATE	
BY	
ORIGINAL SURVEY	
PLOTTED	
NOTE BOOK	
AREAS CHECKED	



FILE NAME =	USER NAME = castrub	DESIGNED -	REVISED -
ca:\pw_work\pwidot\castrub\d0313174\0570984-sht-XS-IL_54.dgn		DRAWN -	REVISED -
		CHECKED -	REVISED -
		DATE -	REVISED -

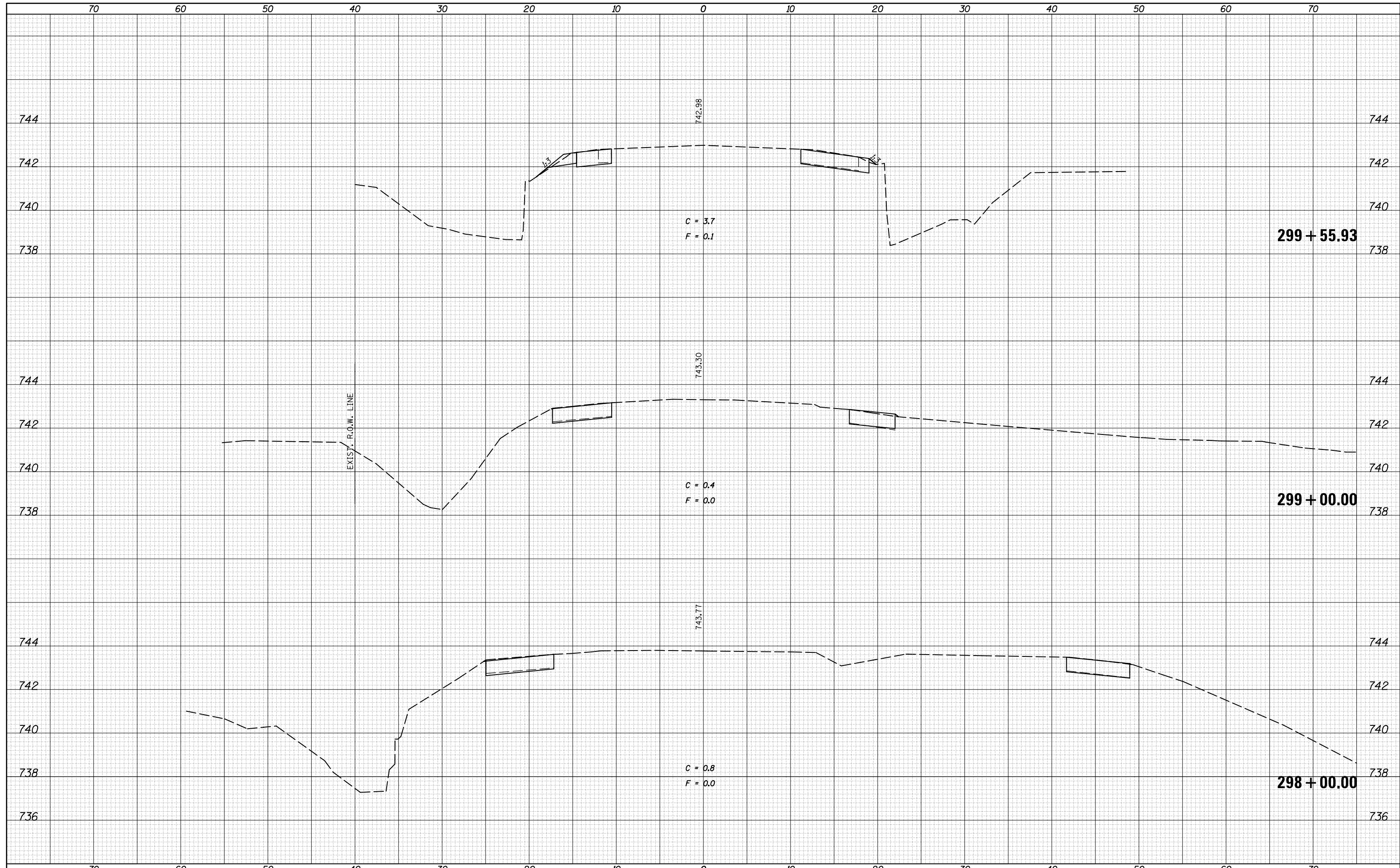
**STATE OF ILLINOIS
DEPARTMENT OF TRANSPORTATION**

SCALE:		SHEET	OF 141 SHEETS	STA. 286+00.00	TO STA. 288+00.00
--------	--	-------	---------------	----------------	-------------------

F.A.P. RTE.	SECTION	COUNTY	TOTAL SHEETS	SHEET NO.
71	(122,121)I		199	142
• DEWITT / MCLEAN			CONTRACT NO. 70984	
ILLINOIS FED. AID PROJECT				

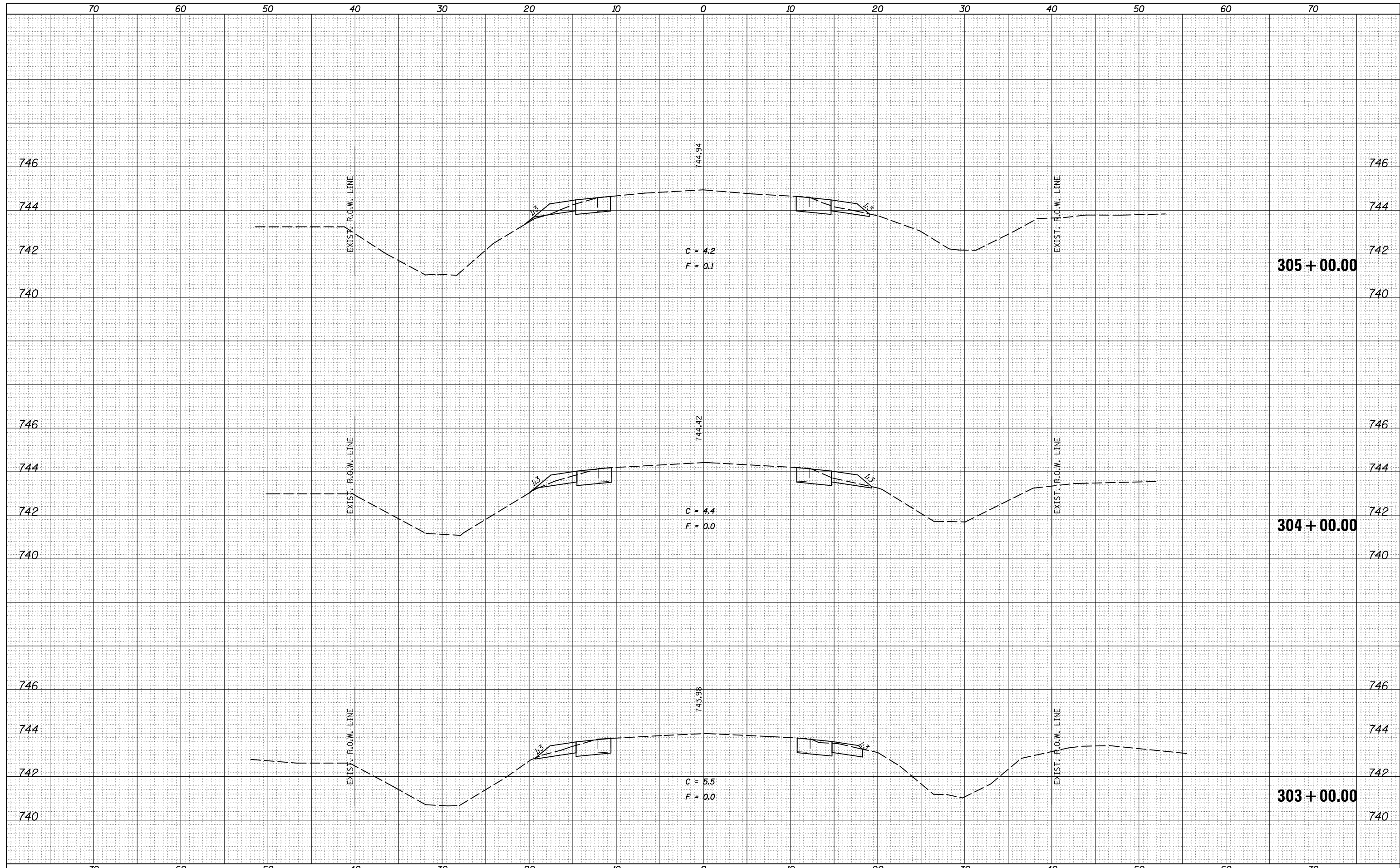
DATE	
BY	
FINAL SURVEY	SURVEYED
NOTE BOOK	PLOTTED
NO.	AREAS CHECKED

DATE	
BY	
ORIGINAL SURVEY	SURVEYED
NOTE BOOK	PLOTTED
NO.	AREAS CHECKED



DATE	
BY	
FINAL SURVEY	SURVEYED
NOTE BOOK	PLOTTED
NO.	TEMPLATE
	AREAS CHECKED
	AREAS CHECKED

DATE	
BY	
ORIGINAL SURVEY	SURVEYED
NOTE BOOK	PLOTTED
NO.	TEMPLATE
	AREAS CHECKED
	AREAS CHECKED



FILE NAME =
 c:\pw_work\pwidot\castrub\d0313174\0570984-sht-XS-IL_54.dgn

USER NAME = castrub
 DESIGNED -
 DRAWN -
 CHECKED -
 DATE -

DESIGNED -
 DRAWN -
 CHECKED -
 DATE -

REVISED -
 REVISED -
 REVISED -
 REVISED -

STATE OF ILLINOIS
 DEPARTMENT OF TRANSPORTATION

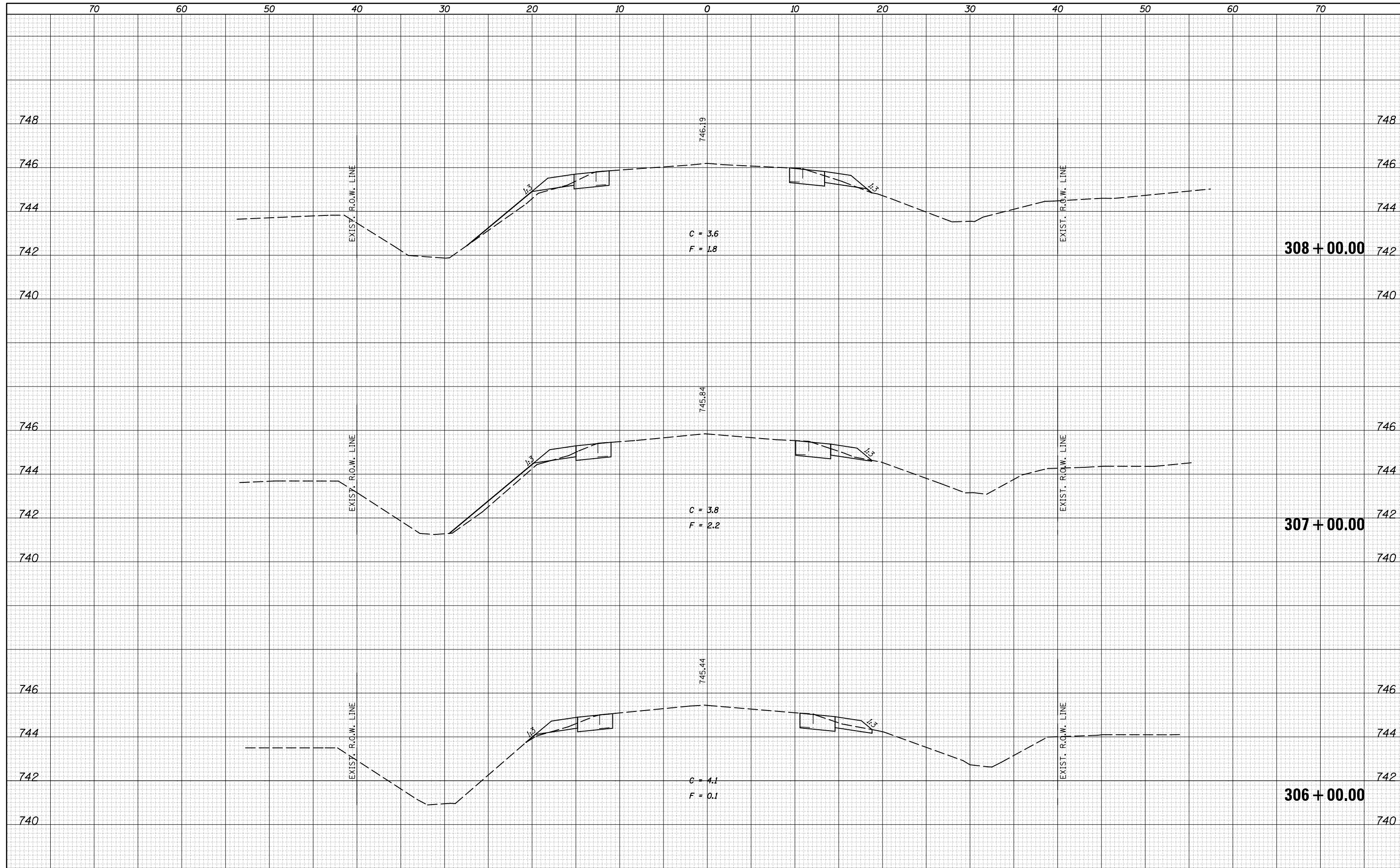
IL 54 CROSS SECTIONS

SCALE: SHEET OF 141 SHEETS STA. 303+00.00 TO STA. 305+00.00

F.A.P. RTE.	SECTION	COUNTY	TOTAL SHEETS	SHEET NO.
71	(122,121)I		199	148
• DEWITT / MCLEAN			CONTRACT NO. 70984	
ILLINOIS FED. AID PROJECT				

DATE	
BY	
FINAL SURVEY	SURVEYED
NOTE BOOK	PLOTTED
NO.	TEMPLATE
	AREAS CHECKED
	AREAS CHECKED

DATE	
BY	
ORIGINAL SURVEY	SURVEYED
NOTE BOOK	PLOTTED
NO.	TEMPLATE
	AREAS CHECKED
	AREAS CHECKED



FILE NAME =	USER NAME = castrub	DESIGNED -	REVISED -
ca:\pw_work\pwidot\castrub\d0313174\0570984-sh1-XS-IL_54.dgn		DRAWN -	REVISED -
		CHECKED -	REVISED -
		DATE -	REVISED -

**STATE OF ILLINOIS
DEPARTMENT OF TRANSPORTATION**

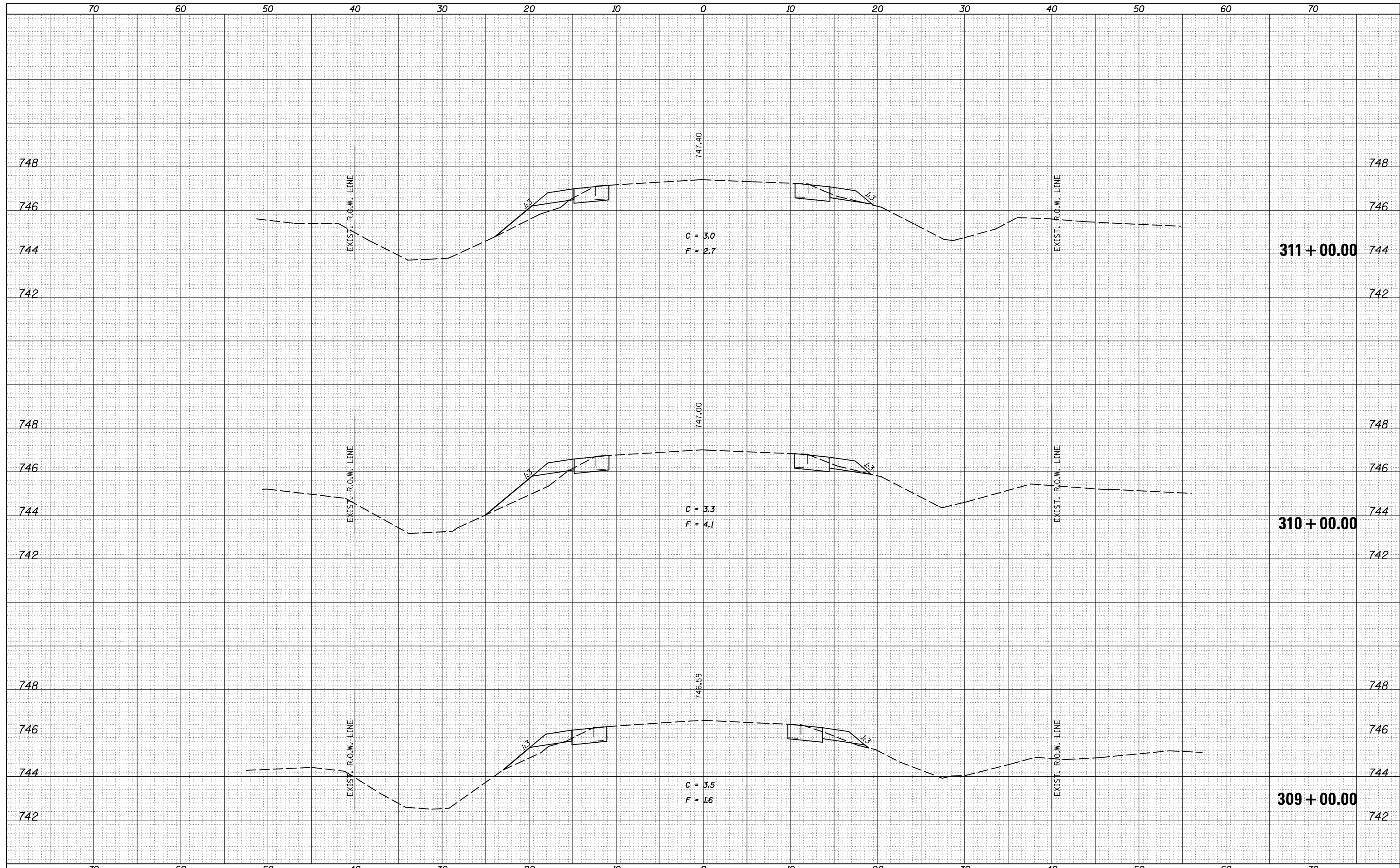
IL 54 CROSS SECTIONS

SCALE: SHEET OF 141 SHEETS STA. 306+00.00 TO STA. 308+00.00

F.A.P. RTE.	SECTION	COUNTY	TOTAL SHEETS	SHEET NO.
71	(122,121)I		199	149
• DEWITT / MCLEAN			CONTRACT NO. 70984	
ILLINOIS FED. AID PROJECT				

DATE	
BY	
FINAL SURVEY	SURVEYED
NOTE BOOK	PLOTTED
NO.	TEMPLATE
	AREAS
	CHECKED

DATE	
BY	
ORIGINAL SURVEY	SURVEYED
NOTE BOOK	PLOTTED
NO.	TEMPLATE
	AREAS
	CHECKED



FILE NAME =
 c:\pw_work\pwidot\castrub\d0313174\0570984-sht-XS-IL_54.dgn
 MODELNAME

USER NAME = castrub
 DESIGNED -
 DRAWN -
 CHECKED -
 DATE -
 PLOT SCALE = 10.0000' / in.
 PLOT DATE = 1/3/2014

DESIGNED -
 DRAWN -
 CHECKED -
 DATE -
 REVISED -
 REVISED -
 REVISED -
 REVISED -

STATE OF ILLINOIS
 DEPARTMENT OF TRANSPORTATION

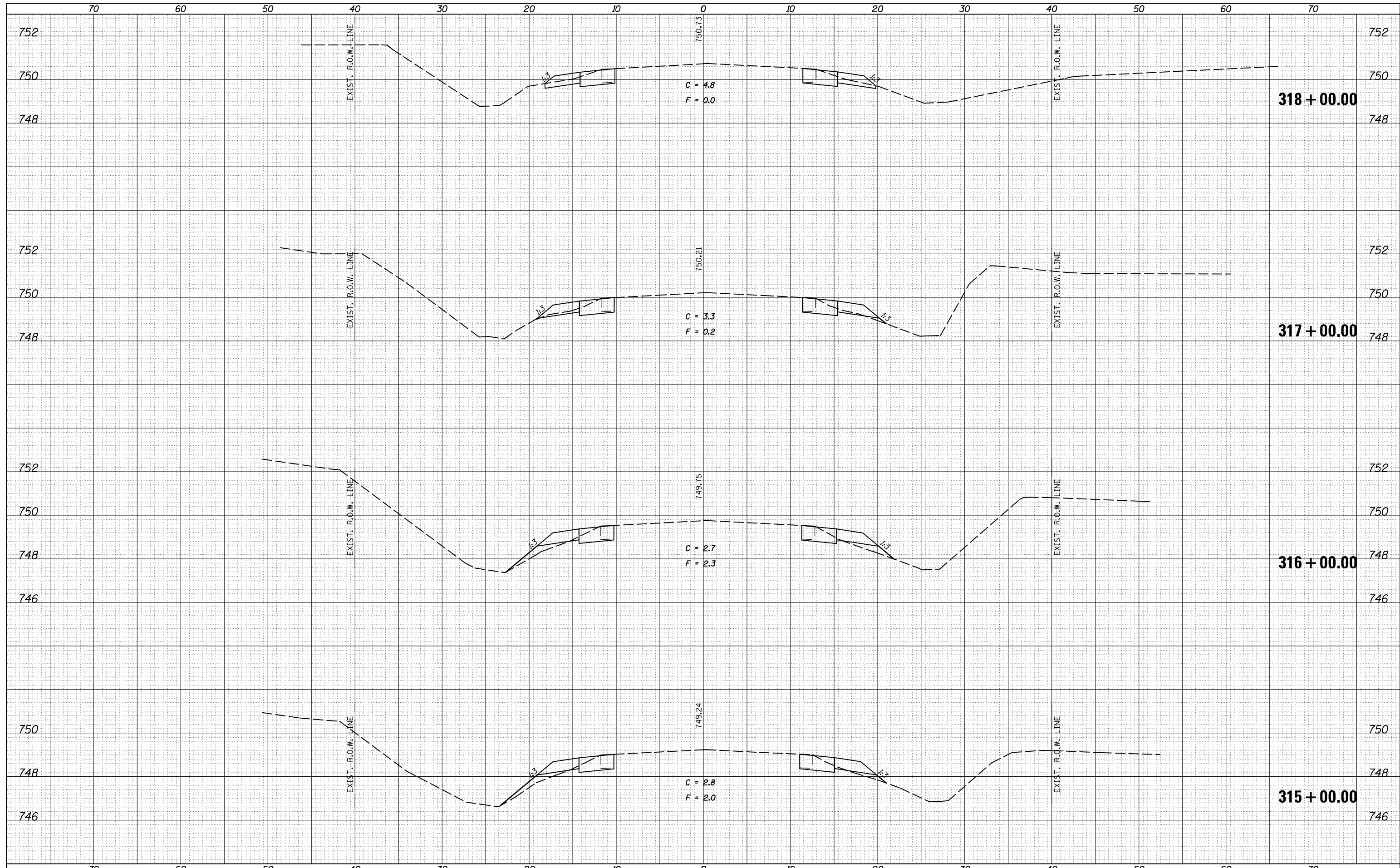
IL 54 CROSS SECTIONS

SCALE: SHEET OF 141 SHEETS STA. 309+00.00 TO STA. 311+00.00

F.A.P. RTE.	SECTION	COUNTY	TOTAL SHEETS	SHEET NO.
71	(122,121)I		199	150
• DEWITT / MCLEAN			CONTRACT NO. 70984	
ILLINOIS FED. AID PROJECT				

DATE	
BY	
FINAL SURVEY	SURVEYED
NOTE BOOK	PLOTTED
NO.	TEMPLATE
	AREAS
	CHECKED

DATE	
BY	
ORIGINAL SURVEY	SURVEYED
NOTE BOOK	PLOTTED
NO.	TEMPLATE
	AREAS
	CHECKED



FILE NAME = c:\pw_work\pwidot\castrub\d0313174\0570984-sht-XS-IL_54.dgn

USER NAME = castrub
 PLOT SCALE = 10.0000' / in.
 PLOT DATE = 1/3/2014

DESIGNED -
 DRAWN -
 CHECKED -
 DATE -

REVISED -
 REVISED -
 REVISED -
 REVISED -

STATE OF ILLINOIS
 DEPARTMENT OF TRANSPORTATION

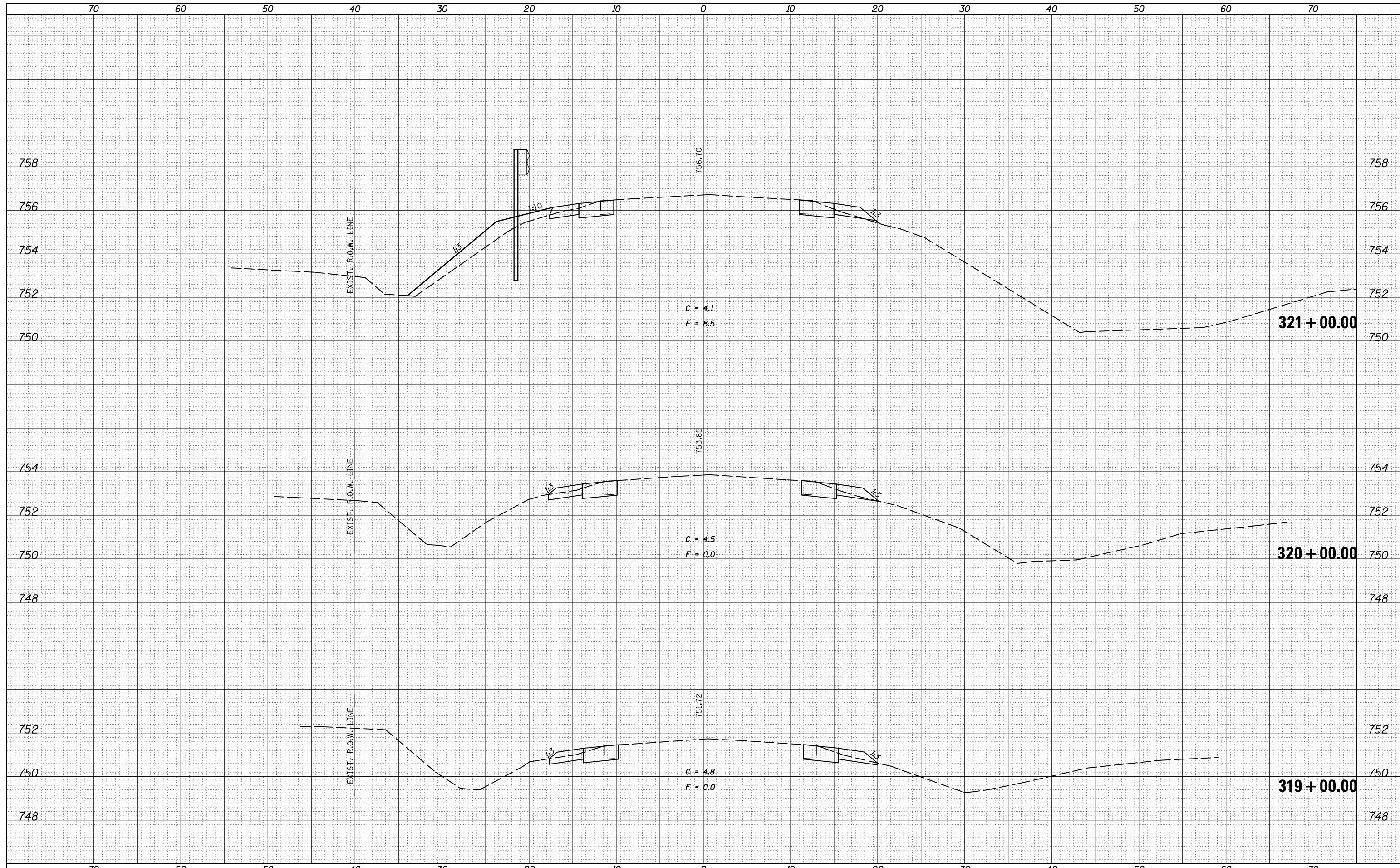
IL 54 CROSS SECTIONS

SCALE: SHEET OF 141 SHEETS STA. 315+00.00 TO STA. 318+00.00

F.A.P. RTE.	SECTION	COUNTY	TOTAL SHEETS	SHEET NO.
71	(122,121)I		199	152
• DEWITT / MCLEAN			CONTRACT NO. 70984	
ILLINOIS FED. AID PROJECT				

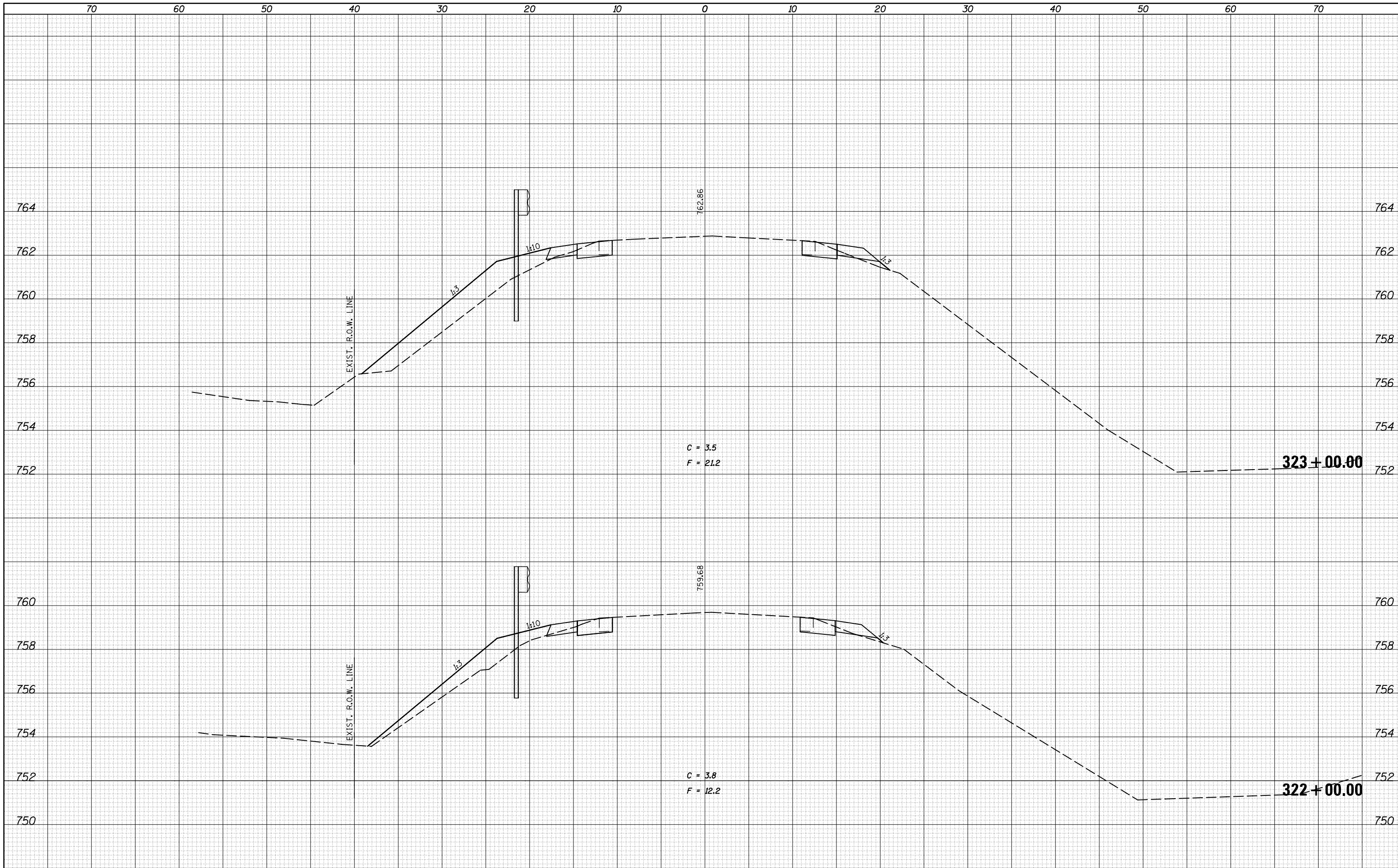
DATE	
BY	
FINAL SURVEY	SURVEYED
NOTE BOOK	PLOTTED
NO.	TEMPLATE
	AREAS
	CHECKED

DATE	
BY	
ORIGINAL SURVEY	SURVEYED
NOTE BOOK	PLOTTED
NO.	TEMPLATE
	AREAS
	CHECKED



BY	DATE
FINAL SURVEY	SURVEYED
NOTE BOOK	PLOTTED
NO.	TEMPLATE
	AREAS CHECKED
	AREAS CHECKED

BY	DATE
ORIGINAL SURVEY	SURVEYED
NOTE BOOK	PLOTTED
NO.	TEMPLATE
	AREAS CHECKED
	AREAS CHECKED

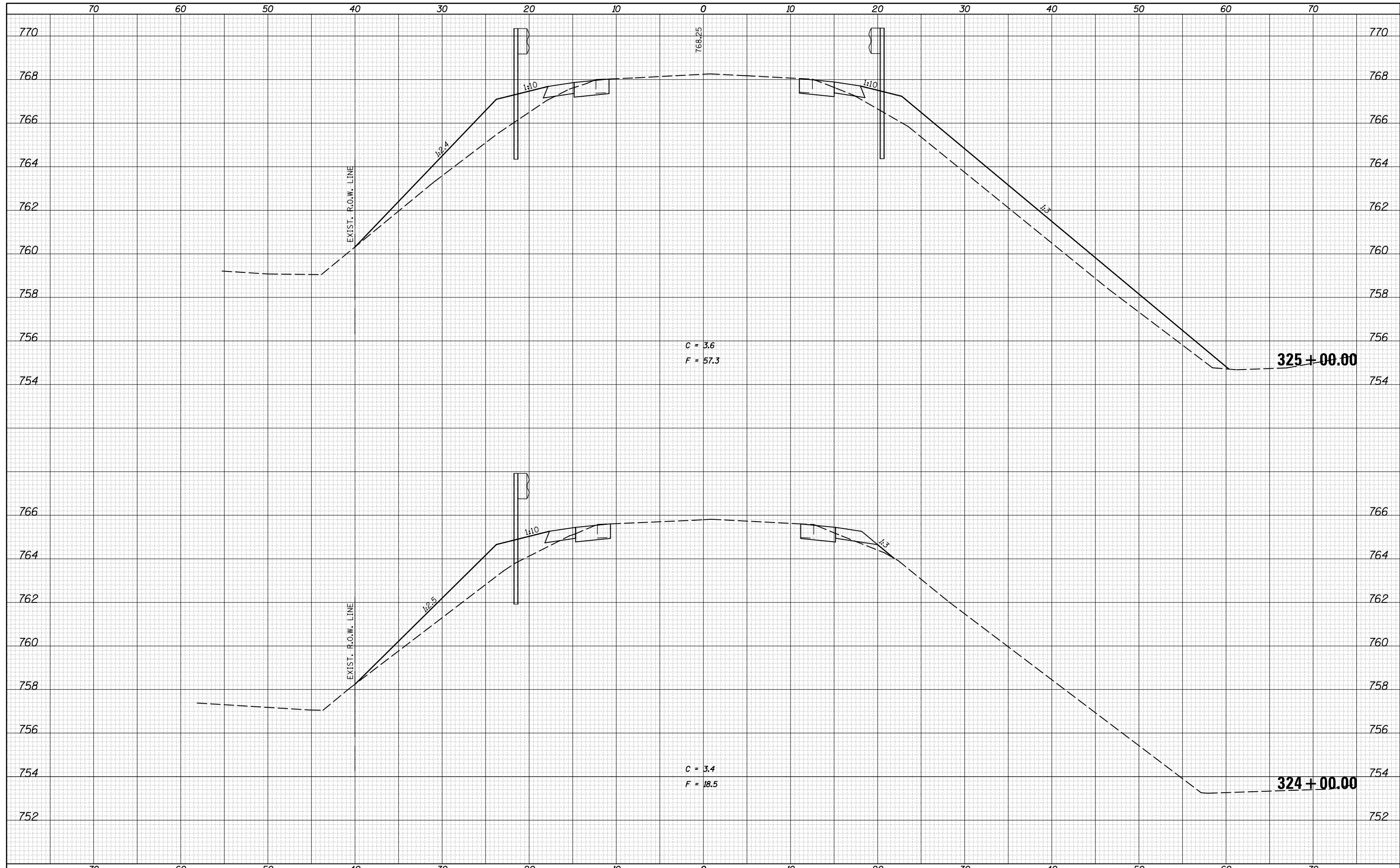


FILE NAME =	USER NAME = castrub	DESIGNED -	REVISÉ -	STATE OF ILLINOIS DEPARTMENT OF TRANSPORTATION	IL 54 CROSS SECTIONS	F.A.P. RTE.	SECTION	COUNTY	TOTAL SHEETS	SHEET NO.
ca:\pw_work\pwidot\castrub\d0313174\0570984-sht-XS-IL_54.dgn	DRAWN -	REVISÉ -	71			(122,121)I	•	199	154	
PLOT SCALE = 10.0000' / in.	CHECKED -	REVISÉ -	• DEWITT / MCLEAN			CONTRACT NO. 70984				
PLOT DATE = 1/3/2014	DATE -	REVISÉ -	ILLINOIS FED. AID PROJECT							

SCALE: SHEET OF 141 SHEETS STA. 322+00.00 TO STA. 323+00.00

DATE	
BY	
SURVEYED	
PLOTTED	
TEMPLATE	
AREAS	
CHECKED	
FINAL SURVEY	
NOTE BOOK	
NO.	

DATE	
BY	
SURVEYED	
PLOTTED	
TEMPLATE	
AREAS	
CHECKED	
ORIGINAL SURVEY	
NOTE BOOK	
NO.	



FILE NAME =
 c:\pw_work\pwork\castr\0313174\0570984-sht-XS-IL_54.dgn
 \$MODELNAME\$

USER NAME = castr0b	DESIGNED -	REVISED -
	DRAWN -	REVISED -
PLOT SCALE = 10.0000' / in.	CHECKED -	REVISED -
PLOT DATE = 1/3/2014	DATE -	REVISED -

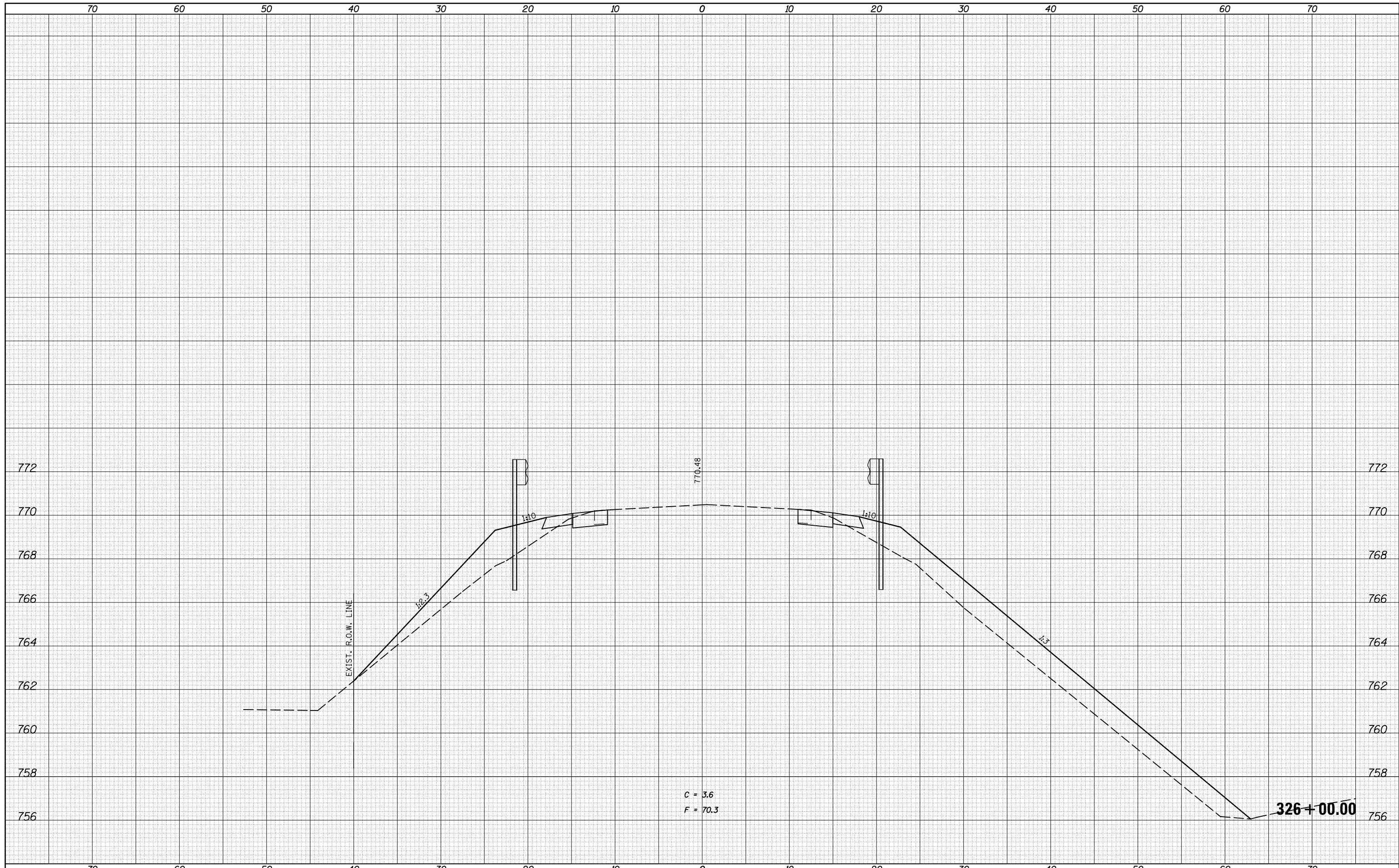
**STATE OF ILLINOIS
 DEPARTMENT OF TRANSPORTATION**

IL 54 CROSS SECTIONS
 SCALE: SHEET OF 141 SHEETS STA. 324+00.00 TO STA. 325+00.00

F.A.P. RTE.	SECTION	COUNTY	TOTAL SHEETS	SHEET NO.
71	(122,121)I		199	155
• DEWITT / MCLEAN			CONTRACT NO. 70984	
ILLINOIS FED. AID PROJECT				

BY	DATE
FINAL SURVEY	SURVEYED
NOTE BOOK	PLOTTED
NO.	TEMPLATE
	AREAS
	CHECKED

BY	DATE
ORIGINAL SURVEY	SURVEYED
NOTE BOOK	PLOTTED
NO.	TEMPLATE
	AREAS
	CHECKED



FILE NAME =
 c:\pw_work\pwidot\castrub\d0313174\0570984-sht-XS-IL_54.dgn
 \$MODELNAME\$

USER NAME = castrub
 PLOT SCALE = 10.0000' / in.
 PLOT DATE = 1/3/2014

DESIGNED -
 DRAWN -
 CHECKED -
 DATE -

REVISED -
 REVISED -
 REVISED -
 REVISED -

**STATE OF ILLINOIS
 DEPARTMENT OF TRANSPORTATION**

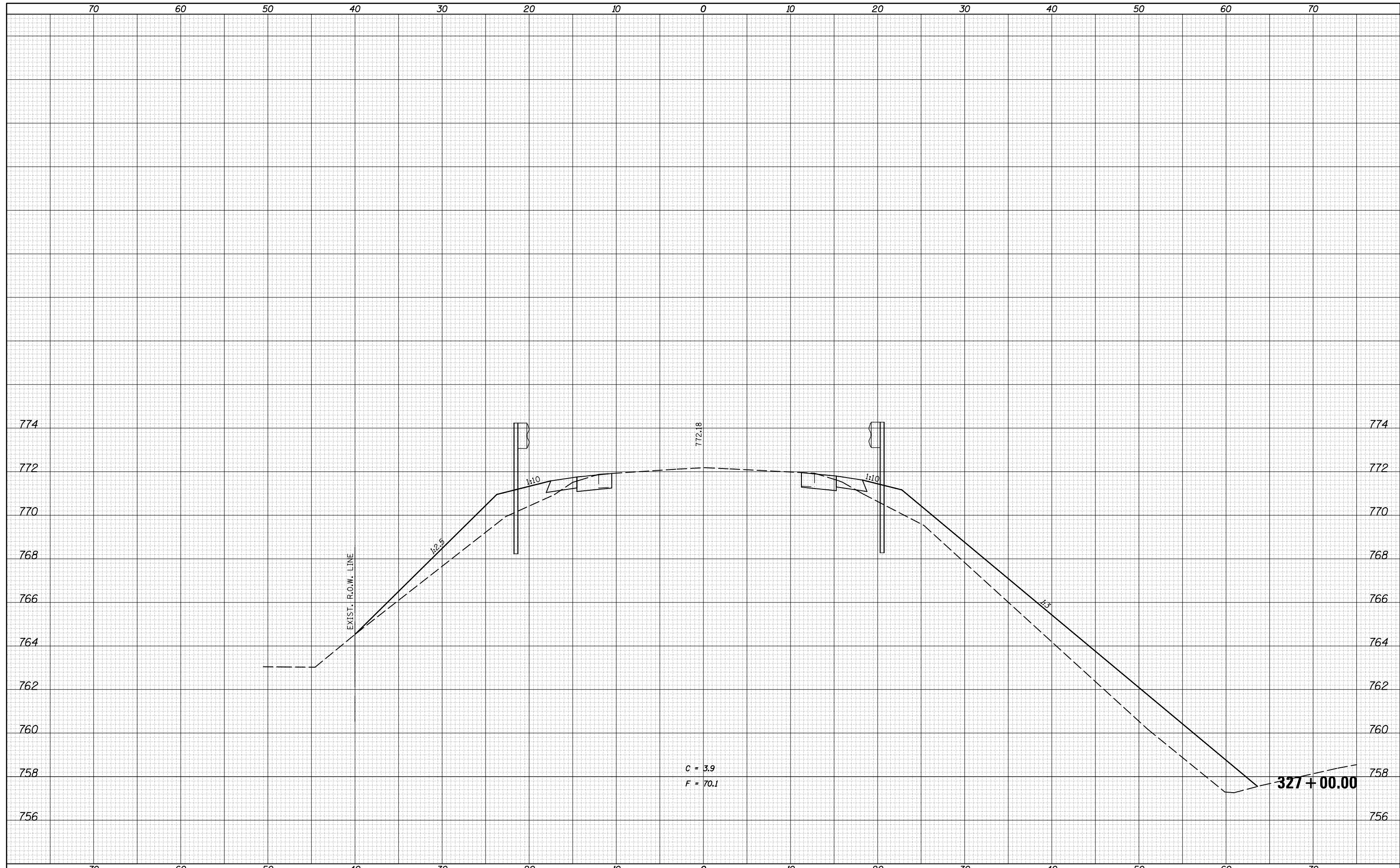
IL 54 CROSS SECTIONS

SCALE: SHEET OF 141 SHEETS STA. 326+00.00 TO STA. 326+00.00

F.A.P. RTE.	SECTION	COUNTY	TOTAL SHEETS	SHEET NO.
71	(122,121)I	•	199	156
• DEWITT / MCLEAN			CONTRACT NO. 70984	
ILLINOIS FED. AID PROJECT				

DATE	
BY	
FINAL SURVEY	SURVEYED
NOTE BOOK	PLOTTED
NO.	TEMPLATE
	AREAS CHECKED
	AREAS CHECKED

DATE	
BY	
ORIGINAL SURVEY	SURVEYED
NOTE BOOK	PLOTTED
NO.	TEMPLATE
	AREAS CHECKED
	AREAS CHECKED



FILE NAME =
 c:\pw_work\pwidot\castrub\d0313174\0570984-sht

USER NAME = castrub
 XS-IL_54.dgn
 PLOT SCALE = 10.0000' / in.
 PLOT DATE = 1/3/2014

DESIGNED -
 DRAWN -
 CHECKED -
 DATE -

REVISED -
 REVISED -
 REVISED -
 REVISED -

**STATE OF ILLINOIS
 DEPARTMENT OF TRANSPORTATION**

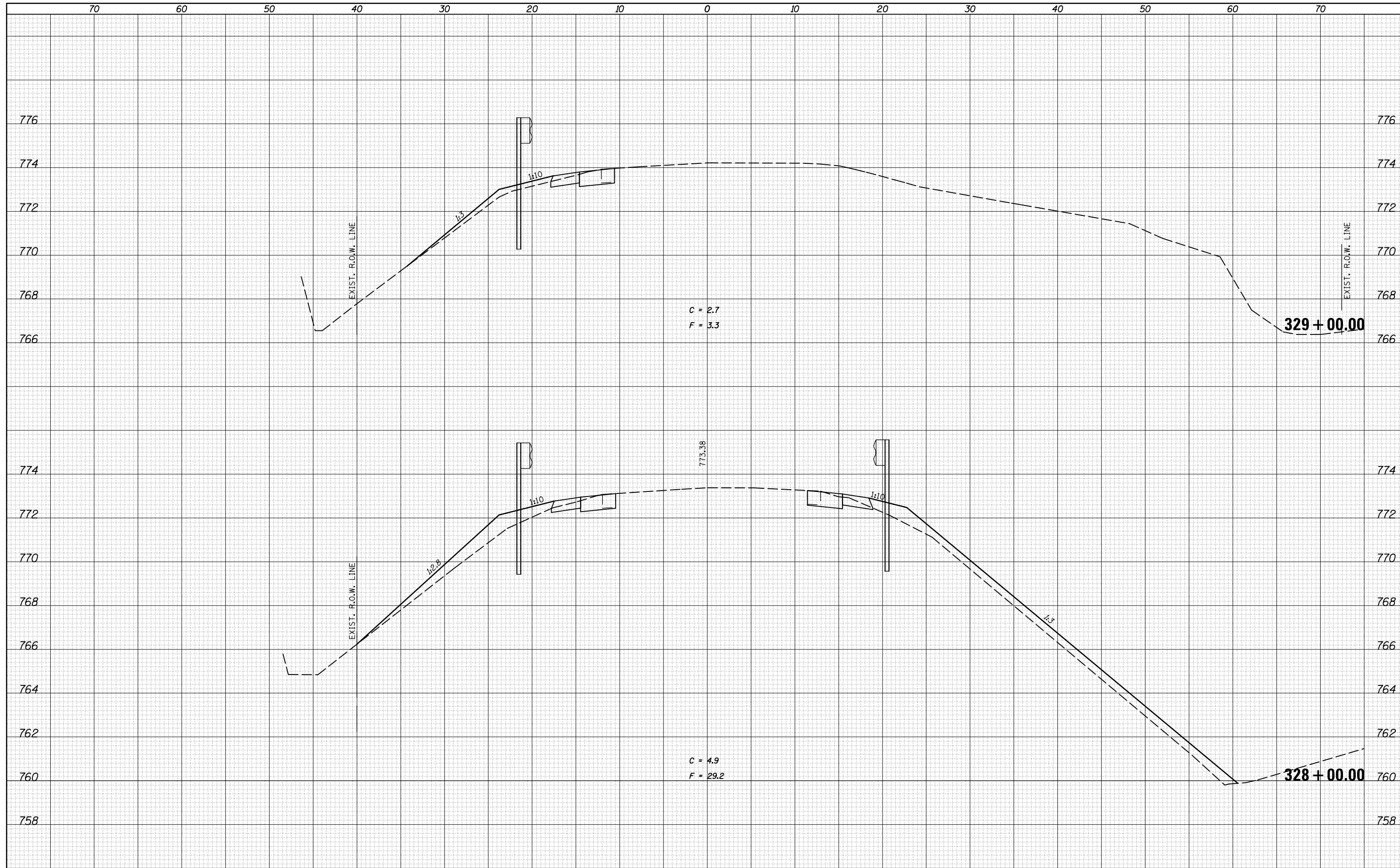
SCALE: SHEET OF 141 SHEETS STA. 327+00.00 TO STA. 327+00.00

IL 54 CROSS SECTIONS

F.A.P. RTE.	SECTION	COUNTY	TOTAL SHEETS	SHEET NO.
71	(122,121)I		199	157
• DEWITT / MCLEAN			CONTRACT NO. 70984	
ILLINOIS FED. AID PROJECT				

DATE	
BY	
FINAL SURVEY	SURVEYED
NOTE BOOK	PLOTTED
NO.	TEMPLATE
	AREAS
	CHECKED

DATE	
BY	
ORIGINAL SURVEY	SURVEYED
NOTE BOOK	PLOTTED
NO.	TEMPLATE
	AREAS
	CHECKED



FILE NAME =	USER NAME = castr0b	DESIGNED -	REVISED -
c:\pw_work\pwidot\castr0b\d0313174\0570984-sht-XS-IL_54.dgn		DRAWN -	REVISED -
		CHECKED -	REVISED -
		DATE -	REVISED -
MODELNAME	PLOT DATE = 1/3/2014		

**STATE OF ILLINOIS
DEPARTMENT OF TRANSPORTATION**

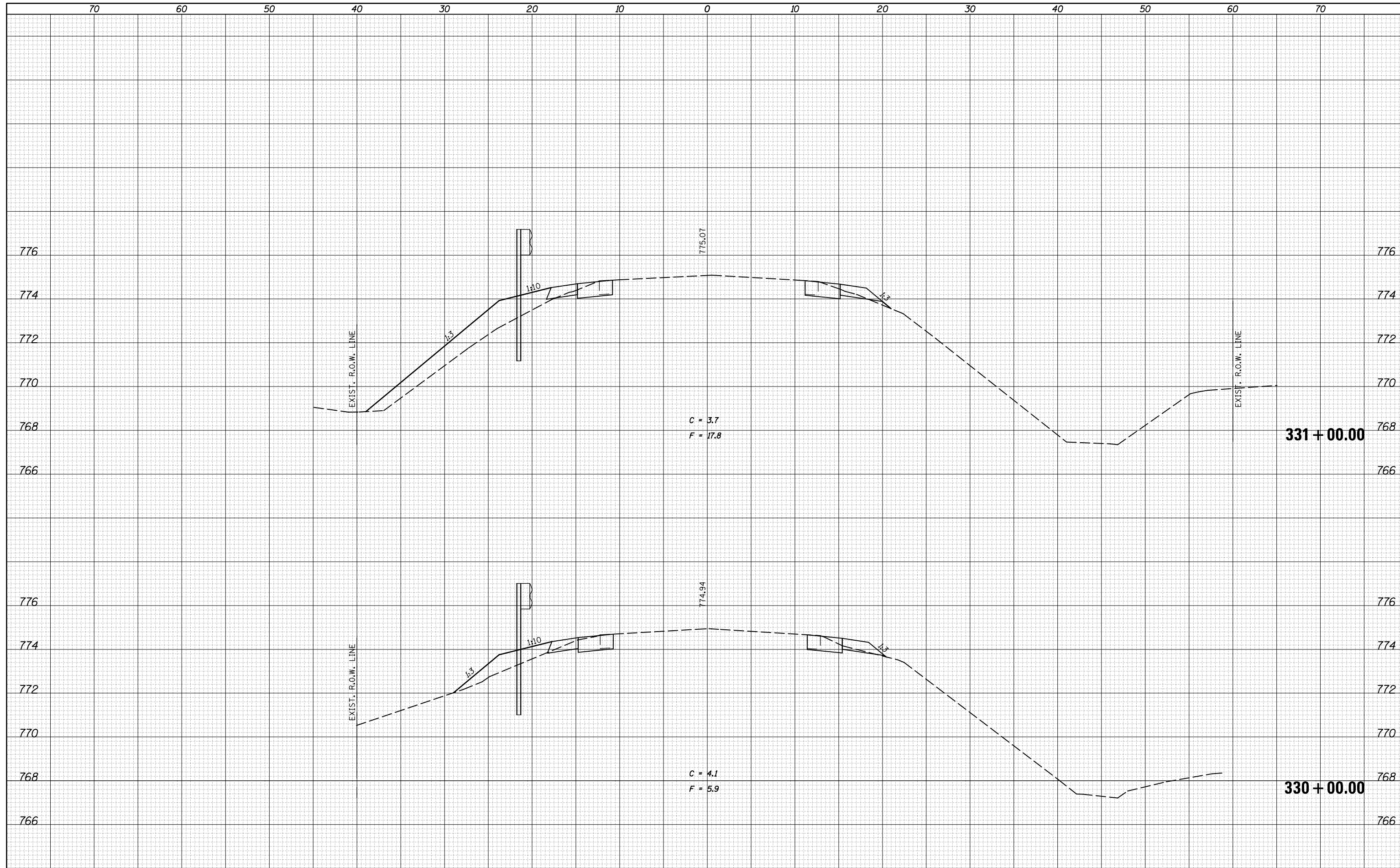
IL 54 CROSS SECTIONS

SCALE: SHEET OF 141 SHEETS STA. 328+00.00 TO STA. 329+00.00

F.A.P. RTE.	SECTION	COUNTY	TOTAL SHEETS	SHEET NO.
71	(122,121)I		199	158
• DEWITT / MCLEAN			CONTRACT NO. 70984	
ILLINOIS FED. AID PROJECT				

DATE	
BY	
FINAL SURVEY	SURVEYED
NOTE BOOK	PLOTTED
NO.	TEMPLATE
	AREAS
	CHECKED

DATE	
BY	
ORIGINAL SURVEY	SURVEYED
NOTE BOOK	PLOTTED
NO.	TEMPLATE
	AREAS
	CHECKED

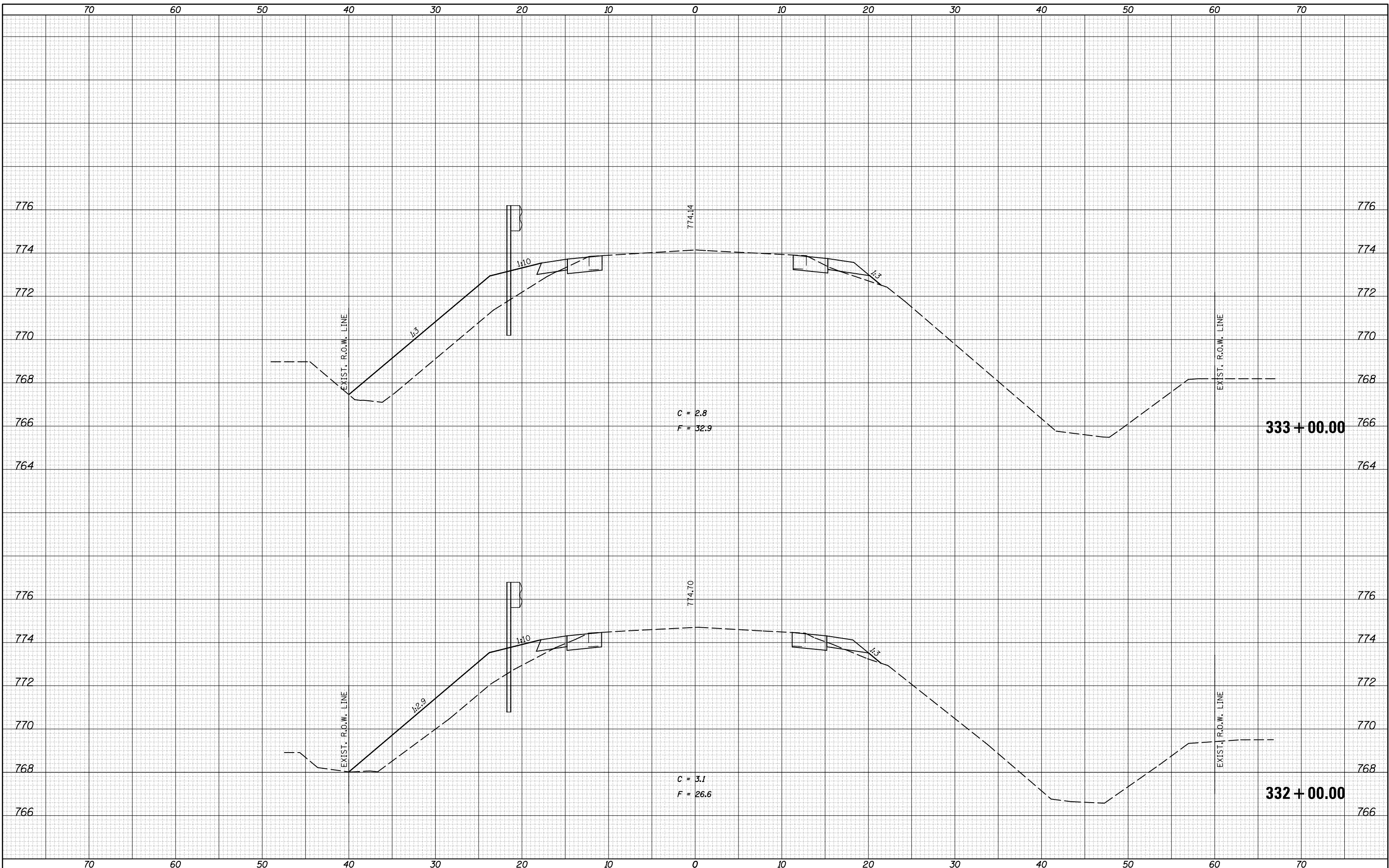


FILE NAME =	USER NAME = castr0b	DESIGNED -	REVISED -
c:\pw_work\pwidot\castr0b\d0313174\0570984-sht-XS-IL_54.dgn		DRAWN -	REVISED -
		CHECKED -	REVISED -
		DATE -	REVISED -

**STATE OF ILLINOIS
DEPARTMENT OF TRANSPORTATION**

SCALE:		SHEET	OF 141 SHEETS	STA. 330+00.00	TO STA. 331+00.00
--------	--	-------	---------------	----------------	-------------------

F.A.P. RTE.	SECTION	COUNTY	TOTAL SHEETS	SHEET NO.
71	(122,121)I		199	159
• DEWITT / MCLEAN			CONTRACT NO. 70984	
ILLINOIS FED. AID PROJECT				



BY	DATE
FINAL SURVEY	SURVEYED
NOTE BOOK NO.	PLOTTED
	TEMPLATE
	AREAS CHECKED

BY	DATE
ORIGINAL SURVEY	SURVEYED
NOTE BOOK NO.	PLOTTED
	TEMPLATE
	AREAS CHECKED

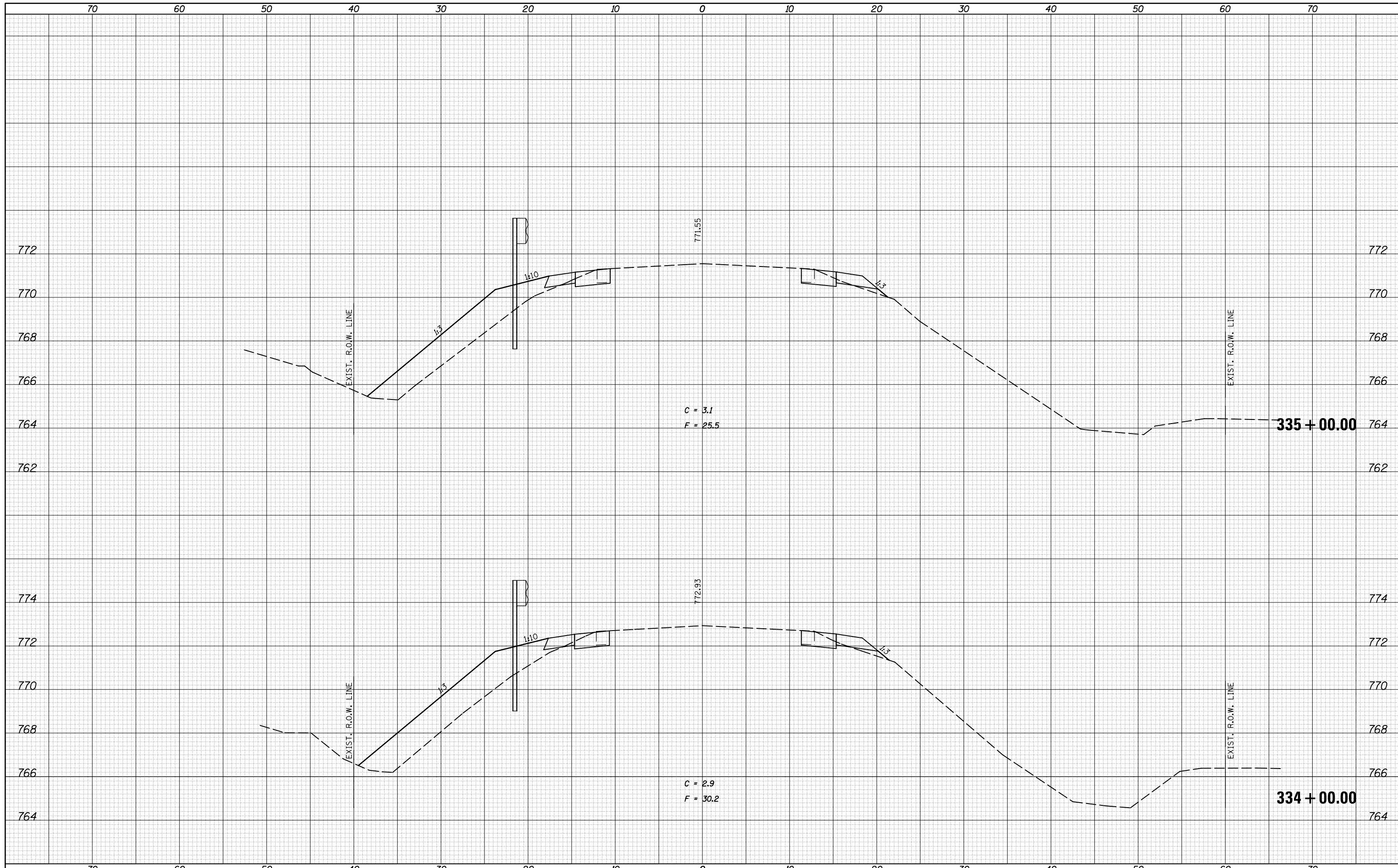
FILE NAME =	USER NAME = castrub	DESIGNED -	REVISED -
c:\pw_work\pwidot\castrub\d0313174\0570984-sht	X5-IL_54.dgn	DRAWN -	REVISED -
	PLOT SCALE = 10.0000 / in.	CHECKED -	REVISED -
MODELNAME	PLOT DATE = 1/3/2014	DATE -	REVISED -

**STATE OF ILLINOIS
DEPARTMENT OF TRANSPORTATION**

SCALE:	SHEET OF 141 SHEETS	STA. 332+00.00 TO STA. 333+00.00
--------	---------------------	----------------------------------

IL 54 CROSS SECTIONS

F.A.P. RTE.	SECTION	COUNTY	TOTAL SHEETS	SHEET NO.
71	(122,121)I	*	199	160
* DEWITT / MCLEAN			CONTRACT NO. 70984	
ILLINOIS FED. AID PROJECT				



BY	DATE

BY	DATE

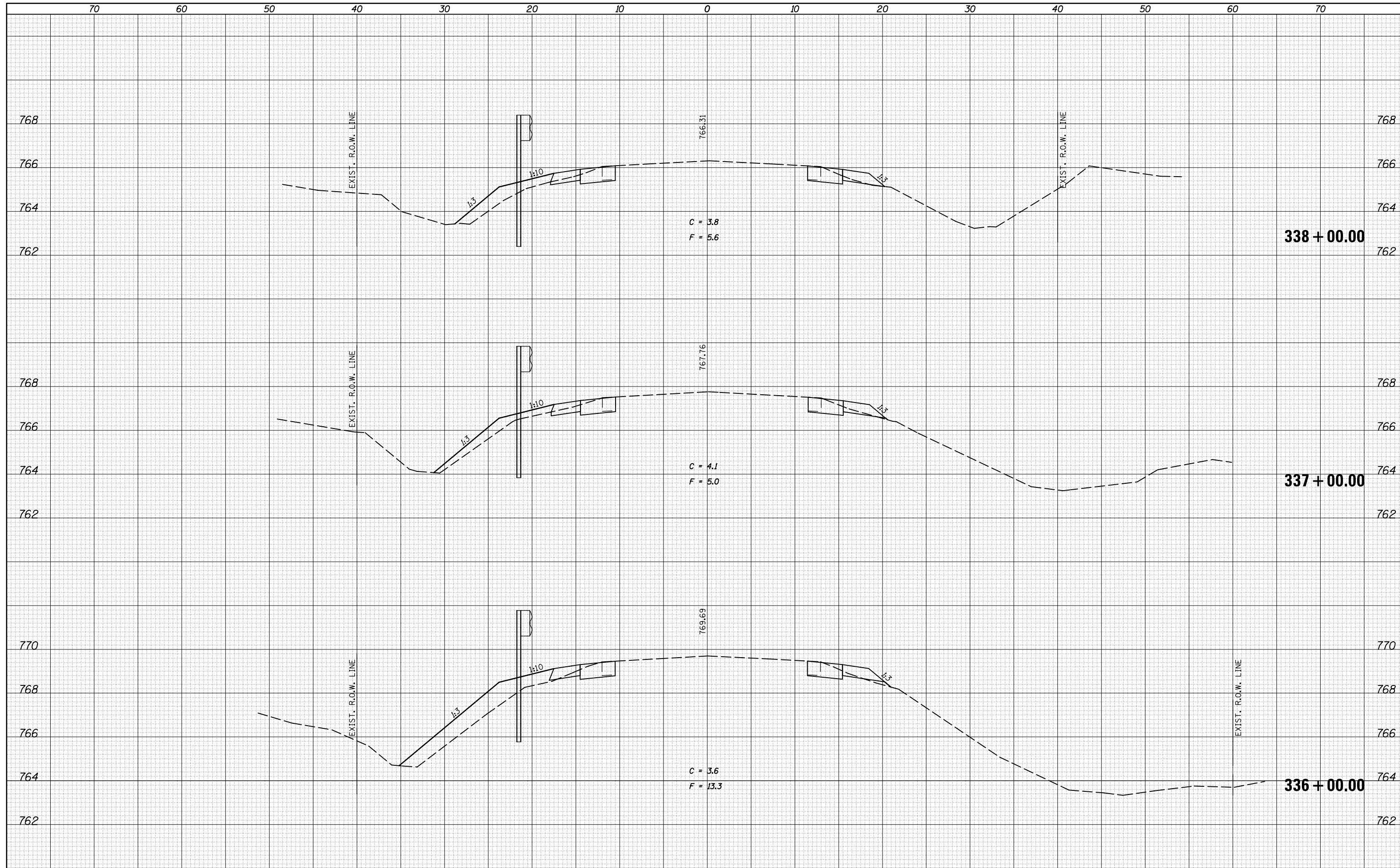
FILE NAME =	USER NAME = castr0b	DESIGNED -	REVISED -
c:\pw_work\pwidot\castr0b\d0313174\0570984-sht-XS-IL_54.dgn		DRAWN -	REVISED -
		CHECKED -	REVISED -
\$MODELNAME\$	PLOT DATE = 1/3/2014	DATE -	REVISED -

**STATE OF ILLINOIS
DEPARTMENT OF TRANSPORTATION**

SCALE:		SHEET OF 141 SHEETS		STA. 334+00.00 TO STA. 335+00.00	
F.A.P. RTE.	SECTION	COUNTY	TOTAL SHEETS	SHEET NO.	
71	(122,121)I	•	199	161	
• DEWITT / MCLEAN			CONTRACT NO. 70984		
ILLINOIS FED. AID PROJECT					

DATE	
BY	
FINAL SURVEY	SURVEYED
NOTE BOOK	PLOTTED
NO.	TEMPLATE
	AREAS
	CHECKED

DATE	
BY	
ORIGINAL SURVEY	SURVEYED
NOTE BOOK	PLOTTED
NO.	TEMPLATE
	AREAS
	CHECKED



FILE NAME = c:\pw_work\pwidot\castr0b\d0313174\0570984-sht-XS-IL_54.dgn

USER NAME = castr0b
 DESIGNED -
 DRAWN -
 CHECKED -
 DATE -

REVISIED -
 REVISIED -
 REVISIED -
 REVISIED -

DESIGNED -
 DRAWN -
 CHECKED -
 DATE -

STATE OF ILLINOIS
 DEPARTMENT OF TRANSPORTATION

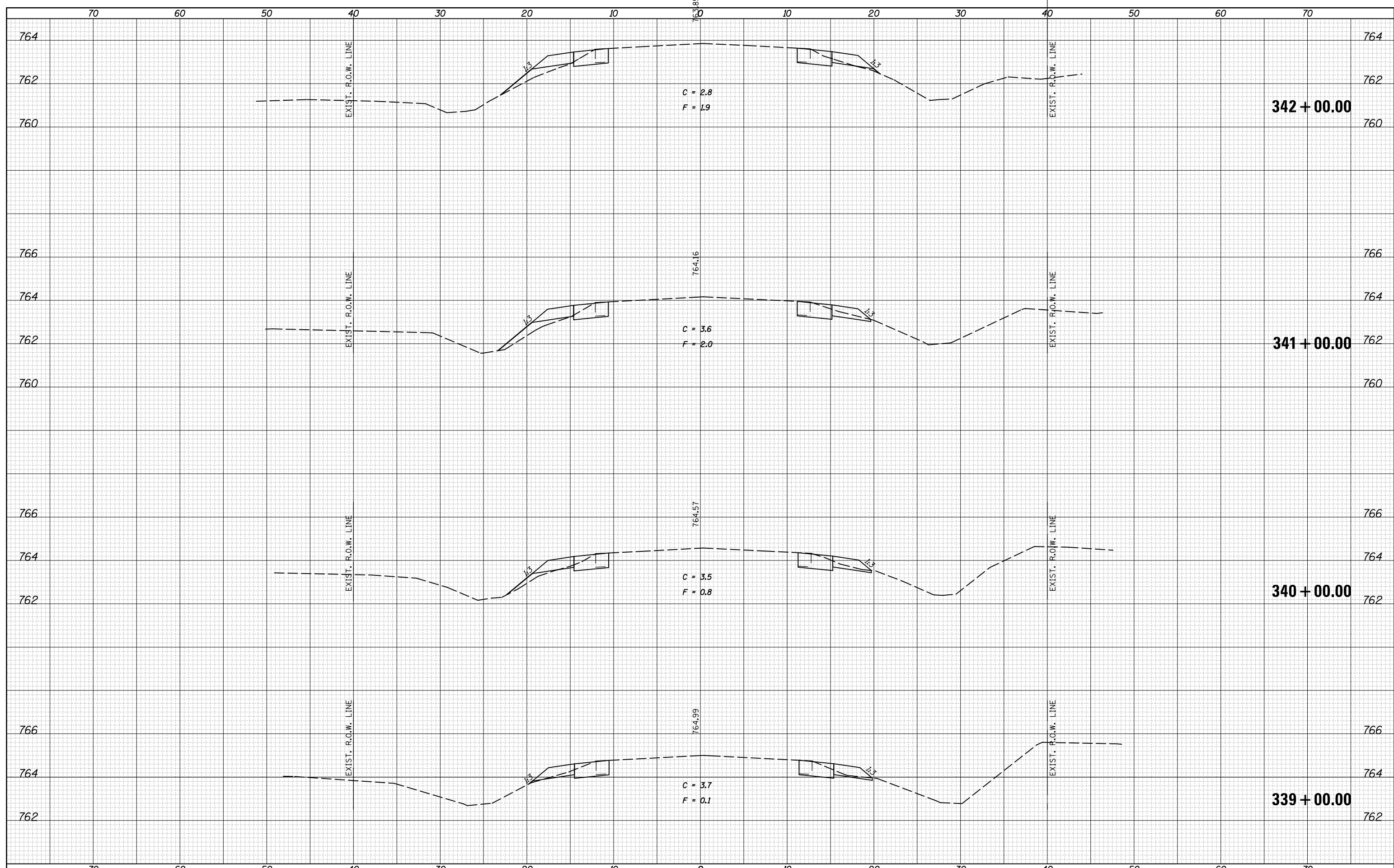
IL 54 CROSS SECTIONS

SCALE: SHEET OF 141 SHEETS STA. 336+00.00 TO STA. 338+00.00

F.A.P. RTE.	SECTION	COUNTY	TOTAL SHEETS	SHEET NO.
71	(122,121)I		199	162
• DEWITT / MCLEAN			CONTRACT NO. 70984	
ILLINOIS FED. AID PROJECT				

FINAL SURVEY NO.	SURVEYED PLOTTED AREAS CHECKED	DATE
NOTE BOOK NO.	TEMPLATE AREAS CHECKED	

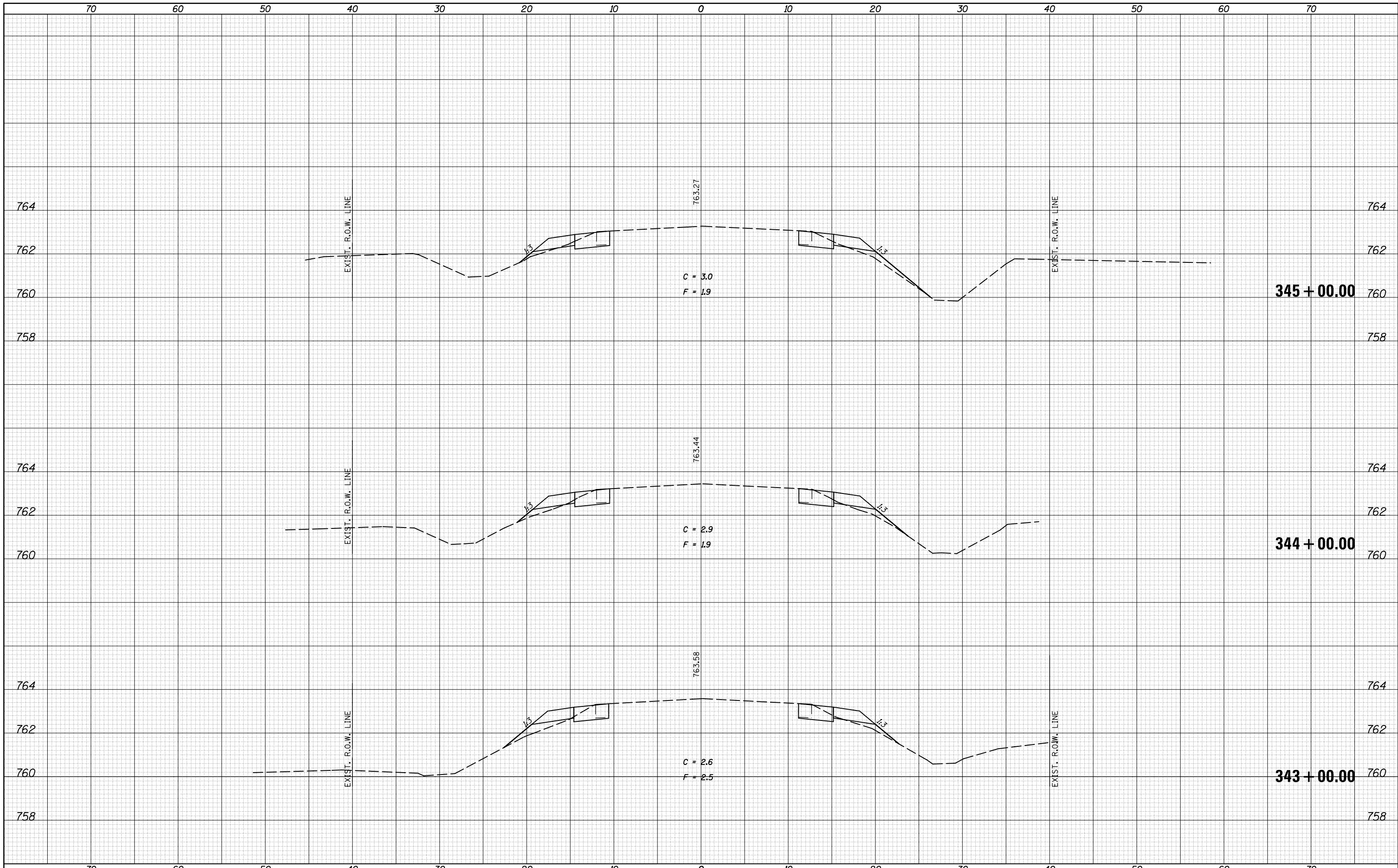
ORIGINAL SURVEY NO.	SURVEYED PLOTTED AREAS CHECKED	DATE
NOTE BOOK NO.	TEMPLATE AREAS CHECKED	



FILE NAME =	USER NAME = castrub	DESIGNED -	REVISED -	STATE OF ILLINOIS DEPARTMENT OF TRANSPORTATION	IL 54 CROSS SECTIONS			F.A.P. RTE.	SECTION	COUNTY	TOTAL SHEETS	SHEET NO.
c:\pw_work\pwidot\castrub\d0313174\0570984-sh1	XS-IL_54.dgn	DRAWN -	REVISED -		71	(122,121)I	*	199	163			
PLOT SCALE = 10.0000' / in.	CHECKED -	REVISED -	SCALE:		SHEET OF 141 SHEETS		STA. 339+00.00 TO STA. 342+00.00	CONTRACT NO. 70984				
MODELNAME	DATE -	REVISED -	ILLINOIS FED. AID PROJECT									

DATE	BY

DATE	BY



FILE NAME =	USER NAME = castron	DESIGNED -	REVISED -
		DRAWN -	REVISED -
		CHECKED -	REVISED -
		DATE -	REVISED -

**STATE OF ILLINOIS
DEPARTMENT OF TRANSPORTATION**

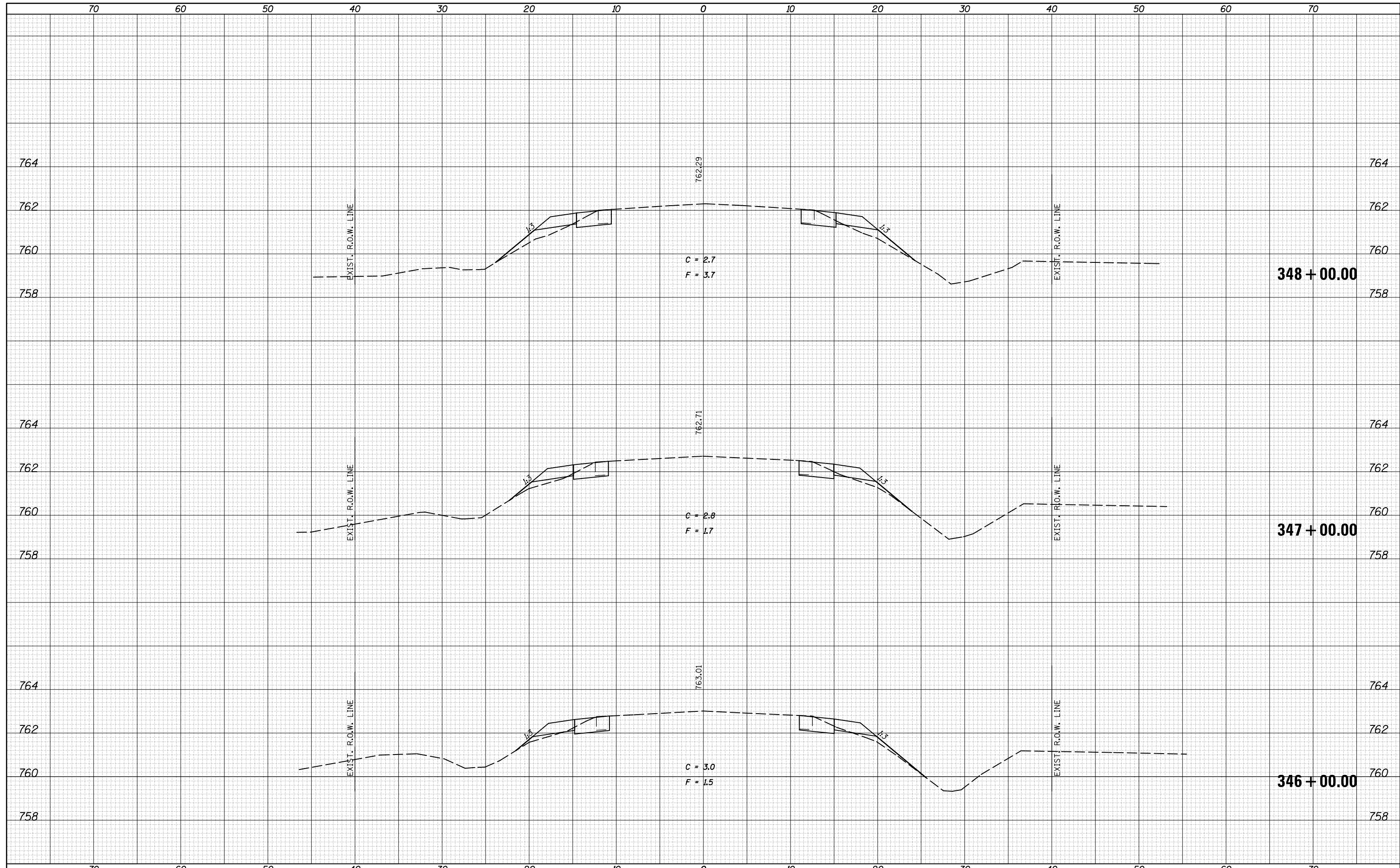
IL 54 CROSS SECTIONS

SCALE: SHEET OF 141 SHEETS STA. 343+00.00 TO STA. 345+00.00

F.A.P. RTÉ.	SECTION	COUNTY	TOTAL SHEETS	SHEET NO.
71	(122,121)I	•	199	164
• DEWITT / MCLEAN				CONTRACT NO. 70984
ILLINOIS FED. AID PROJECT				

DATE	
BY	
SURVEYED	
PLOTTED	
TEMPLATE	
AREAS	
CHECKED	
FINAL	
SURVEY	
NOTE BOOK	
NO.	

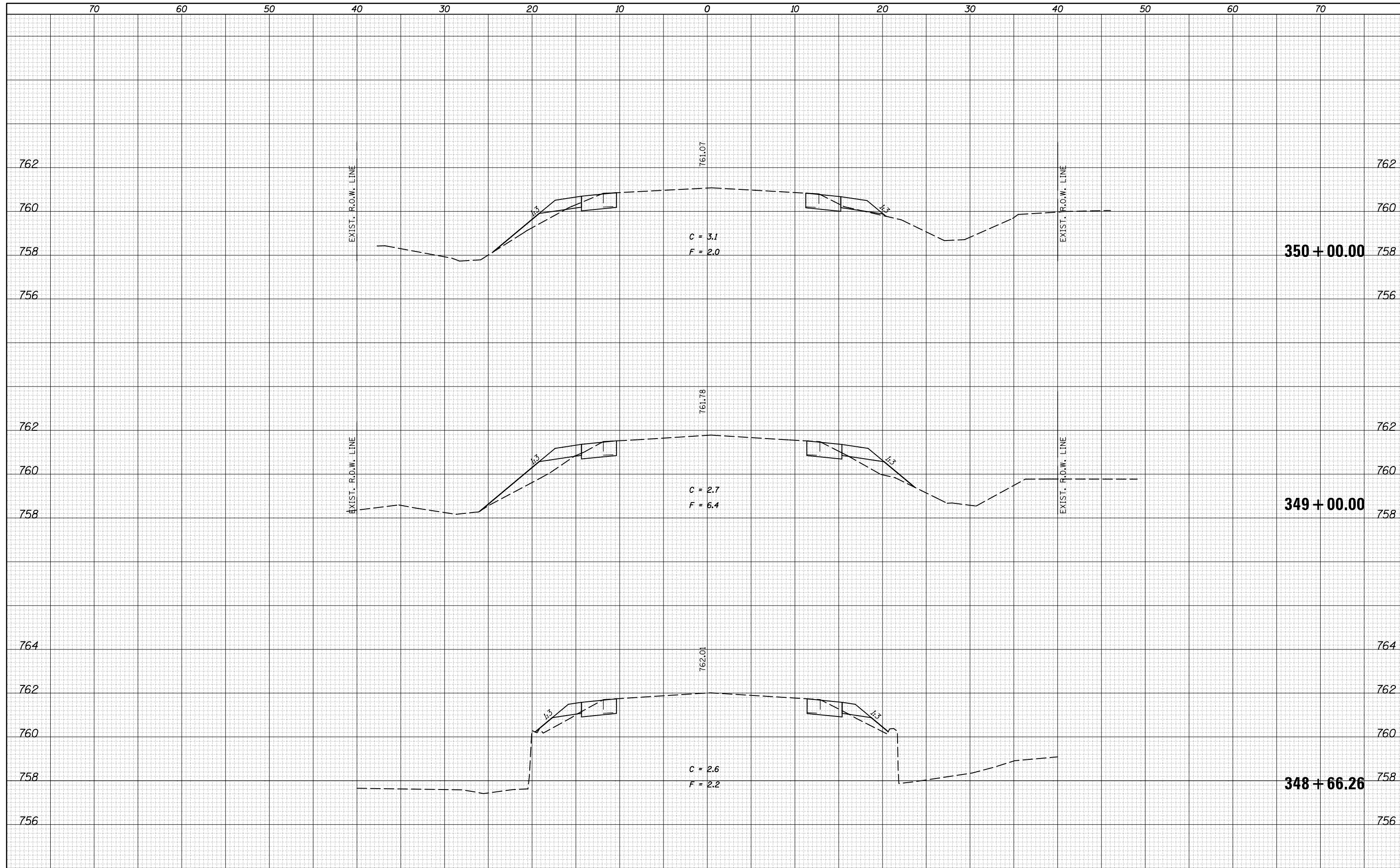
DATE	
BY	
SURVEYED	
PLOTTED	
TEMPLATE	
AREAS	
CHECKED	
ORIGINAL	
SURVEY	
NOTE BOOK	
NO.	



FILE NAME =	USER NAME = castrub	DESIGNED -	REVISIED -	STATE OF ILLINOIS DEPARTMENT OF TRANSPORTATION	IL 54 CROSS SECTIONS	F.A.P. RTE.	SECTION	COUNTY	TOTAL SHEETS	SHEET NO.
ca:\pw_work\pwidot\castrub\d0313174\0570984-sht-XS-IL_54.dgn		DRAWN -	REVISIED -			71	(122,121)I		199	165
MODELNAME	PLOT SCALE = 10.0000' / in.	CHECKED -	REVISIED -			• DEWITT / MCLEAN		CONTRACT NO. 70984		ILLINOIS FED. AID PROJECT
	PLOT DATE = 1/3/2014	DATE -	REVISIED -			SCALE:	SHEET	OF 141 SHEETS	STA. 346+00.00	TO STA. 348+00.00

DATE	
BY	
FINAL SURVEY	SURVEYED
NOTE BOOK	PLOTTED
NO.	TEMPLATE
	AREAS
	CHECKED

DATE	
BY	
ORIGINAL SURVEY	SURVEYED
NOTE BOOK	PLOTTED
NO.	TEMPLATE
	AREAS
	CHECKED



FILE NAME = c:\pw_work\pwidot\castrub\d0313174\0570984-sht-XS-IL_54.dgn

USER NAME = castrub
 PLOT SCALE = 10.0000' / in.
 PLOT DATE = 1/3/2014

DESIGNED -
 DRAWN -
 CHECKED -
 DATE -

REVISED -
 REVISED -
 REVISED -
 REVISED -

STATE OF ILLINOIS
 DEPARTMENT OF TRANSPORTATION

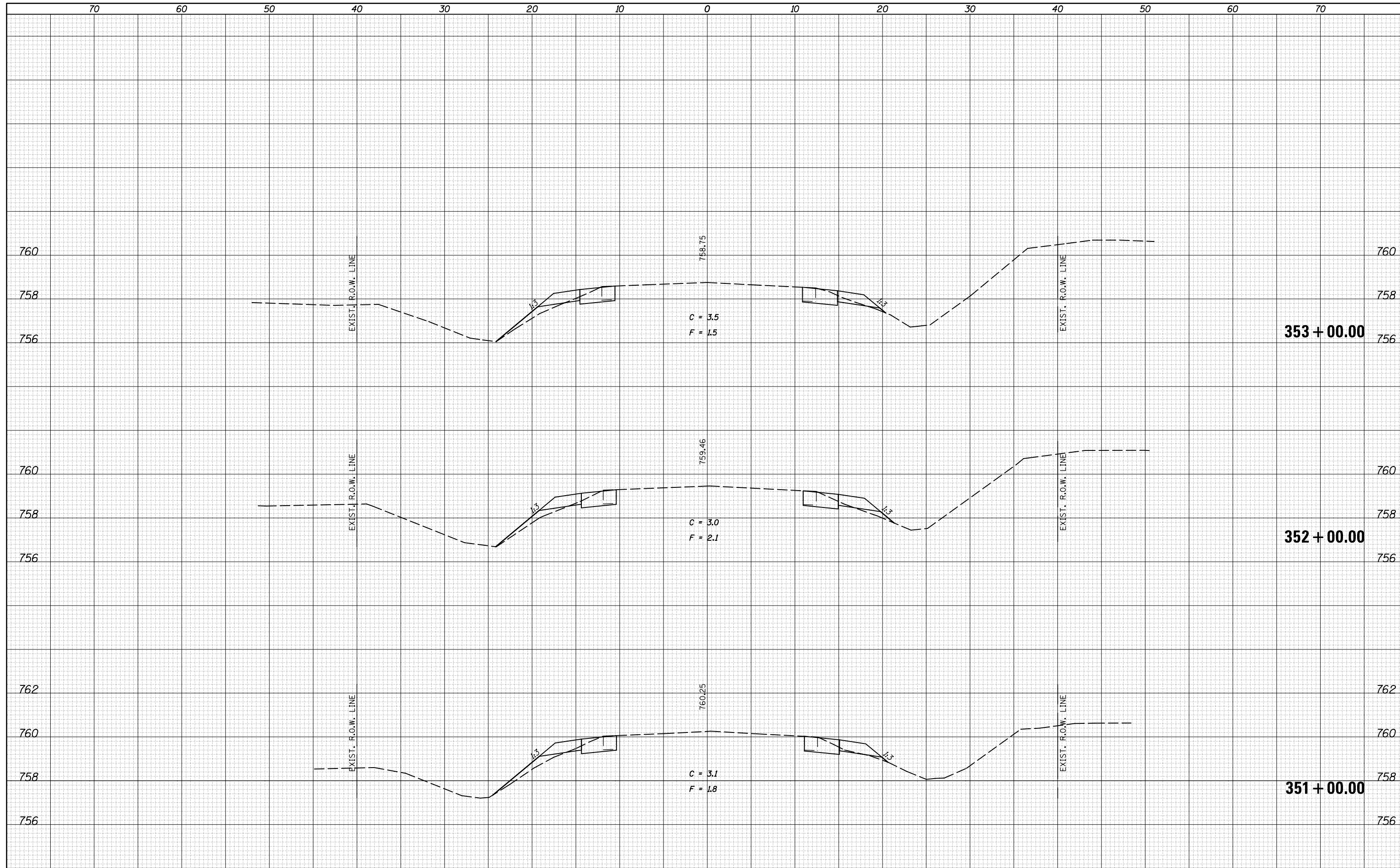
SCALE: SHEET OF 141 SHEETS STA. 348+66.26 TO STA. 350+00.00

IL 54 CROSS SECTIONS

F.A.P. RTE.	SECTION	COUNTY	TOTAL SHEETS	SHEET NO.
71	(122,121)I		199	166
• DEWITT / MCLEAN			CONTRACT NO. 70984	
ILLINOIS FED. AID PROJECT				

DATE	
BY	
FINAL SURVEY	SURVEYED
NOTE BOOK	PLOTTED
NO.	TEMPLATE
	AREAS
	CHECKED

DATE	
BY	
ORIGINAL SURVEY	SURVEYED
NOTE BOOK	PLOTTED
NO.	TEMPLATE
	AREAS
	CHECKED



FILE NAME =	USER NAME = castr0b	DESIGNED -	REVISED -
c:\pw_work\pwidot\castr0b\d0313174\0570984-sht-XS-IL_54.dgn		DRAWN -	REVISED -
		CHECKED -	REVISED -
		DATE -	REVISED -
\$MODELNAME\$	PLOT DATE = 1/3/2014		

**STATE OF ILLINOIS
DEPARTMENT OF TRANSPORTATION**

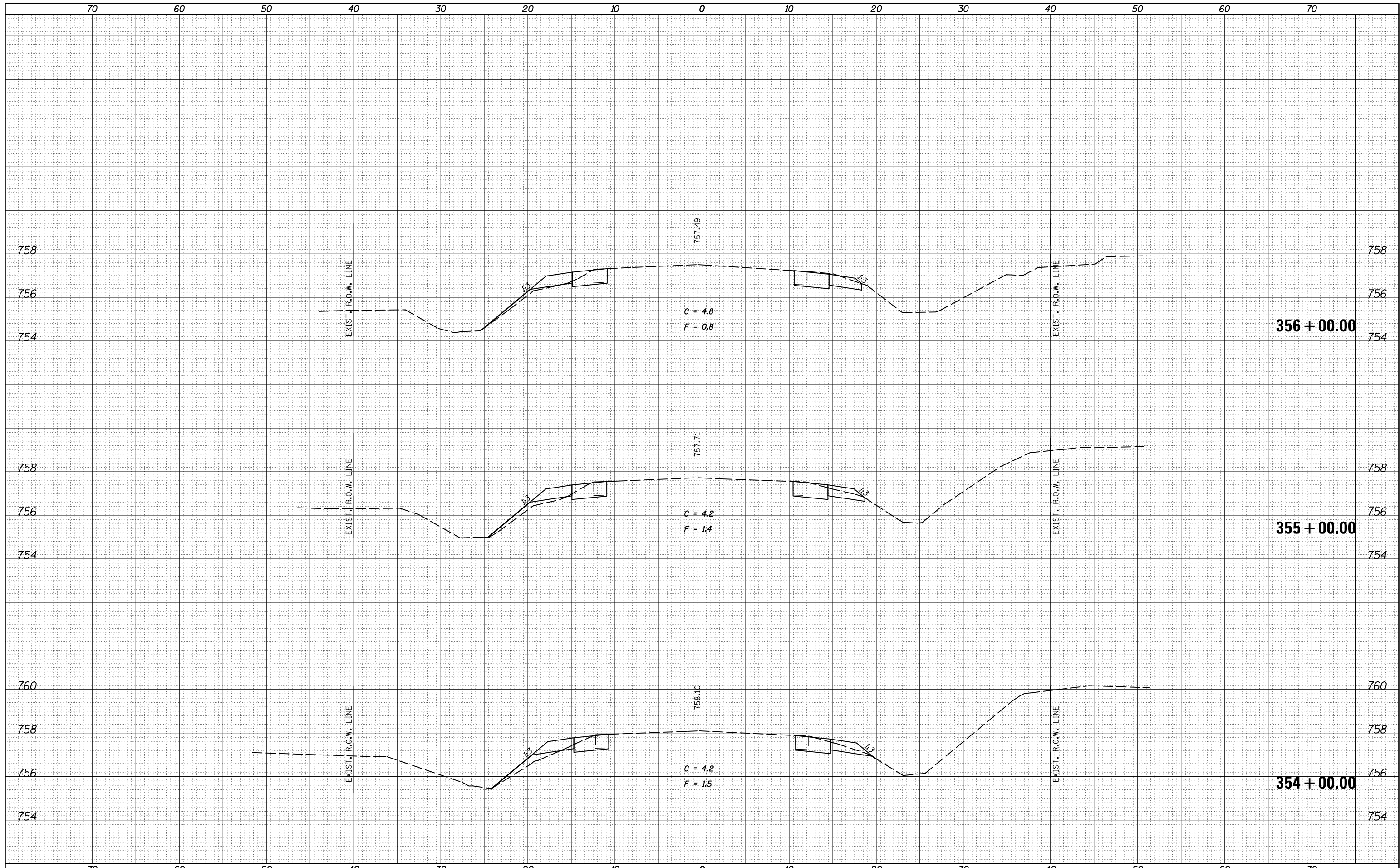
IL 54 CROSS SECTIONS

SCALE: SHEET OF 141 SHEETS STA. 351+00.00 TO STA. 353+00.00

F.A.P. RTE.	SECTION	COUNTY	TOTAL SHEETS	SHEET NO.
71	(122,121)I		199	167
• DEWITT / MCLEAN			CONTRACT NO. 70984	
ILLINOIS FED. AID PROJECT				

BY		DATE
SURVEYED		
PLOTTED		
TEMPLATE		
NOTE BOOK		
AREAS		
CHECKED		

BY		DATE
ORIGINAL SURVEY		
PLOTTED		
TEMPLATE		
NOTE BOOK		
AREAS		
CHECKED		



FILE NAME =	USER NAME = castrob	DESIGNED -	REVISED -
c:\pw_work\pwidot\castrob\d0313174\0570984-sht-XS-IL_54.dgn		DRAWN -	REVISED -
		CHECKED -	REVISED -
		DATE -	REVISED -

STATE OF ILLINOIS
DEPARTMENT OF TRANSPORTATION

IL 54 CROSS SECTIONS

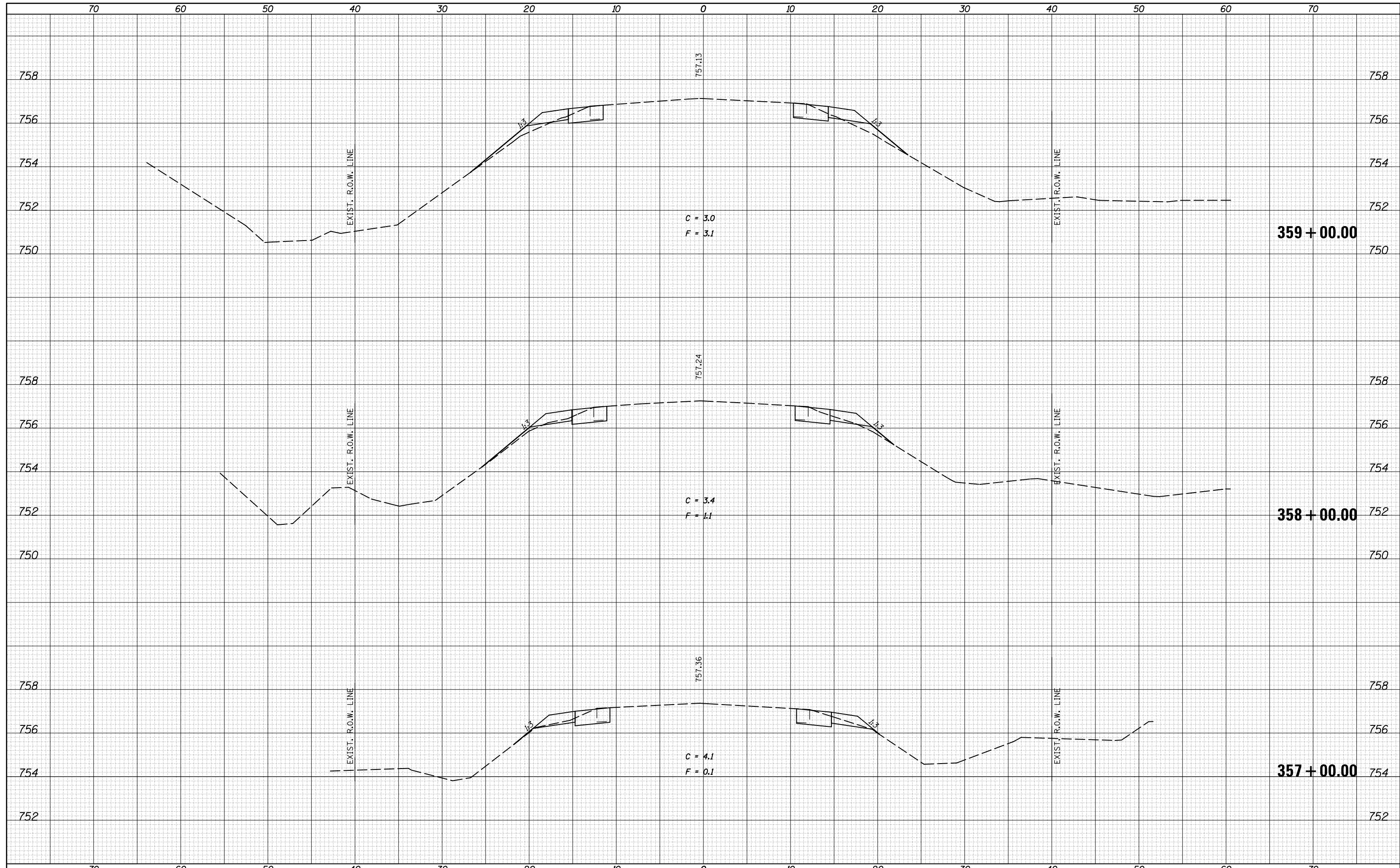
SCALE: SHEET OF 141 SHEETS STA. 354+00.00 TO STA. 356+00.00

F.A.P. RTE.	SECTION	COUNTY	TOTAL SHEETS	SHEET NO.
71	(122,121)I		199	168
• DEWITT / MCLEAN			CONTRACT NO. 70984	

ILLINOIS FED. AID PROJECT

DATE	
BY	
SURVEYED	
PLOTTED	
TEMPLATE	
AREAS	
CHECKED	
FINAL SURVEY	
NOTE BOOK	
NO.	

DATE	
BY	
SURVEYED	
PLOTTED	
TEMPLATE	
AREAS	
CHECKED	
ORIGINAL SURVEY	
NOTE BOOK	
NO.	



FILE NAME =
 c:\pw_work\pwidot\castrub\d0313174\0570984-sh1-XS-IL_54.dgn

USER NAME = castrub
 DESIGNED -
 DRAWN -
 CHECKED -
 DATE -

DESIGNED -
 DRAWN -
 CHECKED -
 DATE -

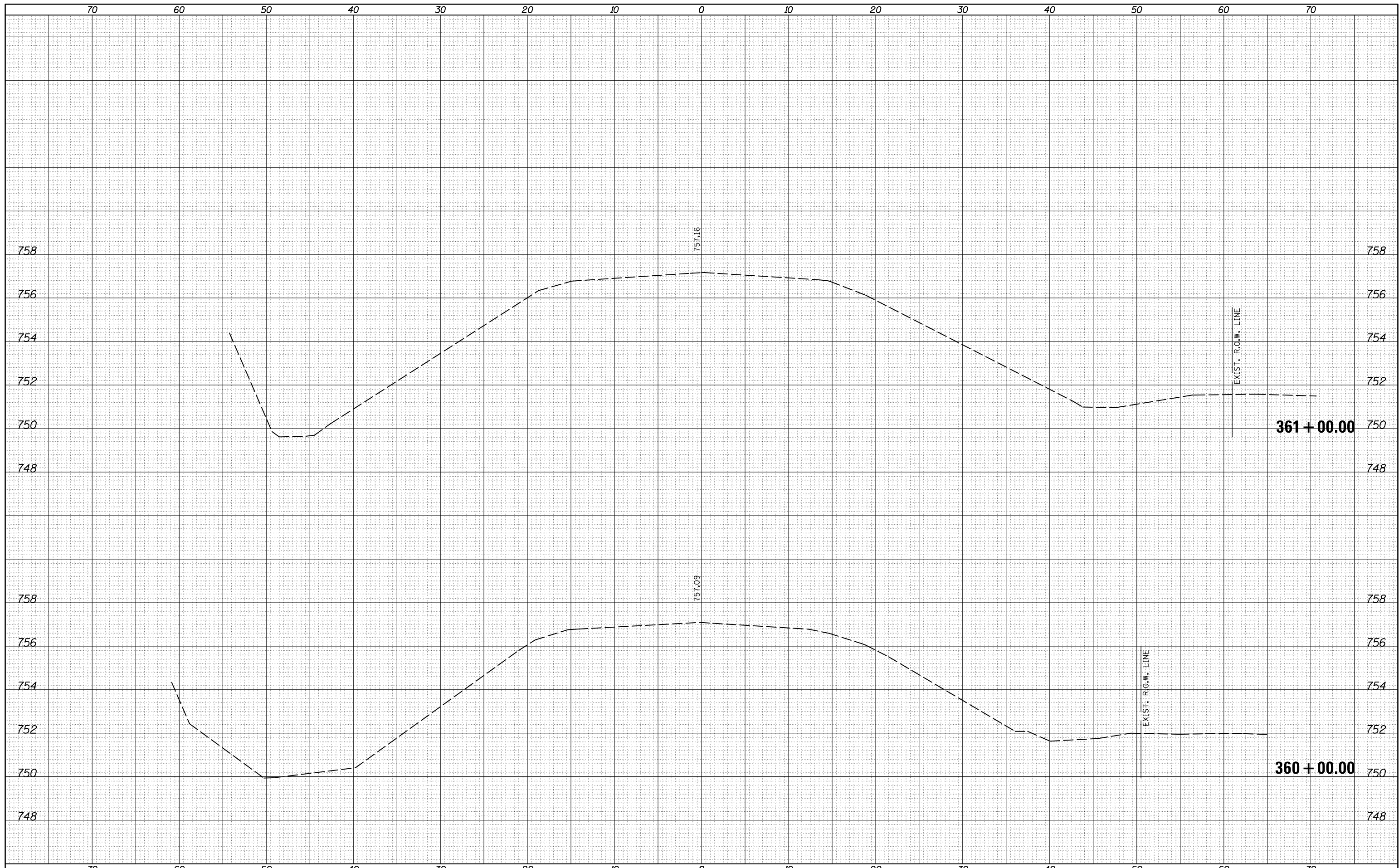
REVISED -
 REVISED -
 REVISED -
 REVISED -

STATE OF ILLINOIS
 DEPARTMENT OF TRANSPORTATION

IL 54 CROSS SECTIONS

SCALE: SHEET OF 141 SHEETS STA. 357+00.00 TO STA. 359+00.00

F.A.P. RTE.	SECTION	COUNTY	TOTAL SHEETS	SHEET NO.
71	(122,121)I		199	169
• DEWITT / MCLEAN			CONTRACT NO. 70984	
ILLINOIS FED. AID PROJECT				



BY	DATE

ORIGINAL SURVEY	SURVEYED	DATE
NOTE BOOK	PLOTTED	
	TEMPLATE	
	AREAS	
	CHECKED	

FILE NAME = c:\pw_work\pwidot\castrab\d0313174\D570984-sht-XS-IL_54.dgn

USER NAME = castrab
 DESIGNED -
 DRAWN -
 CHECKED -
 DATE - 1/3/2014

DESIGNED -
 DRAWN -
 CHECKED -
 DATE -

REVISED -
 REVISED -
 REVISED -
 REVISED -

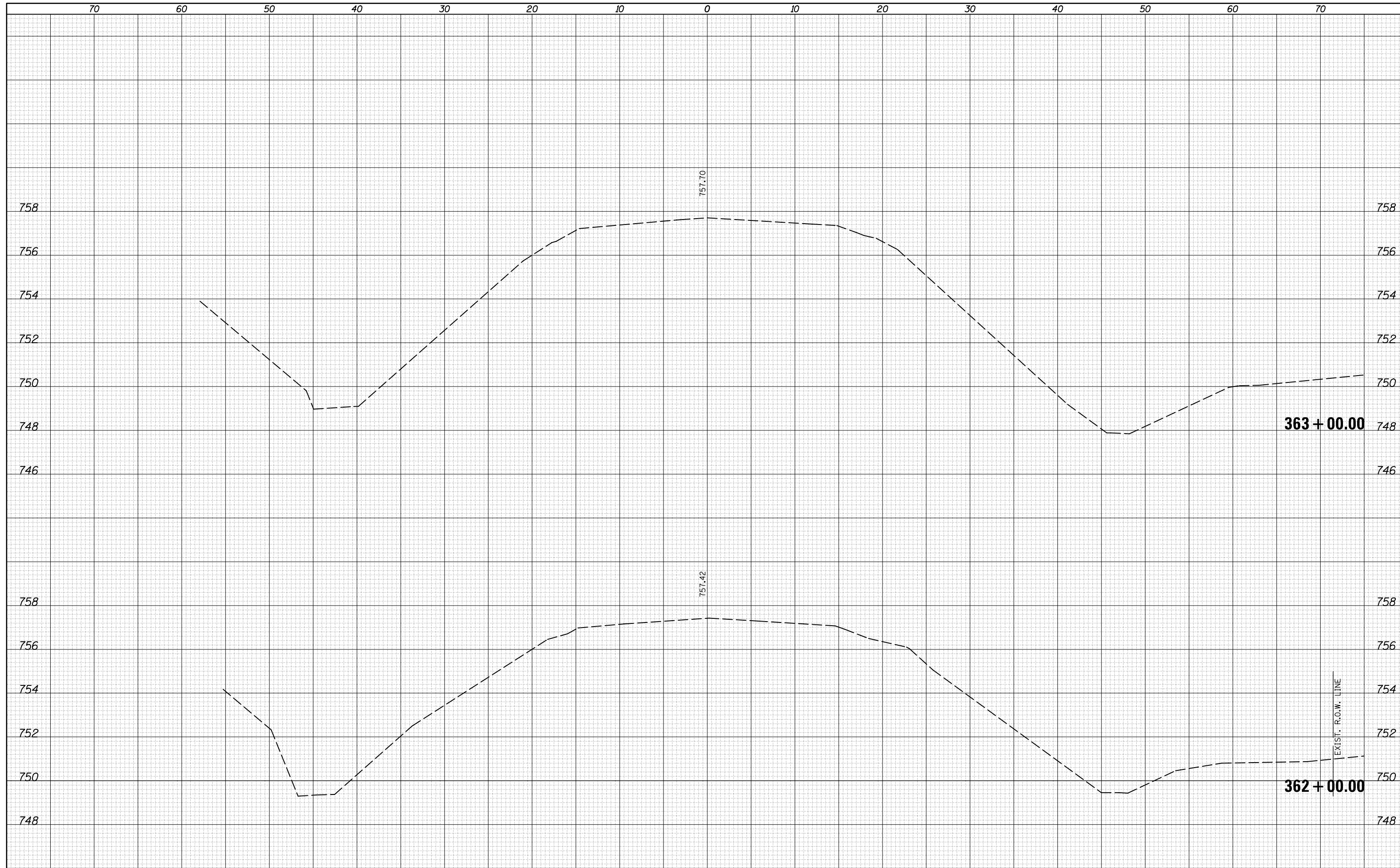
STATE OF ILLINOIS
 DEPARTMENT OF TRANSPORTATION

IL 54 CROSS SECTIONS
 SCALE: SHEET OF 141 SHEETS STA. 360+00.00 TO STA. 361+00.00

F.A.P. RTE.	SECTION	COUNTY	TOTAL SHEETS	SHEET NO.
71	(122,121)I	•	199	170
• DEWITT / MCLEAN			CONTRACT NO. 70984	
ILLINOIS FED. AID PROJECT				

BY	DATE
FINAL SURVEY	SURVEYED
NOTE BOOK	PLOTTED
NO.	TEMPLATE
	AREAS
	CHECKED

BY	DATE
ORIGINAL SURVEY	SURVEYED
NOTE BOOK	PLOTTED
NO.	TEMPLATE
	AREAS
	CHECKED



FILE NAME =	USER NAME = castrub	DESIGNED -	REVISED -
c:\pw_work\pwidot\castrub\d0313174\0570984-sht-XS-IL_54.dgn		DRAWN -	REVISED -
		CHECKED -	REVISED -
		DATE -	REVISED -
\$MODELNAME\$	PLOT DATE = 1/3/2014		

STATE OF ILLINOIS
DEPARTMENT OF TRANSPORTATION

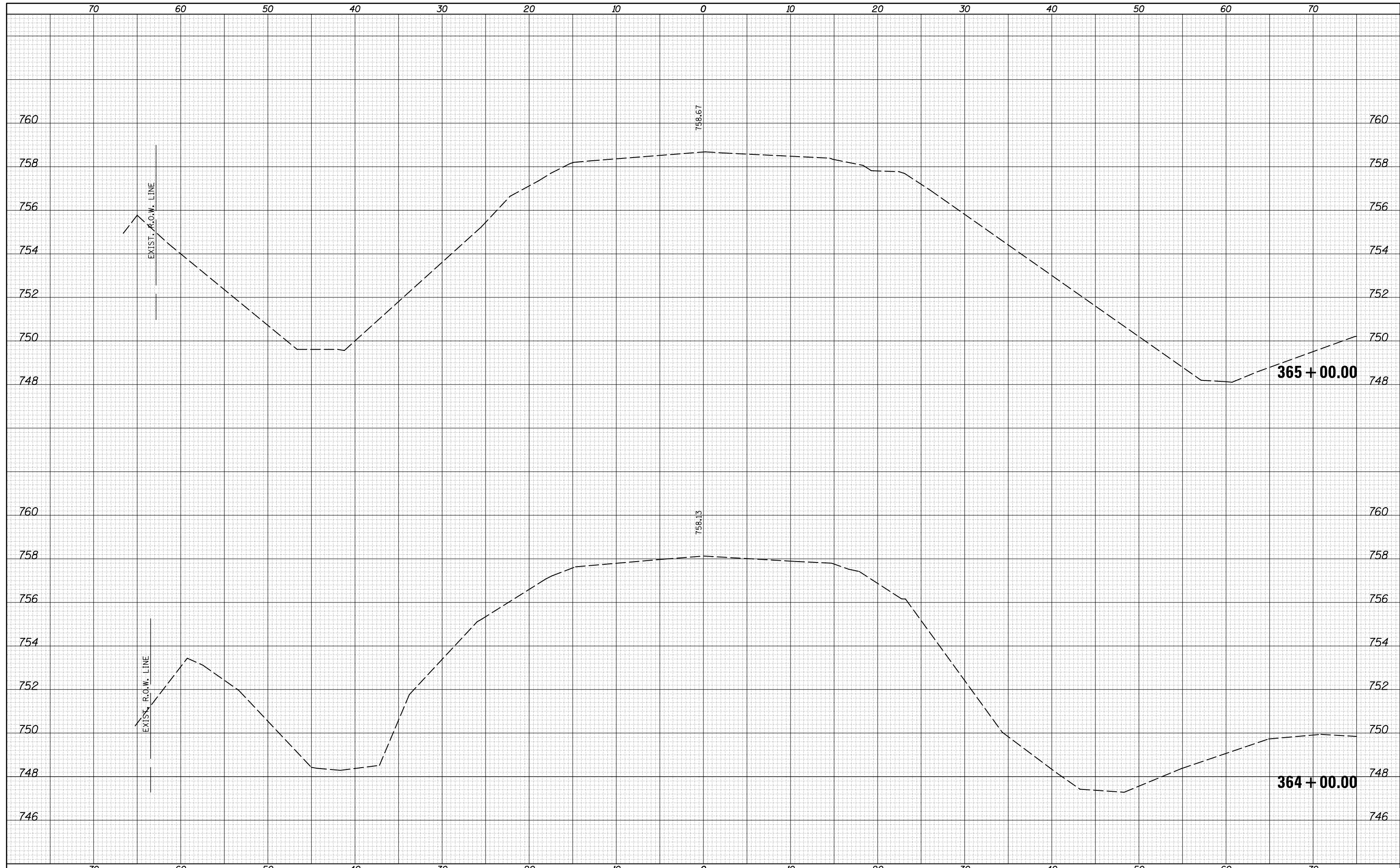
IL 54 CROSS SECTIONS

SCALE: SHEET OF 141 SHEETS STA. 362+00.00 TO STA. 363+00.00

F.A.P. RTE.	SECTION	COUNTY	TOTAL SHEETS	SHEET NO.
71	(122,121)I		199	171
• DEWITT / MCLEAN			CONTRACT NO. 70984	
ILLINOIS FED. AID PROJECT				

BY	DATE
FINAL SURVEY	SURVEYED
NOTE BOOK NO.	PLOTTED
	TEMPLATE
	AREAS CHECKED

BY	DATE
ORIGINAL SURVEY	SURVEYED
NOTE BOOK NO.	PLOTTED
	TEMPLATE
	AREAS CHECKED



FILE NAME =
 c:\pw_work\pwidot\castr0b\d0313174\0570984-sh1

USER NAME = castr0b
 XS-IL_54.dgn
 PLOT SCALE = 10.0000' / in.
 PLOT DATE = 1/3/2014

DESIGNED -
 DRAWN -
 CHECKED -
 DATE -

REVISED -
 REVISED -
 REVISED -
 REVISED -

STATE OF ILLINOIS
 DEPARTMENT OF TRANSPORTATION

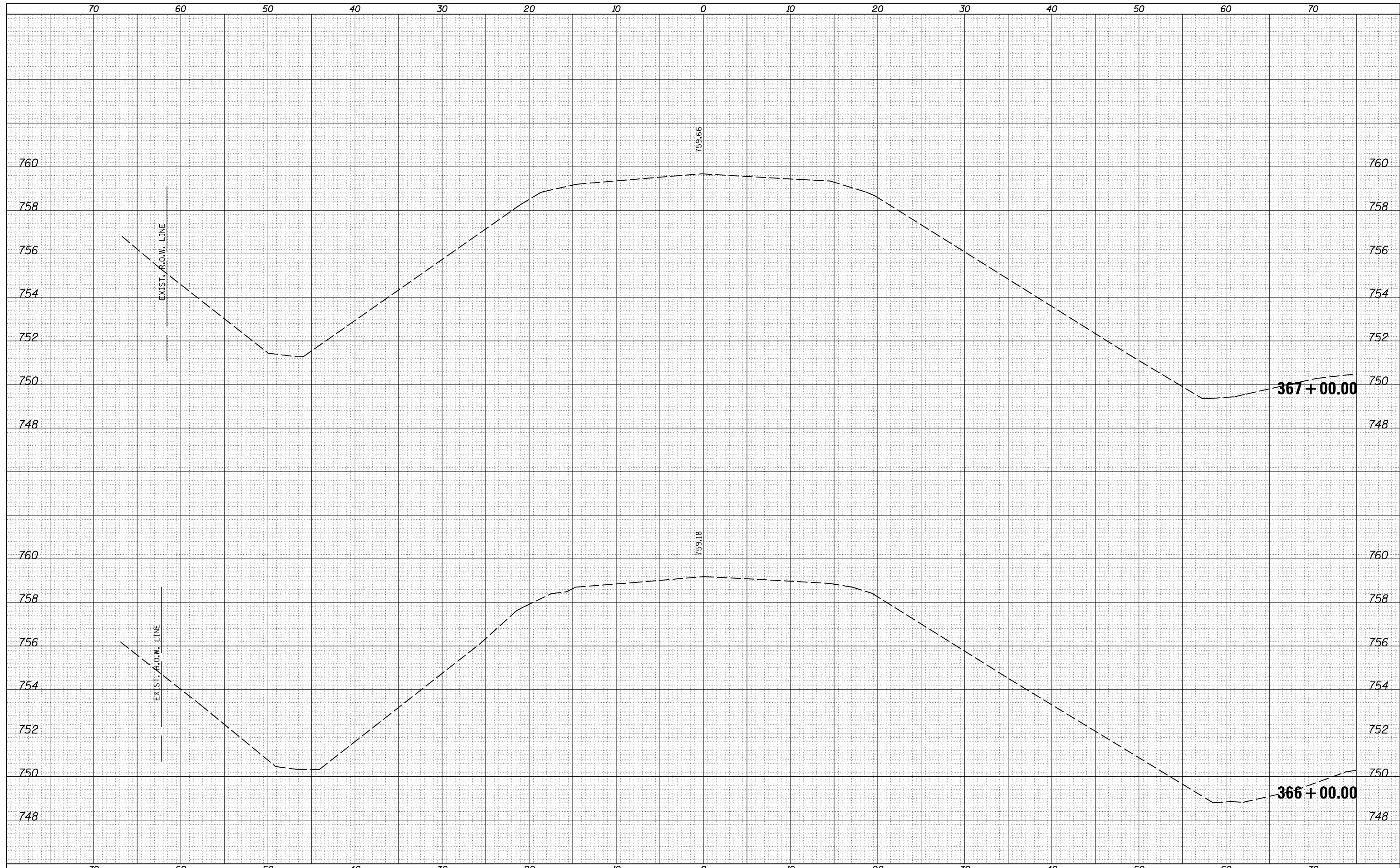
IL 54 CROSS SECTIONS

SCALE: SHEET OF 141 SHEETS STA. 364+00.00 TO STA. 365+00.00

F.A.P. RTE.	SECTION	COUNTY	TOTAL SHEETS	SHEET NO.
71	(122,121)I	•	199	172
• DEWITT / MCLEAN			CONTRACT NO. 70984	
ILLINOIS FED. AID PROJECT				

DATE	
BY	
SURVEYED	
PLOTTED	
TEMPLATE	
AREAS	
CHECKED	
FINAL SURVEY	
NOTE BOOK	
NO.	

DATE	
BY	
SURVEYED	
PLOTTED	
TEMPLATE	
AREAS	
CHECKED	
ORIGINAL SURVEY	
NOTE BOOK	
NO.	



FILE NAME =	USER NAME = castr0b	DESIGNED -	REVISED -
c:\pw_work\pwidot\castr0b\d0313174\0570984-sht-XS-IL_54.dgn		DRAWN -	REVISED -
		CHECKED -	REVISED -
		DATE -	REVISED -
MODELNAME	PLOT DATE = 1/3/2014		

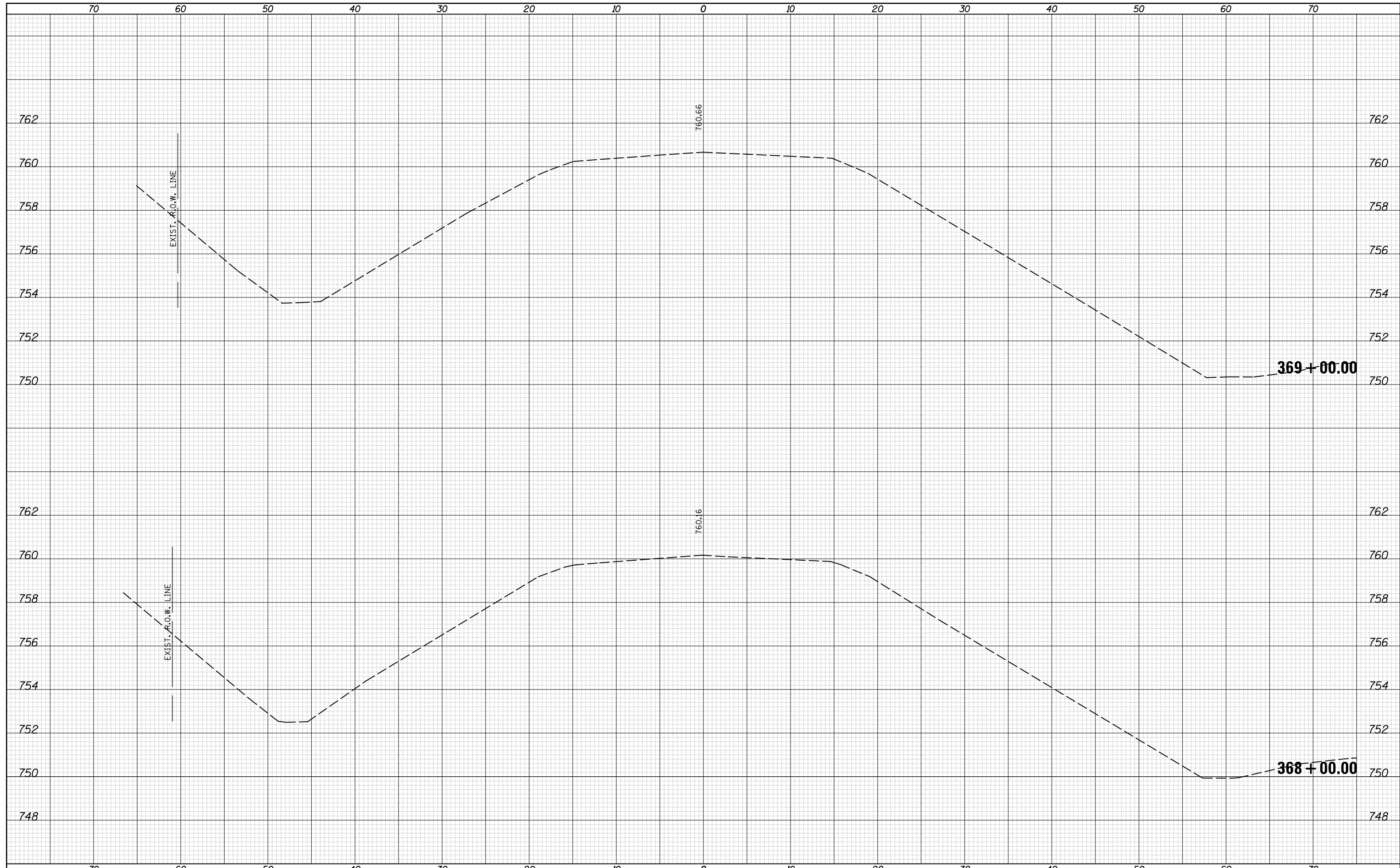
**STATE OF ILLINOIS
DEPARTMENT OF TRANSPORTATION**

SCALE:	SHEET	OF 141 SHEETS	STA. 366+00.00	TO STA. 367+00.00
--------	-------	---------------	----------------	-------------------

F.A.P. RTE.	SECTION	COUNTY	TOTAL SHEETS	SHEET NO.
71	(122,121)I	*	199	173
* DEWITT / MCLEAN			CONTRACT NO. 70984	
ILLINOIS FED. AID PROJECT				

DATE	
BY	
SURVEYED	
PLOTTED	
TEMPLATE	
AREAS	
CHECKED	
FINAL	
SURVEY	
NOTE BOOK	
NO.	

DATE	
BY	
SURVEYED	
PLOTTED	
TEMPLATE	
AREAS	
CHECKED	
ORIGINAL	
SURVEY	
NOTE BOOK	
NO.	



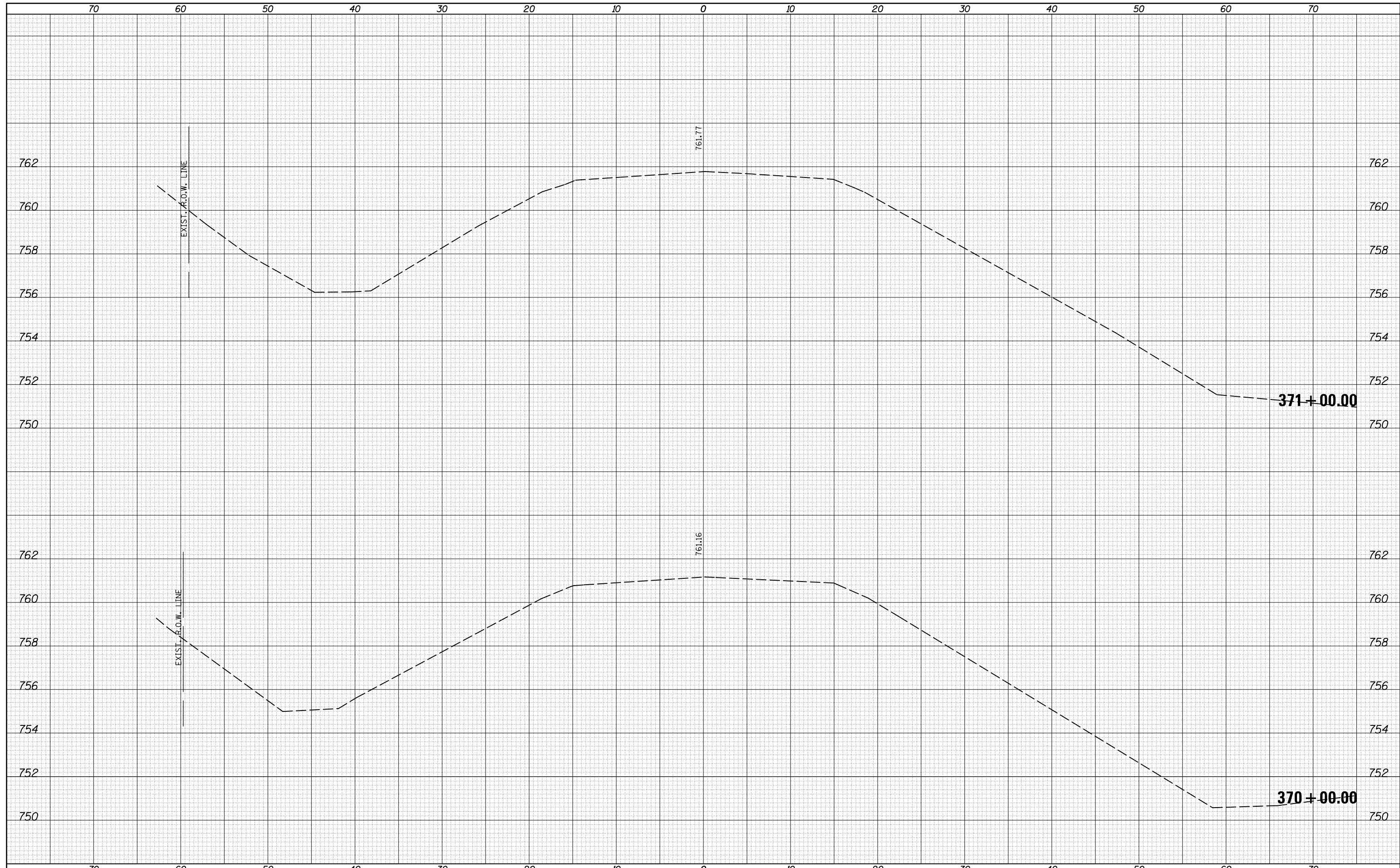
FILE NAME =	USER NAME = castr0b	DESIGNED -	REVISED -
c:\pw_work\pwidot\castr0b\d0313174\0570984-sh15-IL_54.dgn		DRAWN -	REVISED -
		CHECKED -	REVISED -
		DATE -	REVISED -
MODELNAME	PLOT DATE = 1/3/2014		

**STATE OF ILLINOIS
DEPARTMENT OF TRANSPORTATION**

SCALE:		SHEET OF 141 SHEETS		STA. 368+00.00 TO STA. 369+00.00	
F.A.P. RTE.	SECTION	COUNTY	TOTAL SHEETS	SHEET NO.	
71	(122,121)I	•	199	174	
• DEWITT / MCLEAN			CONTRACT NO. 70984		
ILLINOIS FED. AID PROJECT					

DATE	
BY	
FINAL SURVEY	SURVEYED
NOTE BOOK	PLOTTED
NO.	TEMPLATE
	AREAS
	CHECKED

DATE	
BY	
ORIGINAL SURVEY	SURVEYED
NOTE BOOK	PLOTTED
NO.	TEMPLATE
	AREAS
	CHECKED



FILE NAME = c:\pw_work\pwidot\castr0b\d0313174\0570984-sht-XS-IL_54.dgn

USER NAME = castr0b
 PLOT SCALE = 10.0000' / in.
 PLOT DATE = 1/3/2014

DESIGNED -
 DRAWN -
 CHECKED -
 DATE -

REVISED -
 REVISED -
 REVISED -
 REVISED -

**STATE OF ILLINOIS
 DEPARTMENT OF TRANSPORTATION**

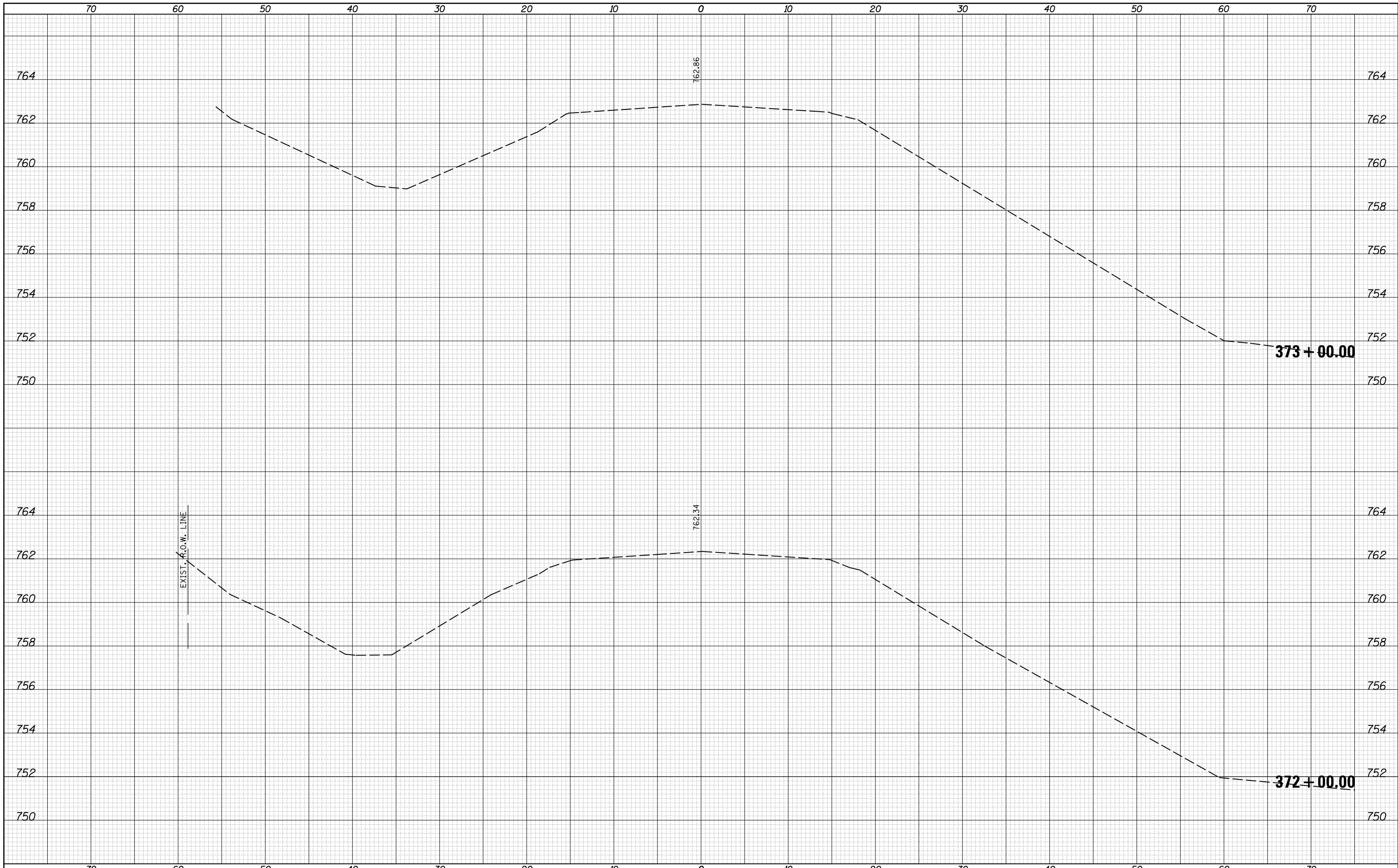
SCALE: SHEET OF 141 SHEETS STA. 370+00.00 TO STA. 371+00.00

IL 54 CROSS SECTIONS

F.A.P. RTE.	SECTION	COUNTY	TOTAL SHEETS	SHEET NO.
71	(122,121)I		199	175
• DEWITT / MCLEAN			CONTRACT NO. 70984	
ILLINOIS FED. AID PROJECT				

DATE	
BY	
FINAL SURVEY NO.	
SURVEYED PLOTTED AREAS CHECKED	
NOTE BOOK NO.	
TEMPLATE AREAS CHECKED	

DATE	
BY	
ORIGINAL SURVEY NO.	
SURVEYED PLOTTED AREAS CHECKED	
NOTE BOOK NO.	
TEMPLATE AREAS CHECKED	



FILE NAME = c:\pw_work\pwidot\castrub\d0313174\0570984-sht-XS-IL_54.dgn
 MODELNAME

USER NAME = castrub
 PLOT SCALE = 10.0000' / in.
 PLOT DATE = 1/3/2014

DESIGNED -
 DRAWN -
 CHECKED -
 DATE -

REVISED -
 REVISED -
 REVISED -
 REVISED -

STATE OF ILLINOIS
 DEPARTMENT OF TRANSPORTATION

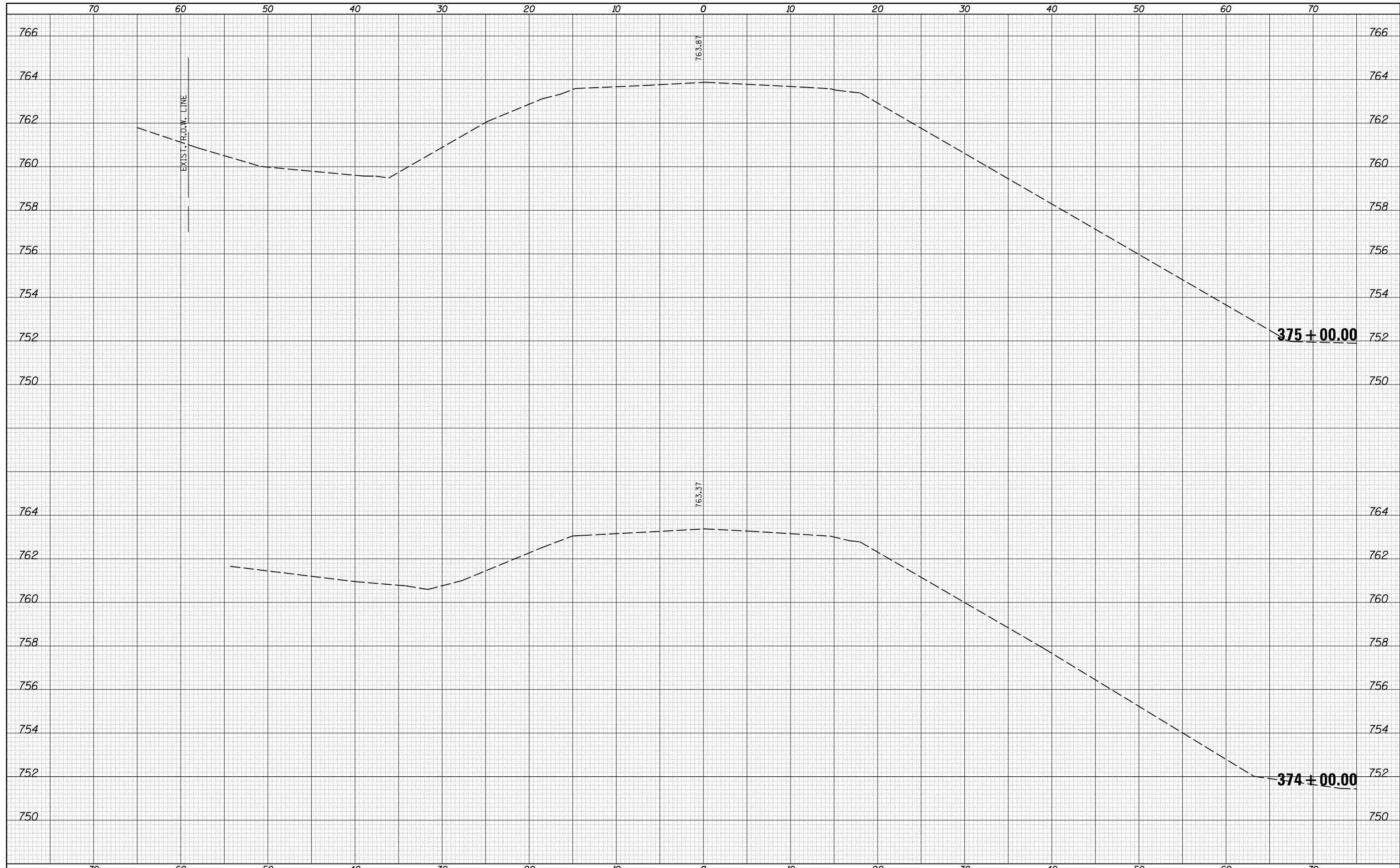
IL 54 CROSS SECTIONS

SCALE: SHEET OF 141 SHEETS STA. 372+00.00 TO STA. 373+00.00

F.A.P. RTE.	SECTION	COUNTY	TOTAL SHEETS	SHEET NO.
71	(122,121)I		199	176
• DEWITT / MCLEAN			CONTRACT NO. 70984	
ILLINOIS FED. AID PROJECT				

DATE	
BY	
FINAL SURVEY	SURVEYED
NOTE BOOK	PLOTTED
NO.	TEMPLATE
	AREAS
	CHECKED

DATE	
BY	
ORIGINAL SURVEY	SURVEYED
NOTE BOOK	PLOTTED
NO.	TEMPLATE
	AREAS
	CHECKED



FILE NAME = c:\pw_work\pwidot\castrub\d0313174\0570984-sht-XS-IL_54.dgn

USER NAME = castrub
 PLOT SCALE = 10.0000' / in.
 PLOT DATE = 1/3/2014

DESIGNED -
 DRAWN -
 CHECKED -
 DATE -

REVISED -
 REVISED -
 REVISED -
 REVISED -

STATE OF ILLINOIS
 DEPARTMENT OF TRANSPORTATION

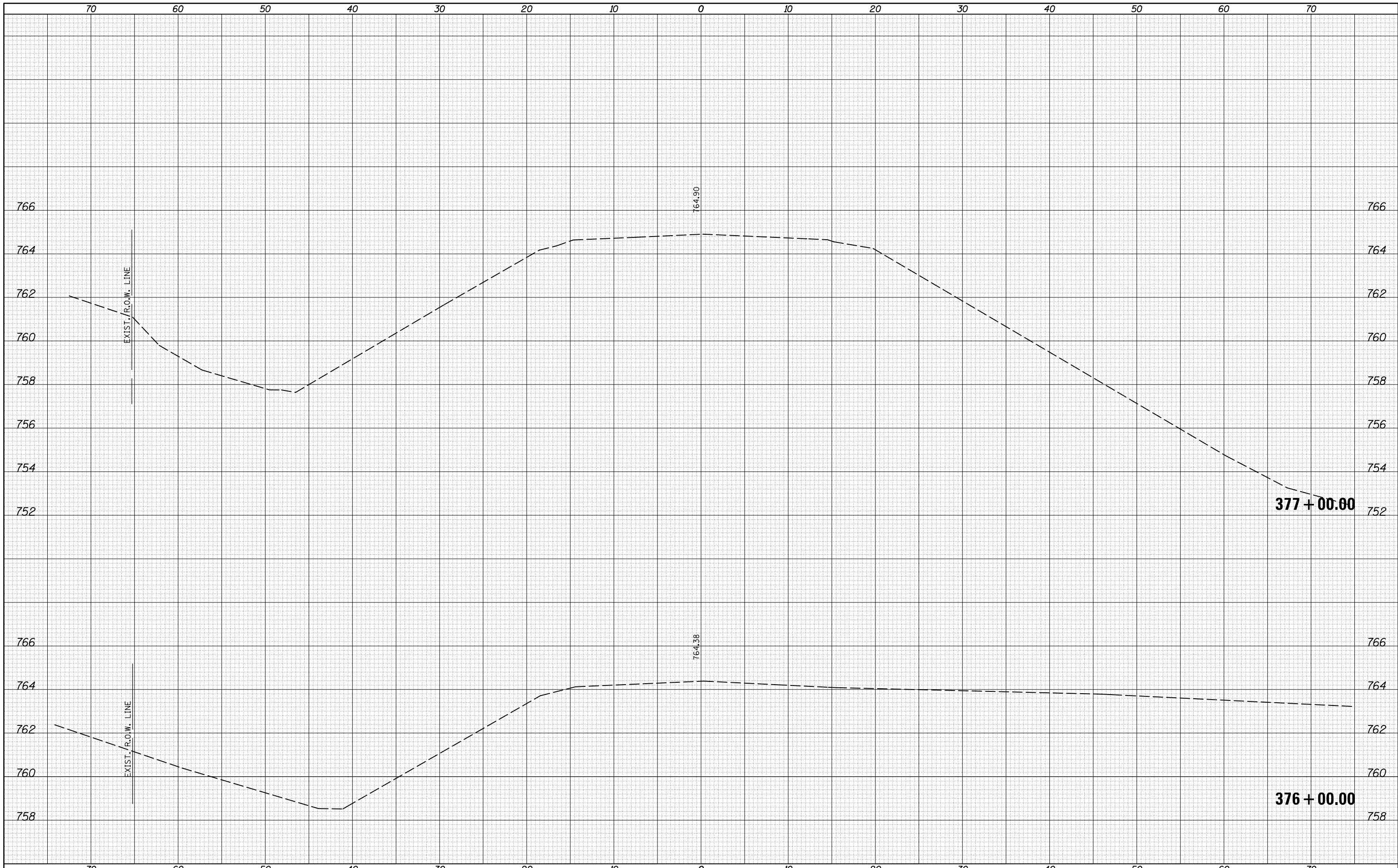
SCALE: SHEET OF 141 SHEETS STA. 374+00.00 TO STA. 375+00.00

IL 54 CROSS SECTIONS

F.A.P. RTE.	SECTION	COUNTY	TOTAL SHEETS	SHEET NO.
71	(122,121)I		199	177
• DEWITT / MCLEAN			CONTRACT NO. 70984	
ILLINOIS FED. AID PROJECT				

DATE	
BY	
NO.	AREAS CHECKED
AREA'S CHECKED	
NOTE BOOK	
PLOTTED	
SURVEYED	
FINISH SURVEY	

DATE	
BY	
NO.	AREAS CHECKED
AREA'S CHECKED	
NOTE BOOK	
PLOTTED	
SURVEYED	
ORIGINAL SURVEY	



FILE NAME = c:\pw_work\pwidot\castr\b\d0313174\DS70984-sht-XS-IL_54.dgn

USER NAME = castr**o**b
 PLOT SCALE = 10.0000' / in.
 PLOT DATE = 1/3/2014

DESIGNED -
 DRAWN -
 CHECKED -
 DATE -

REVISED -
 REVISED -
 REVISED -
 REVISED -

STATE OF ILLINOIS
DEPARTMENT OF TRANSPORTATION

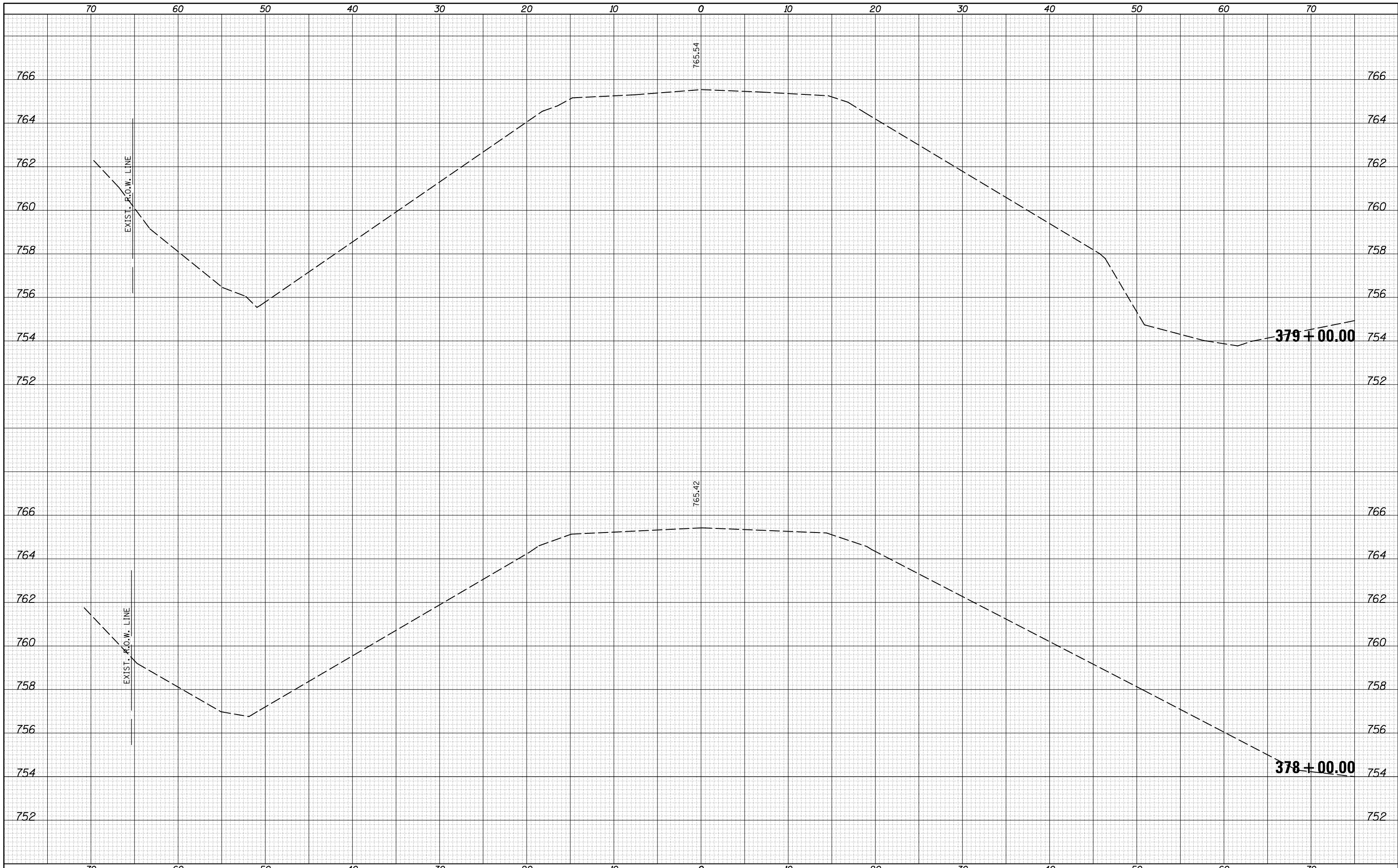
SCALE: SHEET OF 141 SHEETS STA. 376+00.00 TO STA. 377+00.00

IL 54 CROSS SECTIONS

F.A.P. RTE.	SECTION	COUNTY	TOTAL SHEETS	SHEET NO.
71	(122,121)I	•	199	178
• DEWITT / MCLEAN			CONTRACT NO. 70984	
ILLINOIS FED. AID PROJECT				

DATE	
BY	
SURVEYED	
PLOTTED	
TEMPLATE	
AREAS	
CHECKED	
FINAL SURVEY	
NOTE BOOK	
NO.	

DATE	
BY	
SURVEYED	
PLOTTED	
TEMPLATE	
AREAS	
CHECKED	
ORIGINAL SURVEY	
NOTE BOOK	
NO.	



FILE NAME = c:\pw_work\pwidot\castr0b\d0313174\0570984-sht-XS-IL_54.dgn
 MODELNAME

USER NAME = castr0b
 PLOT SCALE = 10.0000' / in.
 PLOT DATE = 1/3/2014

DESIGNED -
 DRAWN -
 CHECKED -
 DATE -

REVISED -
 REVISED -
 REVISED -
 REVISED -

STATE OF ILLINOIS
 DEPARTMENT OF TRANSPORTATION

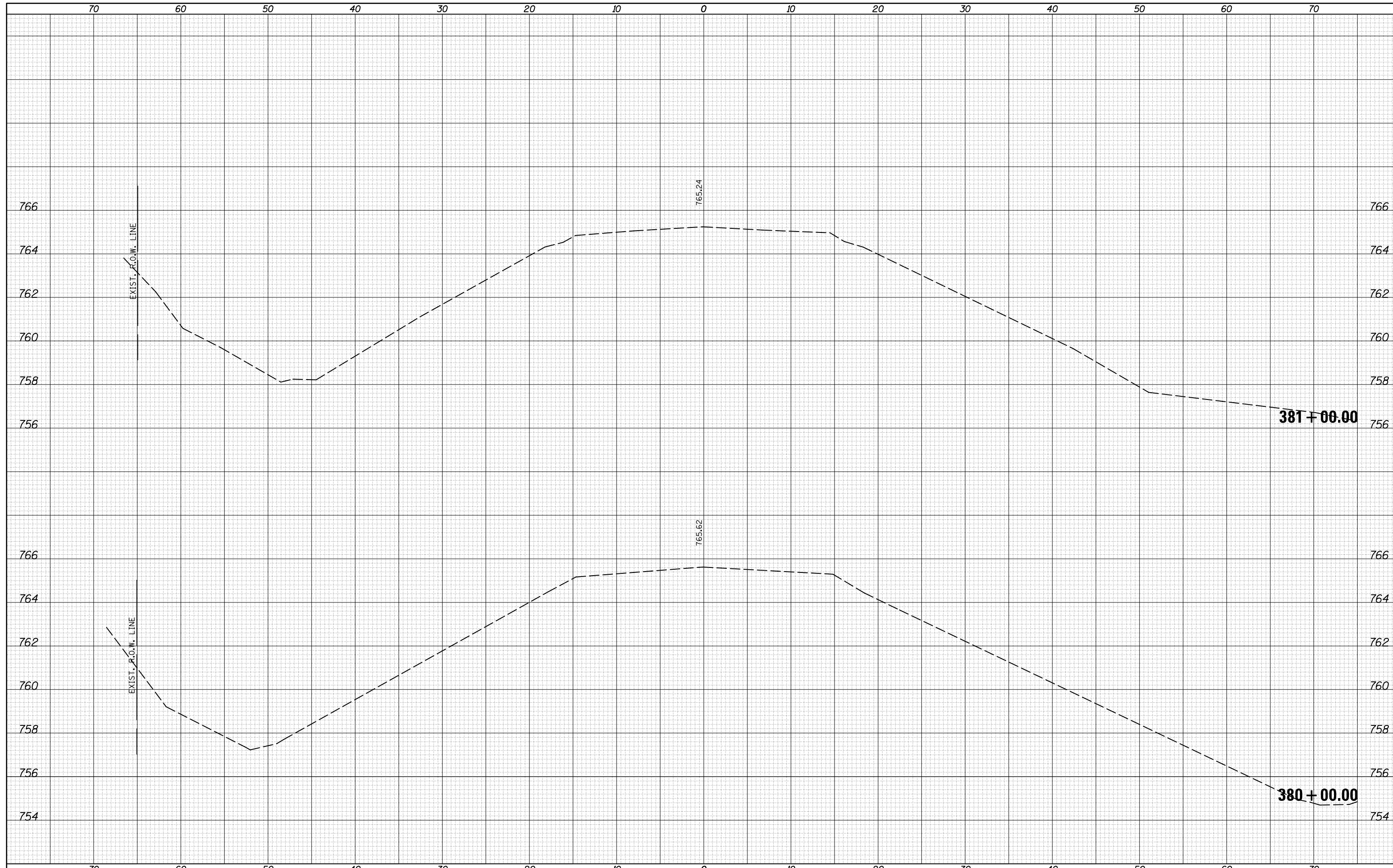
IL 54 CROSS SECTIONS

SCALE: SHEET OF 141 SHEETS STA. 378+00.00 TO STA. 379+00.00

F.A.P. RTE.	SECTION	COUNTY	TOTAL SHEETS	SHEET NO.
71	(122,121)I		199	179
• DEWITT / MCLEAN			CONTRACT NO. 70984	
ILLINOIS FED. AID PROJECT				

BY	DATE
FINISH SURVEY	SURVEYED
	PLOTTED
NOTE BOOK NO.	TEMPLATE
	AREAS CHECKED

BY	DATE
ORIGINAL SURVEY	SURVEYED
	PLOTTED
NOTE BOOK NO.	TEMPLATE
	AREAS CHECKED



FILE NAME =
 c:\pw_work\p\dot\castr\0313174\0570984-sh...
 MODELNAME

USER NAME = castr
 XS-IL_54.dgn
 PLOT SCALE = 10.0000' / in.
 PLOT DATE = 1/3/2014

DESIGNED -	REVISIED -
DRAWN -	REVISIED -
CHECKED -	REVISIED -
DATE -	REVISIED -

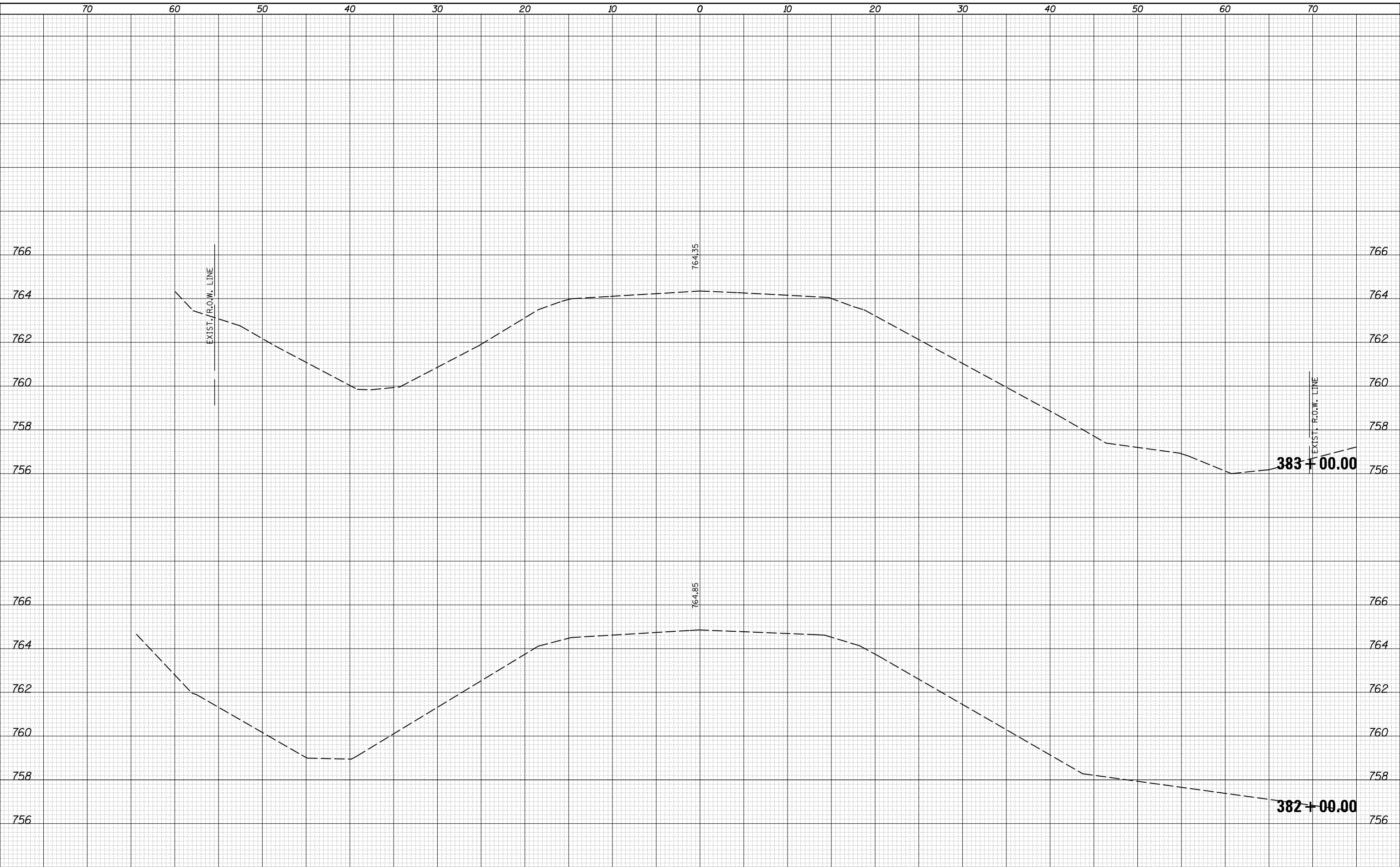
**STATE OF ILLINOIS
 DEPARTMENT OF TRANSPORTATION**

SCALE: SHEET OF 141 SHEETS STA. 380+00.00 TO STA. 381+00.00

F.A.P. RTE.	SECTION	COUNTY	TOTAL SHEETS	SHEET NO.
71	(122,121)I	*	199	180
* DEWITT / MCLEAN			CONTRACT NO. 70984	
ILLINOIS FED. AID PROJECT				

BY		DATE	
SURVEYED		PLOTTED	
NOTE BOOK		TEMPLATE	
NO.		AREAS CHECKED	

BY		DATE	
SURVEYED		PLOTTED	
NOTE BOOK		TEMPLATE	
NO.		AREAS CHECKED	



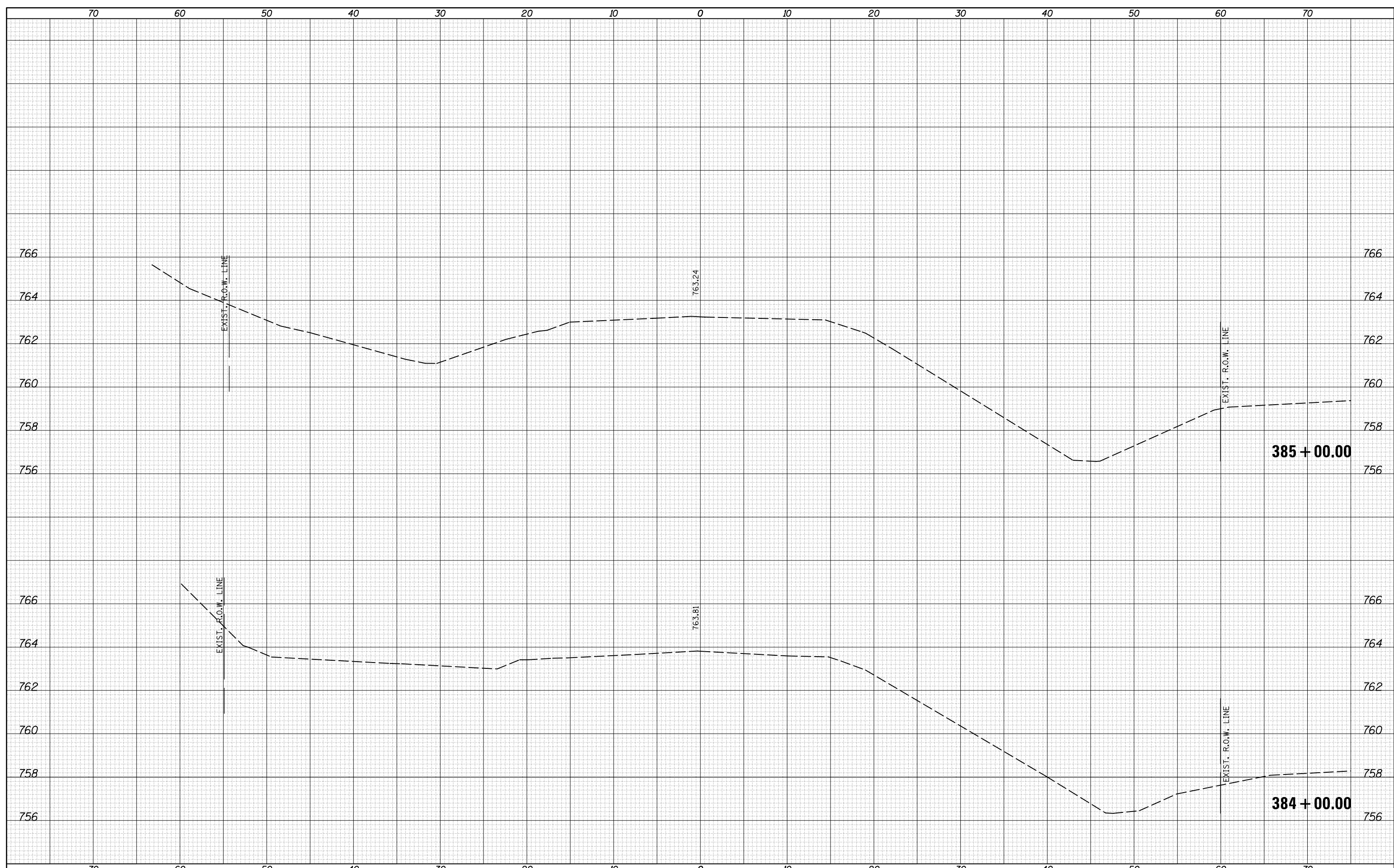
FILE NAME =	USER NAME = castrob	DESIGNED -	REVISED -
c:\pw_work\pwidot\castrob\d0313174\0570984-sht-XS-IL_54.dgn		DRAWN -	REVISED -
		CHECKED -	REVISED -
MODELNAME	PLOT DATE = 1/3/2014	DATE -	REVISED -

**STATE OF ILLINOIS
DEPARTMENT OF TRANSPORTATION**

IL 54 CROSS SECTIONS

SCALE: SHEET OF 141 SHEETS STA. 382+00.00 TO STA. 383+00.00

F.A.P. RTE.	SECTION	COUNTY	TOTAL SHEETS	SHEET NO.
71	(122,121)I	*	199	181
DEWITT / MCLEAN			CONTRACT NO. 70984	
ILLINOIS FED. AID PROJECT				



DATE	
BY	
NO.	
FINAL SURVEY	SURVEYED
NOTE BOOK	PLOTTED
AREAS CHECKED	TEMPLATE
	AREAS CHECKED

DATE	
BY	
NO.	
ORIGINAL SURVEY	SURVEYED
NOTE BOOK	PLOTTED
AREAS CHECKED	TEMPLATE
	AREAS CHECKED

FILE NAME = c:\pw_work\pwidot\castrub\d0313174\D570984-sht
 XS-IL_54.dgn
 MODELNAME

USER NAME = castrub	DESIGNED -	REVISED -
PLOT SCALE = 10.0000' / in.	DRAWN -	REVISED -
PLOT DATE = 1/3/2014	CHECKED -	REVISED -
	DATE -	REVISED -

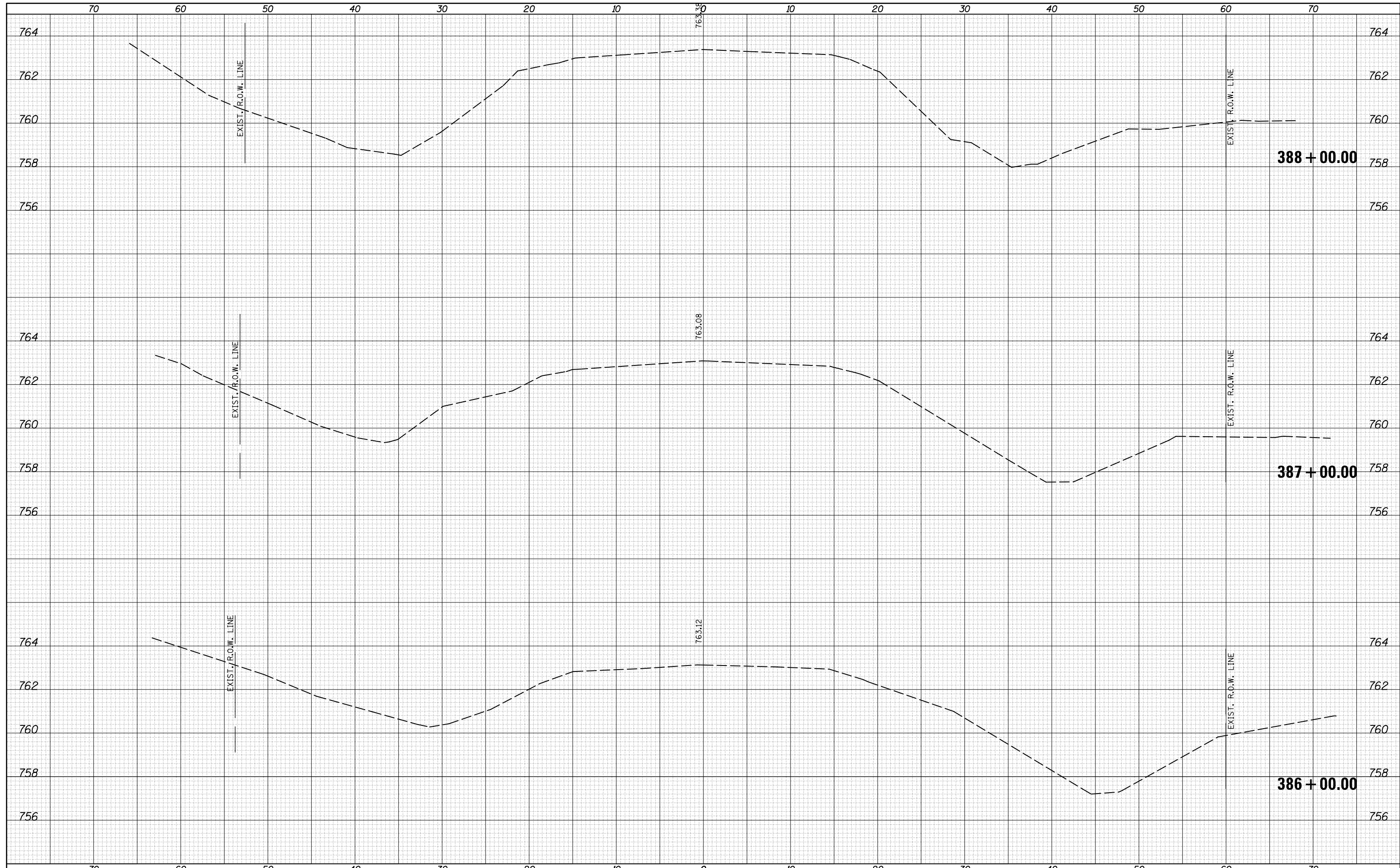
**STATE OF ILLINOIS
 DEPARTMENT OF TRANSPORTATION**

SCALE: SHEET OF 141 SHEETS STA. 384+00.00 TO STA. 385+00.00

F.A.P. RTE.	SECTION	COUNTY	TOTAL SHEETS	SHEET NO.
71	(122,121)I	*	199	182
* DEWITT / MCLEAN			CONTRACT NO. 70984	
ILLINOIS FED. AID PROJECT				

DATE	
BY	
FINAL SURVEY NO.	
SURVEYED PLOTTED	
TEMPLATE AREAS CHECKED	
NOTE BOOK AREAS CHECKED	

DATE	
BY	
ORIGINAL SURVEY NO.	
SURVEYED PLOTTED	
TEMPLATE AREAS CHECKED	
NOTE BOOK AREAS CHECKED	



FILE NAME =	USER NAME = castrub	DESIGNED -	REVISED -
c:\pw_work\pwidot\castrub\d0313174\0570984-sht-XS-IL_54.dgn		DRAWN -	REVISED -
		CHECKED -	REVISED -
		DATE -	REVISED -

**STATE OF ILLINOIS
DEPARTMENT OF TRANSPORTATION**

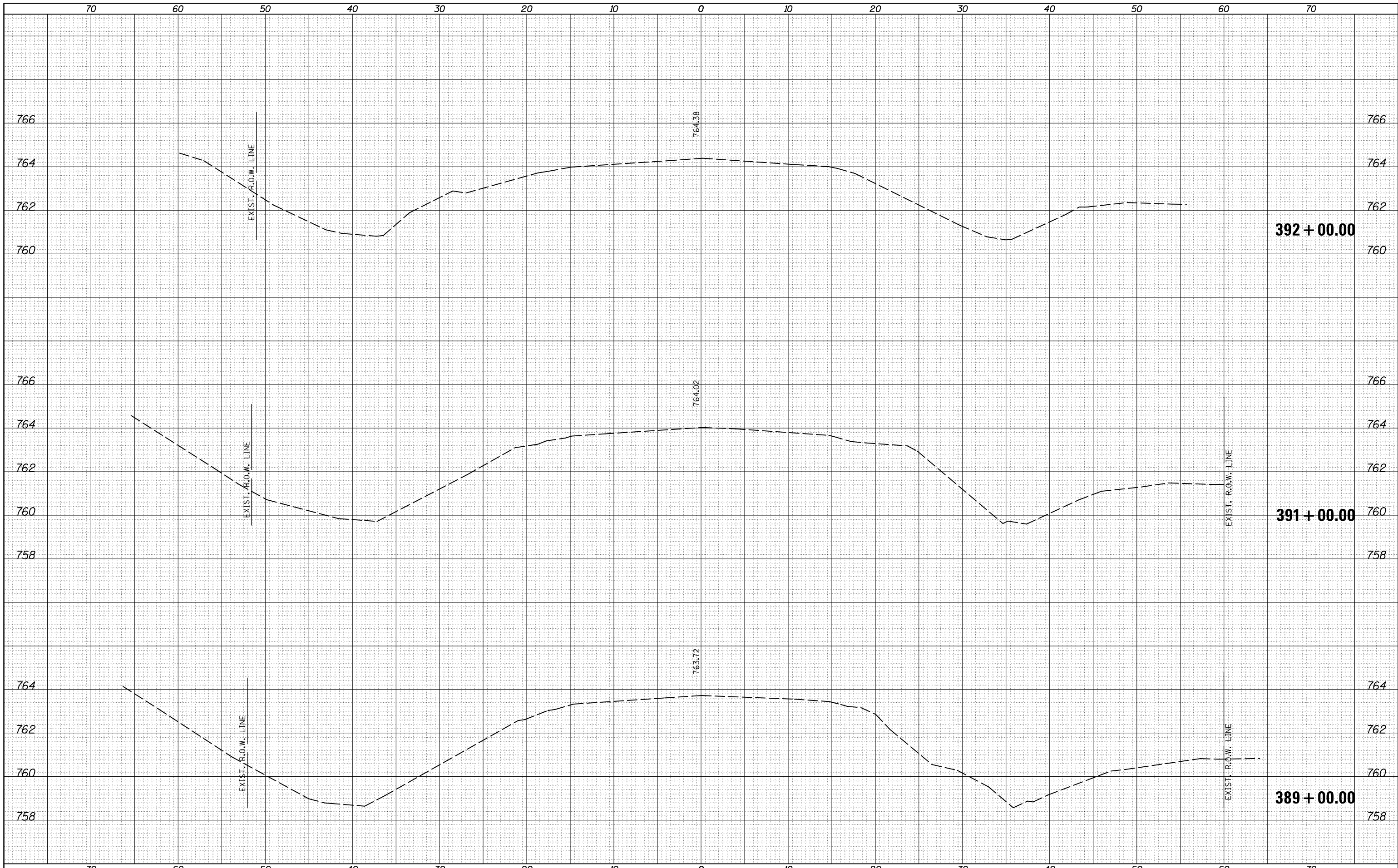
IL 54 CROSS SECTIONS

SCALE: SHEET OF 141 SHEETS STA. 386+00.00 TO STA. 388+00.00

F.A.P. RTE.	SECTION	COUNTY	TOTAL SHEETS	SHEET NO.
71	(122,121)I	*	199	183
* DEWITT / MCLEAN			CONTRACT NO. 70984	
ILLINOIS FED. AID PROJECT				

DATE	
BY	
SURVEYED	
PLOTTED	
TEMPLATE	
AREAS	
CHECKED	
FINAL SURVEY	
NOTE BOOK	
NO.	

DATE	
BY	
SURVEYED	
PLOTTED	
TEMPLATE	
AREAS	
CHECKED	
ORIGINAL SURVEY	
NOTE BOOK	
NO.	



FILE NAME = c:\pw_work\pwidot\castrub\d0313174\0570984-sht-XS-IL_54.dgn

USER NAME = castrub
 PLOT SCALE = 10.0000' / in.
 PLOT DATE = 1/3/2014

DESIGNED -
 DRAWN -
 CHECKED -
 DATE -

REVISED -
 REVISED -
 REVISED -
 REVISED -

**STATE OF ILLINOIS
 DEPARTMENT OF TRANSPORTATION**

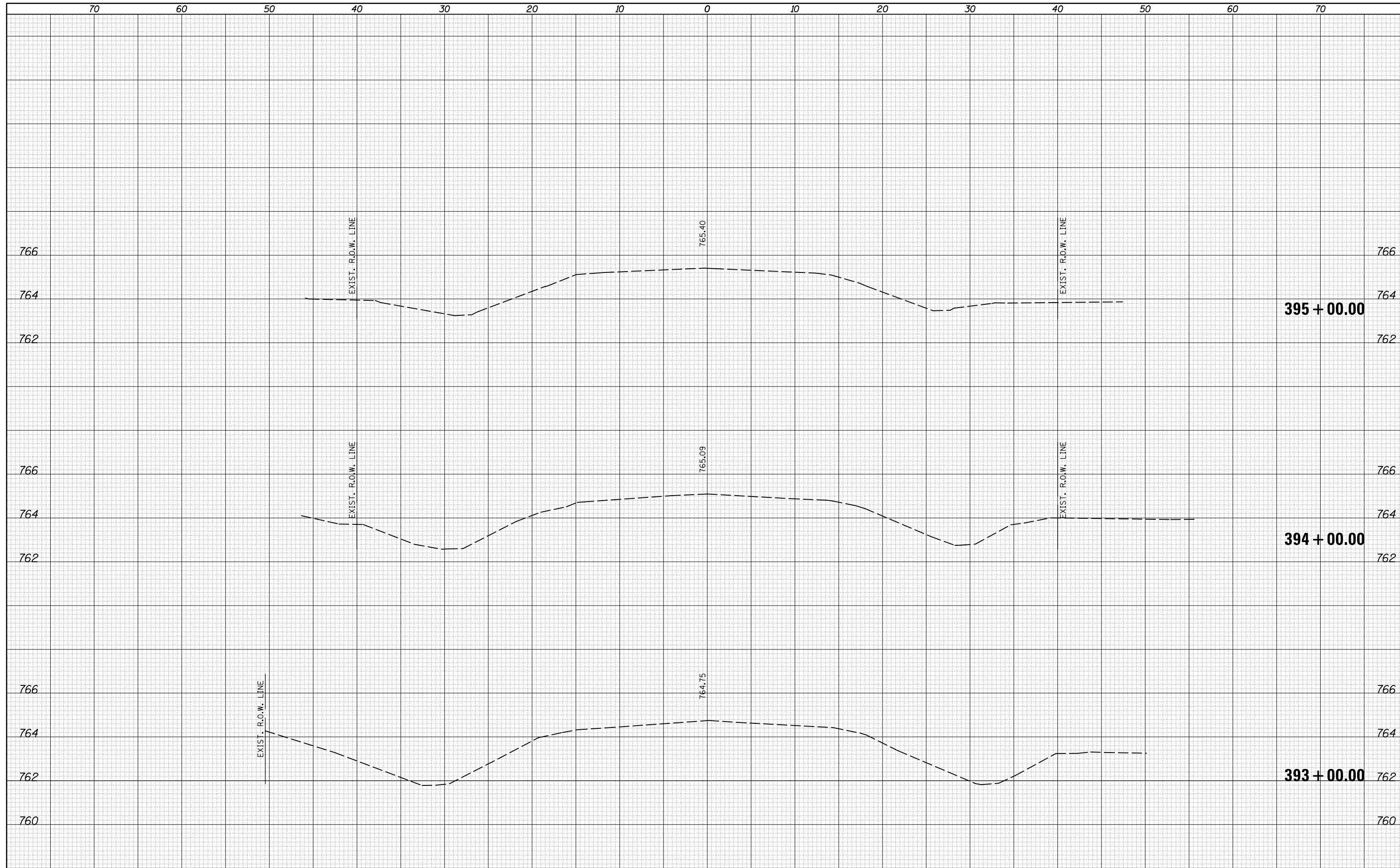
IL 54 CROSS SECTIONS

SCALE: SHEET OF 141 SHEETS STA. 389+00.00 TO STA. 392+00.00

F.A.P. RTE.	SECTION	COUNTY	TOTAL SHEETS	SHEET NO.
71	(122,121)I		199	184
• DEWITT / MCLEAN			CONTRACT NO. 70984	
ILLINOIS FED. AID PROJECT				

DATE	
BY	
FINAL SURVEY	SURVEYED
NOTE BOOK	PLOTTED
NO.	TEMPLATE
	AREAS
	CHECKED

DATE	
BY	
ORIGINAL SURVEY	SURVEYED
NOTE BOOK	PLOTTED
NO.	TEMPLATE
	AREAS
	CHECKED



FILE NAME =
 c:\pw_work\pwidot\castrub\d0313174\0570984-sht

USER NAME = castrub
 XS-IL_54.dgn
 PLOT SCALE = 10.0000' / in.
 PLOT DATE = 1/3/2014

DESIGNED -
 DRAWN -
 CHECKED -
 DATE -

REVISED -
 REVISED -
 REVISED -
 REVISED -

**STATE OF ILLINOIS
 DEPARTMENT OF TRANSPORTATION**

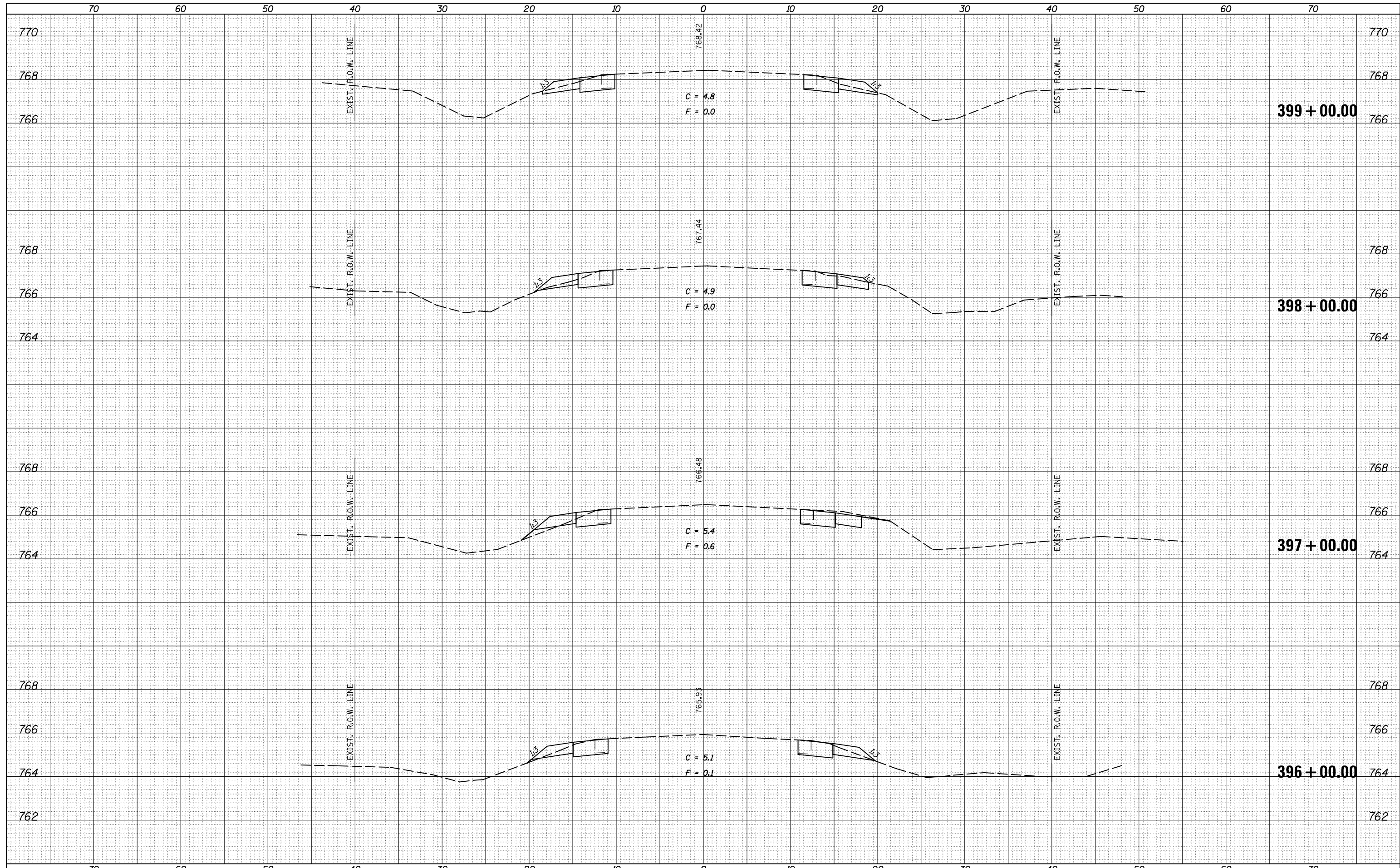
SCALE: SHEET OF 141 SHEETS STA. 393+00.00 TO STA. 395+00.00

IL 54 CROSS SECTIONS

F.A.P. RTE.	SECTION	COUNTY	TOTAL SHEETS	SHEET NO.
71	(122,121)I	•	199	185
• DEWITT / MCLEAN			CONTRACT NO. 70984	
ILLINOIS FED. AID PROJECT				

DATE	
BY	
FINAL SURVEY	
SURVEYED	
PLOTTED	
TEMPLATE	
NOTE BOOK	
AREAS	
CHECKED	
NO.	

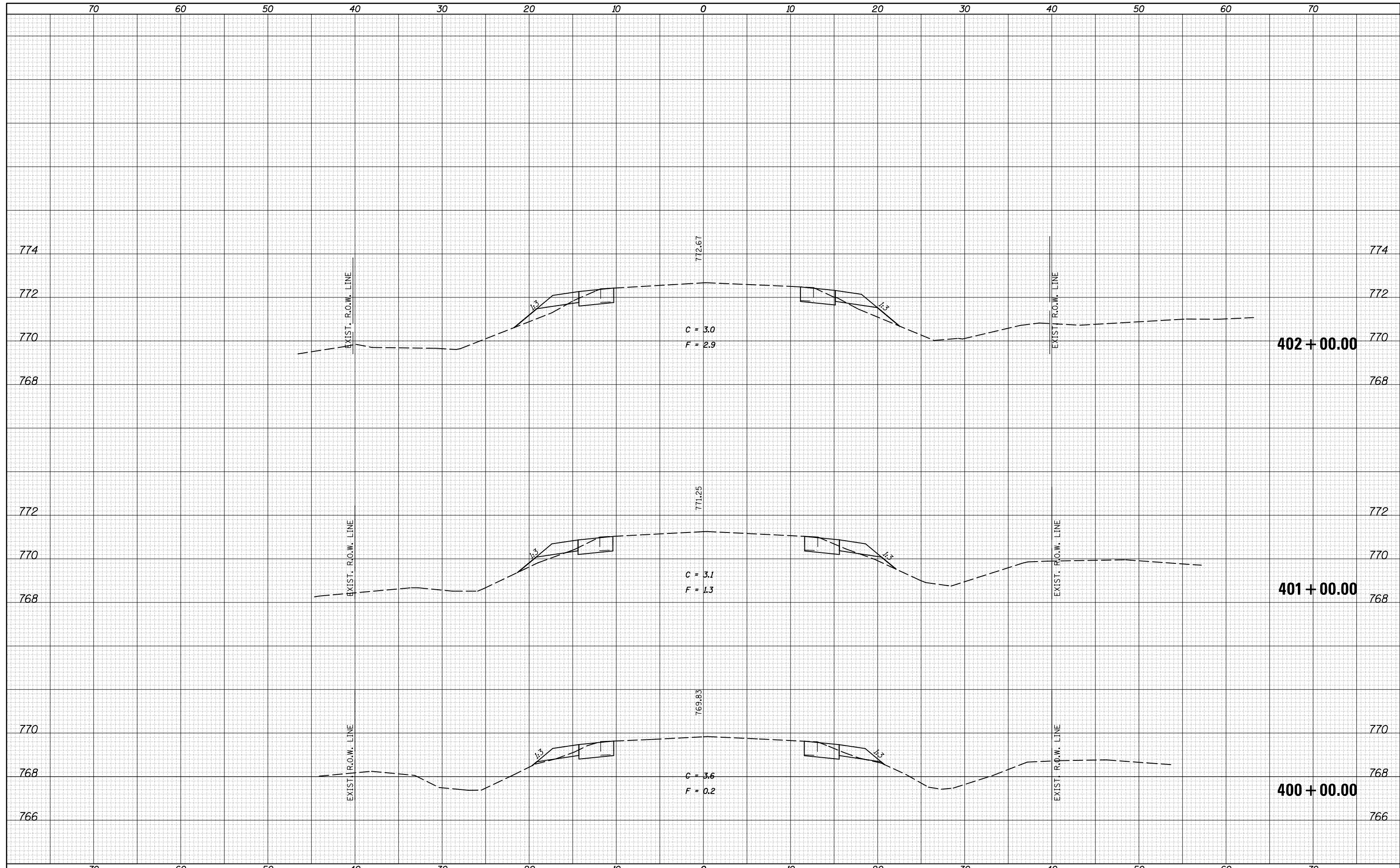
DATE	
BY	
ORIGINAL SURVEY	
SURVEYED	
PLOTTED	
TEMPLATE	
NOTE BOOK	
AREAS	
CHECKED	
NO.	



FILE NAME =	USER NAME = castrub	DESIGNED -	REVISED -	STATE OF ILLINOIS DEPARTMENT OF TRANSPORTATION	IL 54 CROSS SECTIONS	F.A.P. RTE.	SECTION	COUNTY	TOTAL SHEETS	SHEET NO.
c:\pw_work\pwidot\castrub\d0313174\0570984-shd-XS-IL_54.dgn	DRAWN -	REVISED -	71			(122,121)I	.	199	186	
PLOT SCALE = 10.0000' / in.	CHECKED -	REVISED -	• DEWITT / MCLEAN			CONTRACT NO. 70984				
MODELNAME	DATE -	REVISED -	SCALE:			SHEET	OF 141 SHEETS	STA. 396+00.00	TO STA. 399+00.00	ILLINOIS FED. AID PROJECT

DATE	
BY	
FINAL SURVEY	SURVEYED
NOTE BOOK NO.	PLOTTED
	TEMPLATE
	AREAS CHECKED
	AREAS CHECKED

DATE	
BY	
ORIGINAL SURVEY	SURVEYED
NOTE BOOK NO.	PLOTTED
	TEMPLATE
	AREAS CHECKED
	AREAS CHECKED



FILE NAME =	USER NAME = castrob	DESIGNED -	REVISED -
ca:\pw_work\pwidth\castrob\d0313174\0570984-sh1-XS-IL_54.dgn		DRAWN -	REVISED -
		CHECKED -	REVISED -
		DATE -	REVISED -
MODELNAME	PLOT DATE = 1/3/2014		

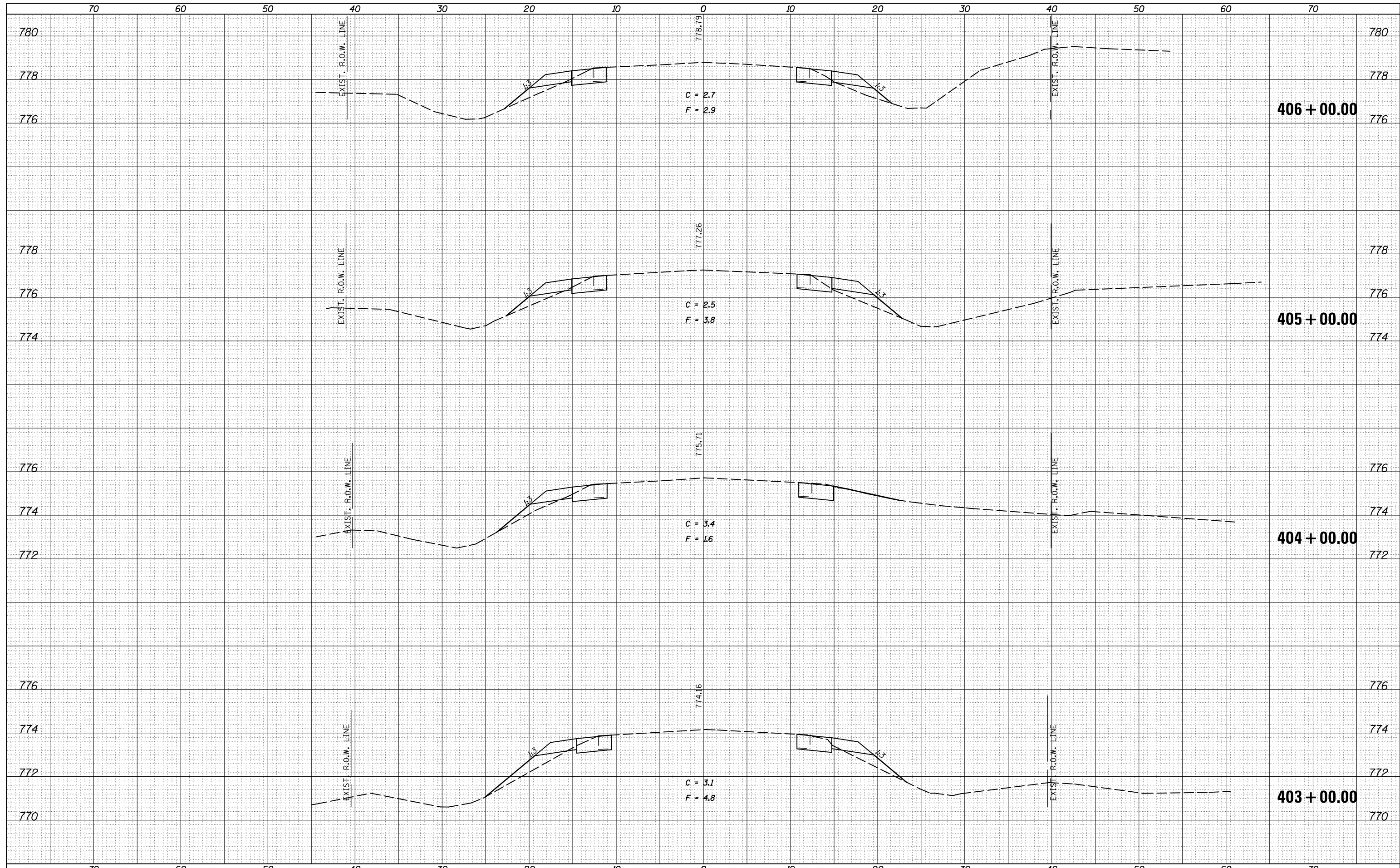
**STATE OF ILLINOIS
DEPARTMENT OF TRANSPORTATION**

SCALE:		SHEET OF 141 SHEETS		STA. 400+00.00 TO STA. 402+00.00	
--------	--	---------------------	--	----------------------------------	--

F.A.P. RTE.	SECTION	COUNTY	TOTAL SHEETS	SHEET NO.
71	(122,121)I		199	187
• DEWITT / MCLEAN			CONTRACT NO. 70984	
ILLINOIS FED. AID PROJECT				

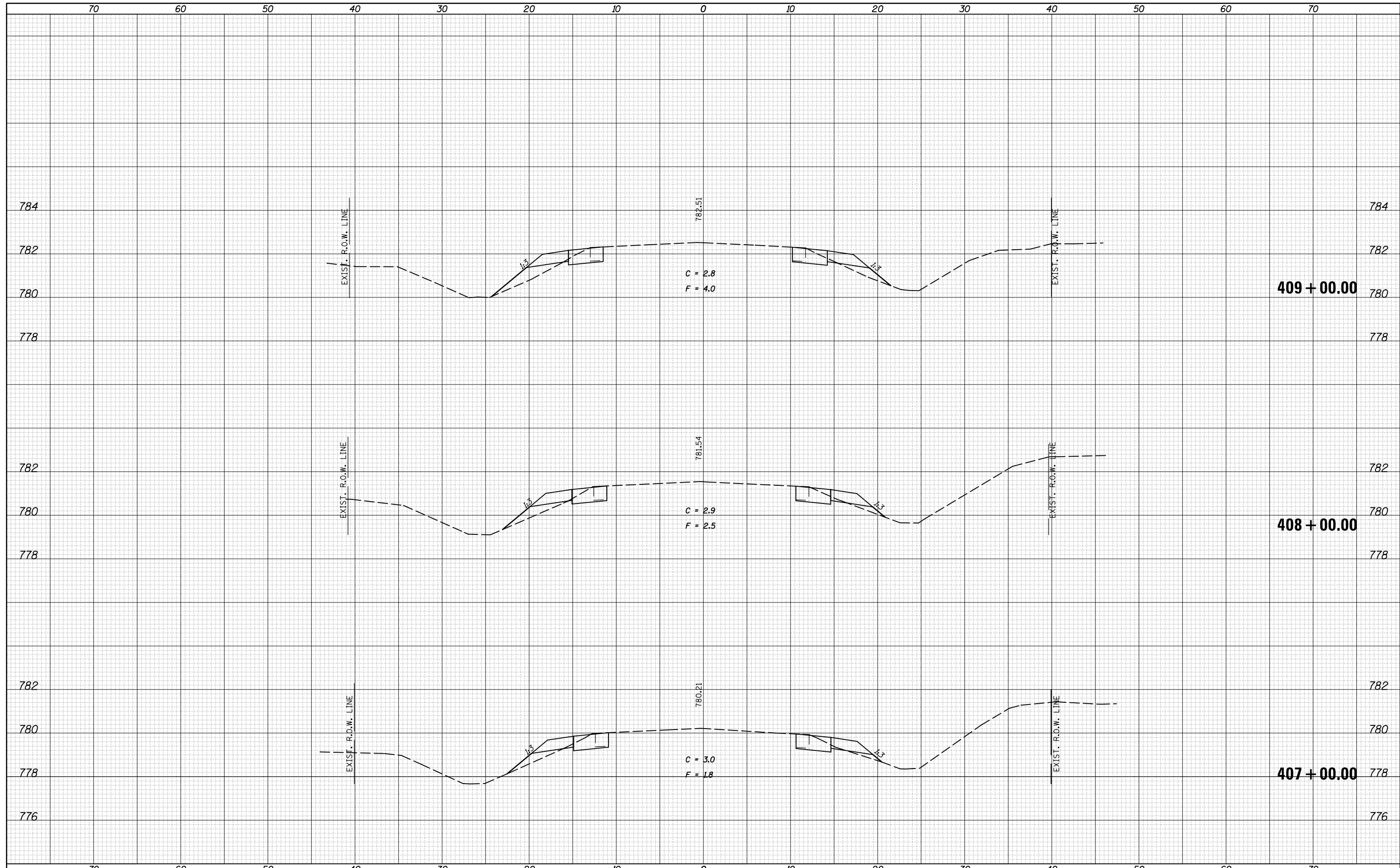
DATE	
BY	
FINAL SURVEY	SURVEYED
NOTE BOOK	PLOTTED
NO.	TEMPLATE
	AREAS
	CHECKED

DATE	
BY	
ORIGINAL SURVEY	SURVEYED
NOTE BOOK	PLOTTED
NO.	TEMPLATE
	AREAS
	CHECKED



BY	DATE

ORIGINAL SURVEY	SURVEYED	DATE
NOTE BOOK	PLOTTED	
NO.	TEMPLATE	
	AREAS	
	CHECKED	



FILE NAME =	USER NAME = castrub	DESIGNED -	REVISED -
c:\pw_work\pwidot\castrub\d0313174\0570984-sht-XS-IL_54.dgn		DRAWN -	REVISED -
		CHECKED -	REVISED -
		DATE -	REVISED -

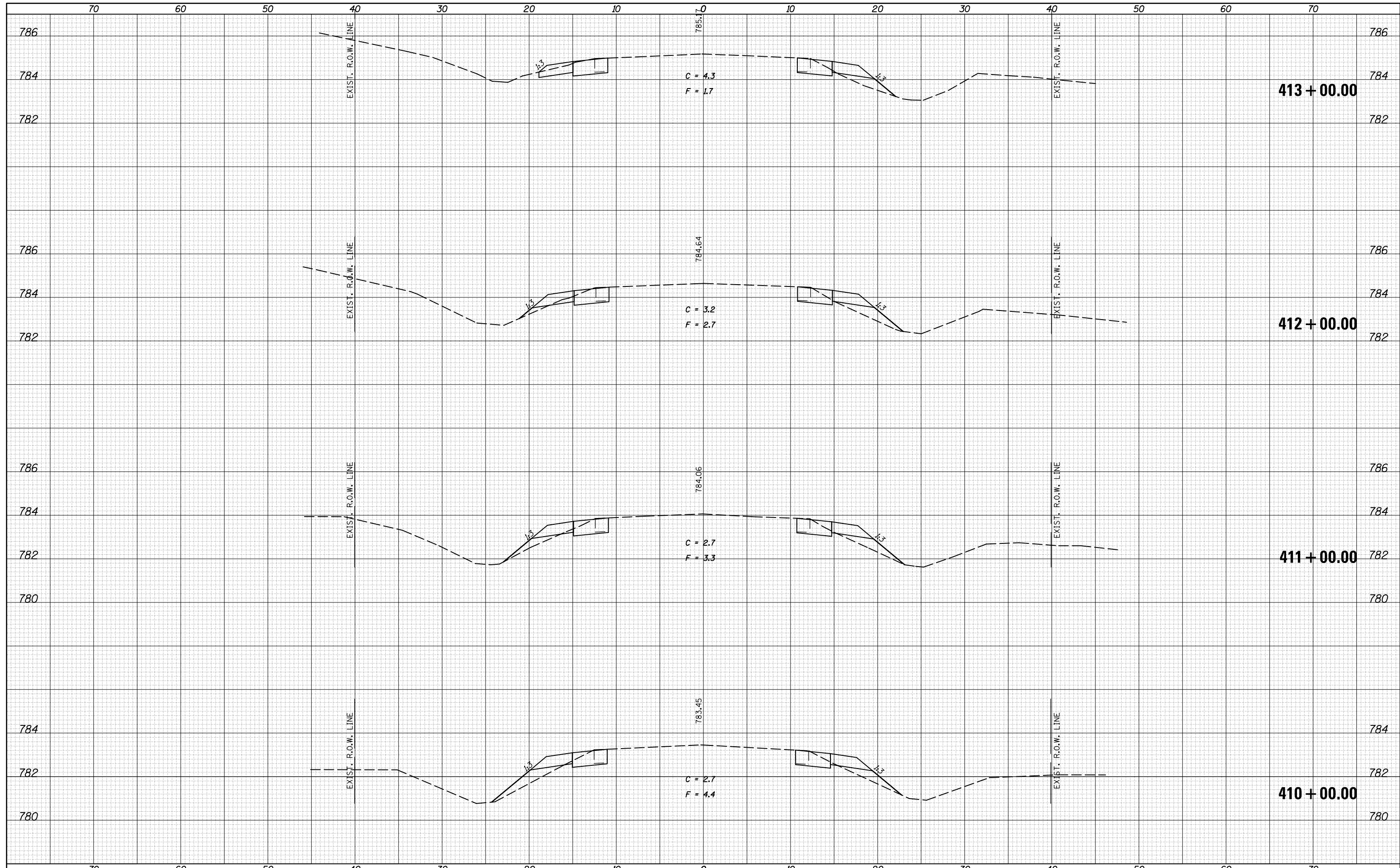
**STATE OF ILLINOIS
DEPARTMENT OF TRANSPORTATION**

SCALE:	SHEET	OF 141 SHEETS	STA. 407+00.00	TO STA. 409+00.00
--------	-------	---------------	----------------	-------------------

F.A.P. RTE.	SECTION	COUNTY	TOTAL SHEETS	SHEET NO.
71	(122,121)I	•	199	189
• DEWITT / MCLEAN			CONTRACT NO. 70984	
ILLINOIS FED. AID PROJECT				

DATE	
BY	
FINISHED SURVEY	
PLOTTED	
TEMPLATE	
NOTE BOOK	
AREAS CHECKED	
NO.	

DATE	
BY	
ORIGINAL SURVEY	
PLOTTED	
TEMPLATE	
NOTE BOOK	
AREAS CHECKED	
NO.	



FILE NAME = c:\pw_work\pwidot\castrub\d0313174\0570984-sht-XS-IL_54.dgn

USER NAME = castrub
 DESIGNED -
 DRAWN -
 CHECKED -
 DATE -

DESIGNED -
 DRAWN -
 CHECKED -
 DATE -

REVISED -
 REVISED -
 REVISED -
 REVISED -

STATE OF ILLINOIS
 DEPARTMENT OF TRANSPORTATION

IL 54 CROSS SECTIONS

SCALE: SHEET OF 141 SHEETS STA. 410+00.00 TO STA. 413+00.00

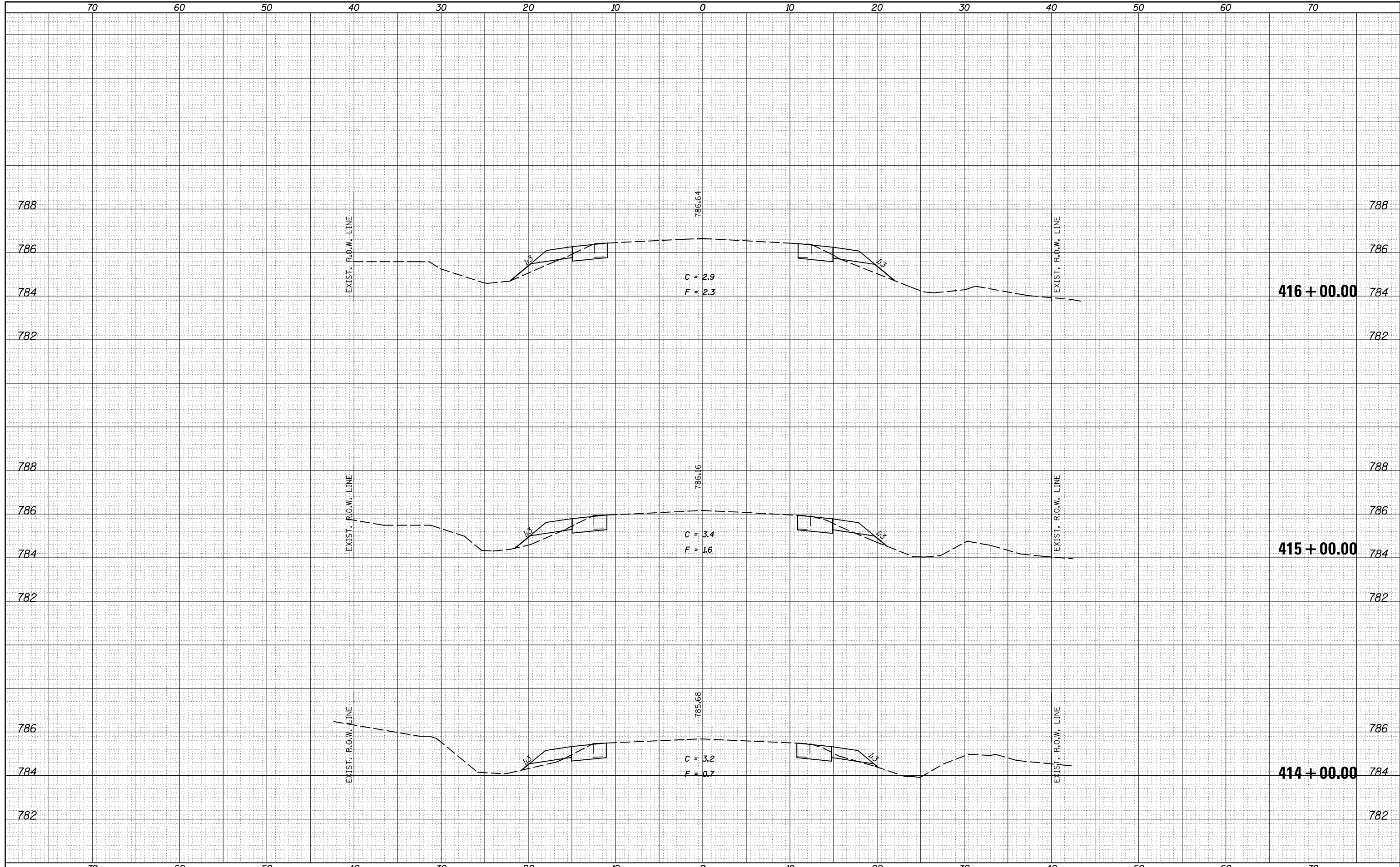
F.A.P. RTE.	SECTION	COUNTY	TOTAL SHEETS	SHEET NO.
71	(122,121)I		199	190
• DEWITT / MCLEAN			CONTRACT NO. 70984	
ILLINOIS FED. AID PROJECT				

BY	DATE

BY	DATE

FINAL SURVEY NO.	SURVEYED	PLOTTED	TEMPLATE	AREAS CHECKED

ORIGINAL SURVEY NO.	SURVEYED	PLOTTED	TEMPLATE	AREAS CHECKED



FILE NAME =	USER NAME = castrub	DESIGNED -	REVISED -
c:\pw_work\pwidot\castrub\d0313174\0570984-sh1-XS-IL_54.dgn		DRAWN -	REVISED -
		CHECKED -	REVISED -
		DATE -	REVISED -

**STATE OF ILLINOIS
DEPARTMENT OF TRANSPORTATION**

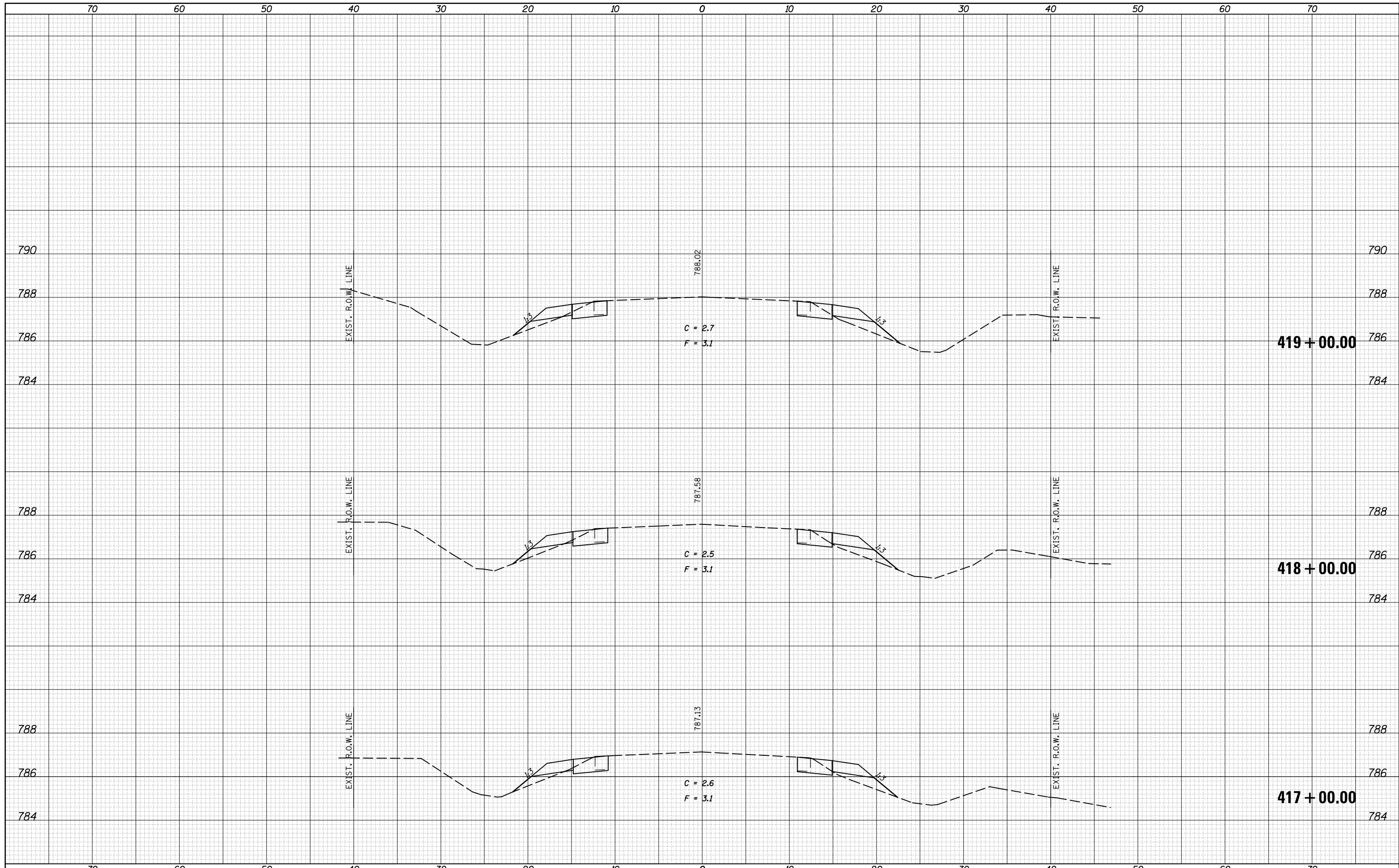
IL 54 CROSS SECTIONS

SCALE: SHEET OF 141 SHEETS STA. 414+00.00 TO STA. 416+00.00

F.A.P. RTE.	SECTION	COUNTY	TOTAL SHEETS	SHEET NO.
71	(122,121)I	•	199	191
• DEWITT / MCLEAN			CONTRACT NO. 70984	
ILLINOIS FED. AID PROJECT				

DATE	
BY	
NO.	
ORIGINAL SURVEY	
NOTE BOOK	
AREAS CHECKED	

DATE	
BY	
NO.	
ORIGINAL SURVEY	
NOTE BOOK	
AREAS CHECKED	



FILE NAME =
 c:\pw_work\pwidot\castron\d0313174\0570984-sh1-XS-IL_54.dgn
 MODELNAME

USER NAME = castron
 DRAWN -
 CHECKED -
 DATE - 1/3/2014

DESIGNED -
 DRAWN -
 CHECKED -
 DATE -

REVISED -
 REVISED -
 REVISED -
 REVISED -

**STATE OF ILLINOIS
 DEPARTMENT OF TRANSPORTATION**

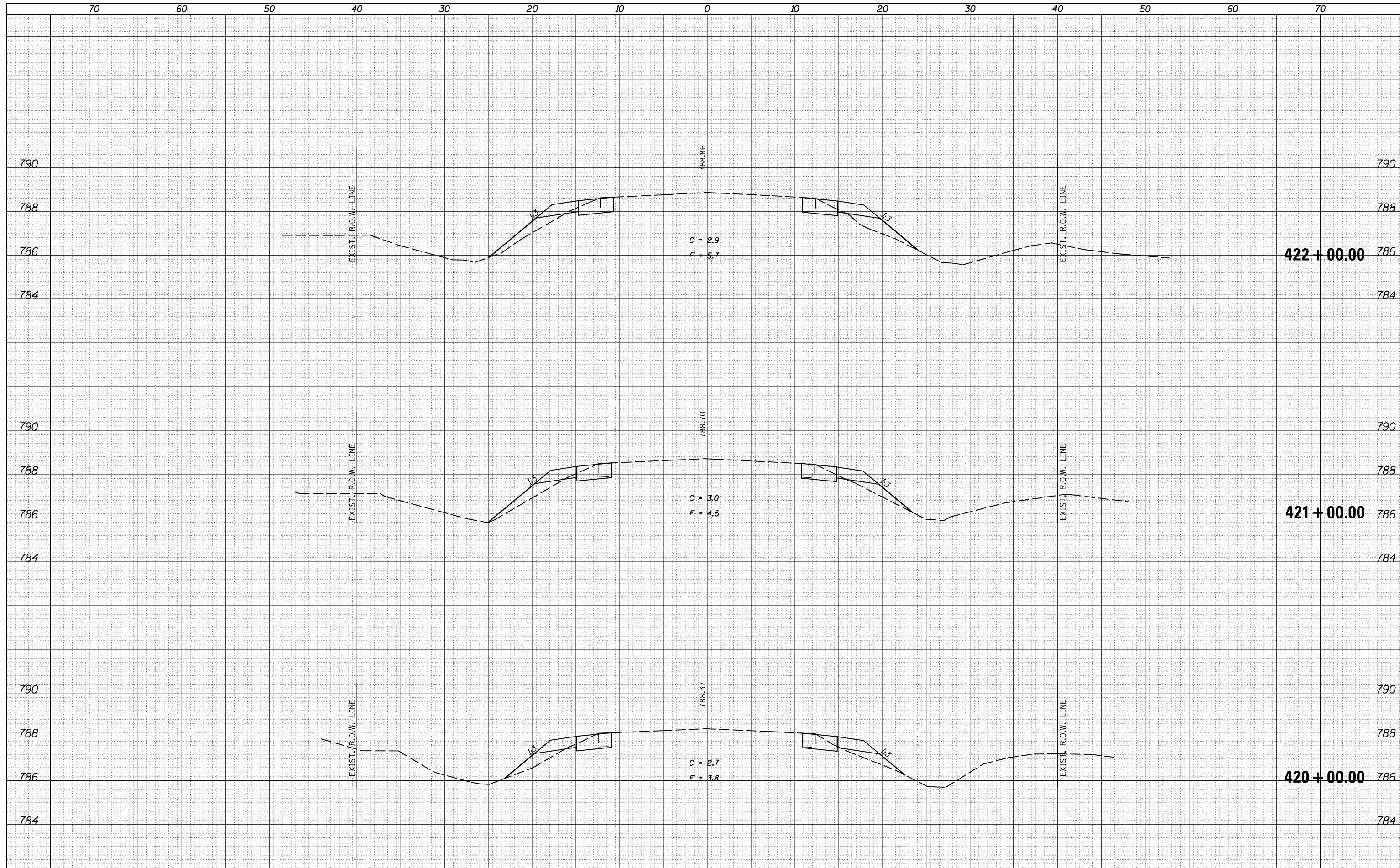
SCALE: SHEET OF 141 SHEETS STA. 417+00.00 TO STA. 419+00.00

IL 54 CROSS SECTIONS

F.A.P. RTE.	SECTION	COUNTY	TOTAL SHEETS	SHEET NO.
71	(122,121)I		199	192
• DEWITT / MCLEAN			CONTRACT NO. 70984	
ILLINOIS FED. AID PROJECT				

DATE	
BY	
FINISHED SURVEY	
PLOTTED	
TEMPLATE	
AREAS	
CHECKED	
NO.	

DATE	
BY	
ORIGINAL SURVEY	
PLOTTED	
TEMPLATE	
AREAS	
CHECKED	
NO.	



FILE NAME =
 c:\pw_work\pwidot\castrub\d0313174\0570984-sht-XS-IL_54.dgn

USER NAME = castrub
 DESIGNED -
 DRAWN -
 CHECKED -
 DATE -

DESIGNED -
 DRAWN -
 CHECKED -
 DATE -

REVISED -
 REVISED -
 REVISED -
 REVISED -

STATE OF ILLINOIS
 DEPARTMENT OF TRANSPORTATION

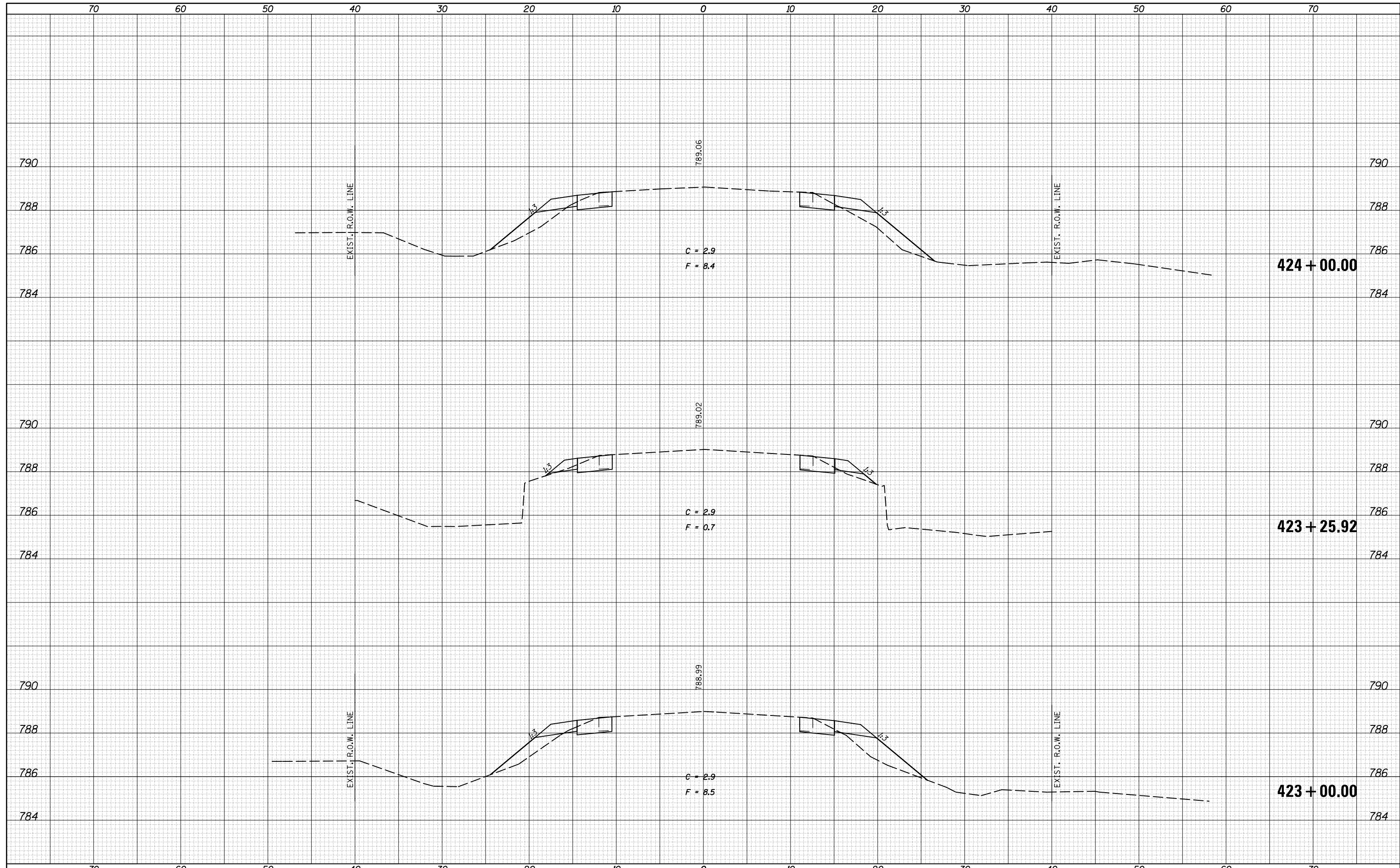
IL 54 CROSS SECTIONS

SCALE: SHEET OF 141 SHEETS STA. 420+00.00 TO STA. 422+00.00

F.A.P. RTE.	SECTION	COUNTY	TOTAL SHEETS	SHEET NO.
71	(122,121)I		199	193
• DEWITT / MCLEAN			CONTRACT NO. 70984	
ILLINOIS FED. AID PROJECT				

DATE	
BY	
SURVEYED	
PLOTTED	
TEMPLATE	
AREAS	
CHECKED	
FINAL SURVEY	
NOTE BOOK	
NO.	

DATE	
BY	
SURVEYED	
PLOTTED	
TEMPLATE	
AREAS	
CHECKED	
ORIGINAL SURVEY	
NOTE BOOK	
NO.	



FILE NAME =
 c:\pw_work\pwidot\castron\d0313174\0570984-sht-XS-IL_54.dgn
 MODELNAME

USER NAME = castron
 PLOT SCALE = 10.0000' / in.
 PLOT DATE = 1/3/2014

DESIGNED -
 DRAWN -
 CHECKED -
 DATE -

REVISED -
 REVISED -
 REVISED -
 REVISED -

STATE OF ILLINOIS
 DEPARTMENT OF TRANSPORTATION

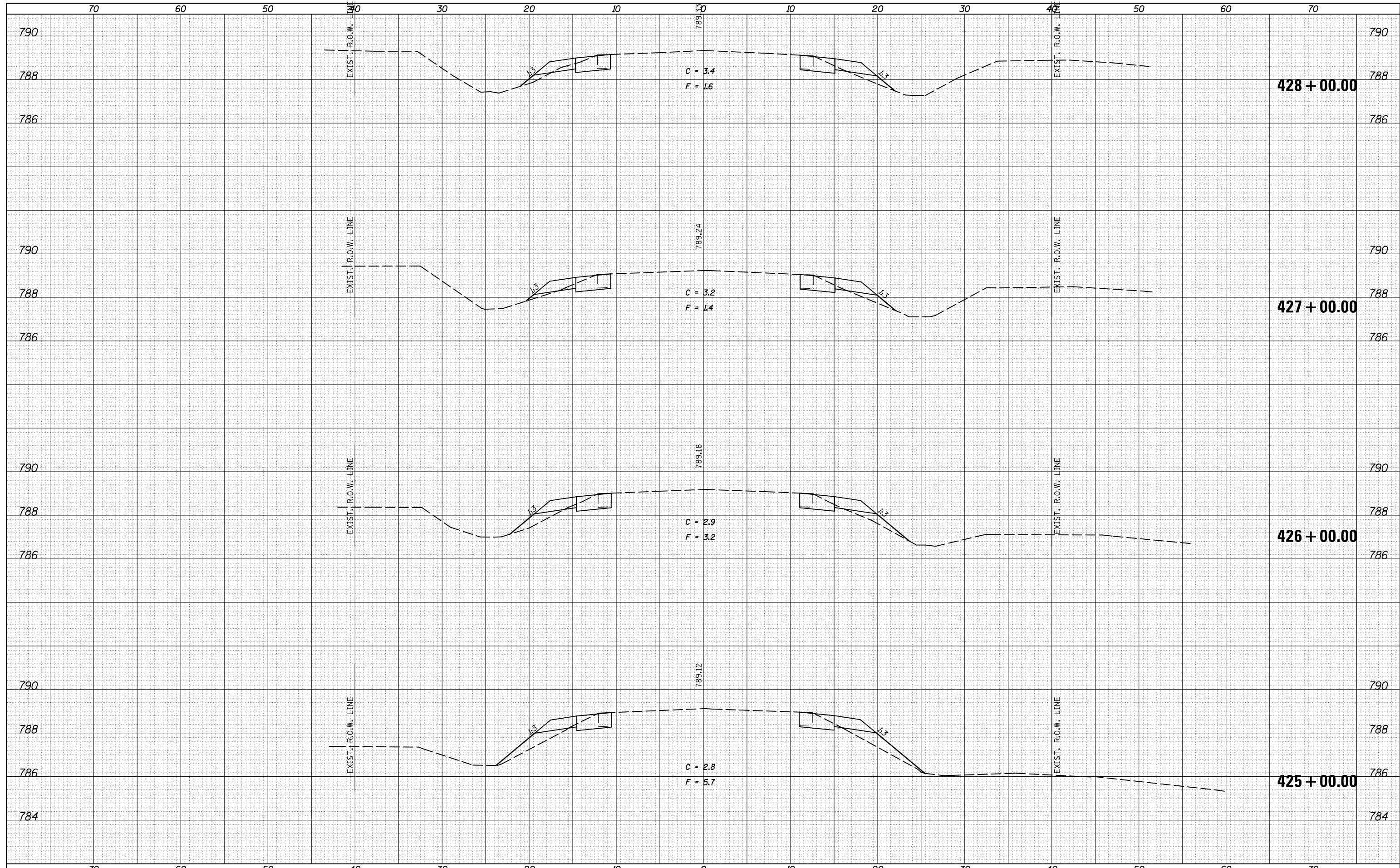
IL 54 CROSS SECTIONS

SCALE: SHEET OF 141 SHEETS STA. 423+00.00 TO STA. 424+00.00

F.A.P. RTE.	SECTION	COUNTY	TOTAL SHEETS	SHEET NO.
71	(122,121)I		199	194
• DEWITT / MCLEAN			CONTRACT NO. 70984	
ILLINOIS FED. AID PROJECT				

DATE	
BY	
FINAL SURVEY	SURVEYED
NOTE BOOK	PLOTTED
NO.	TEMPLATE
	AREAS
	CHECKED

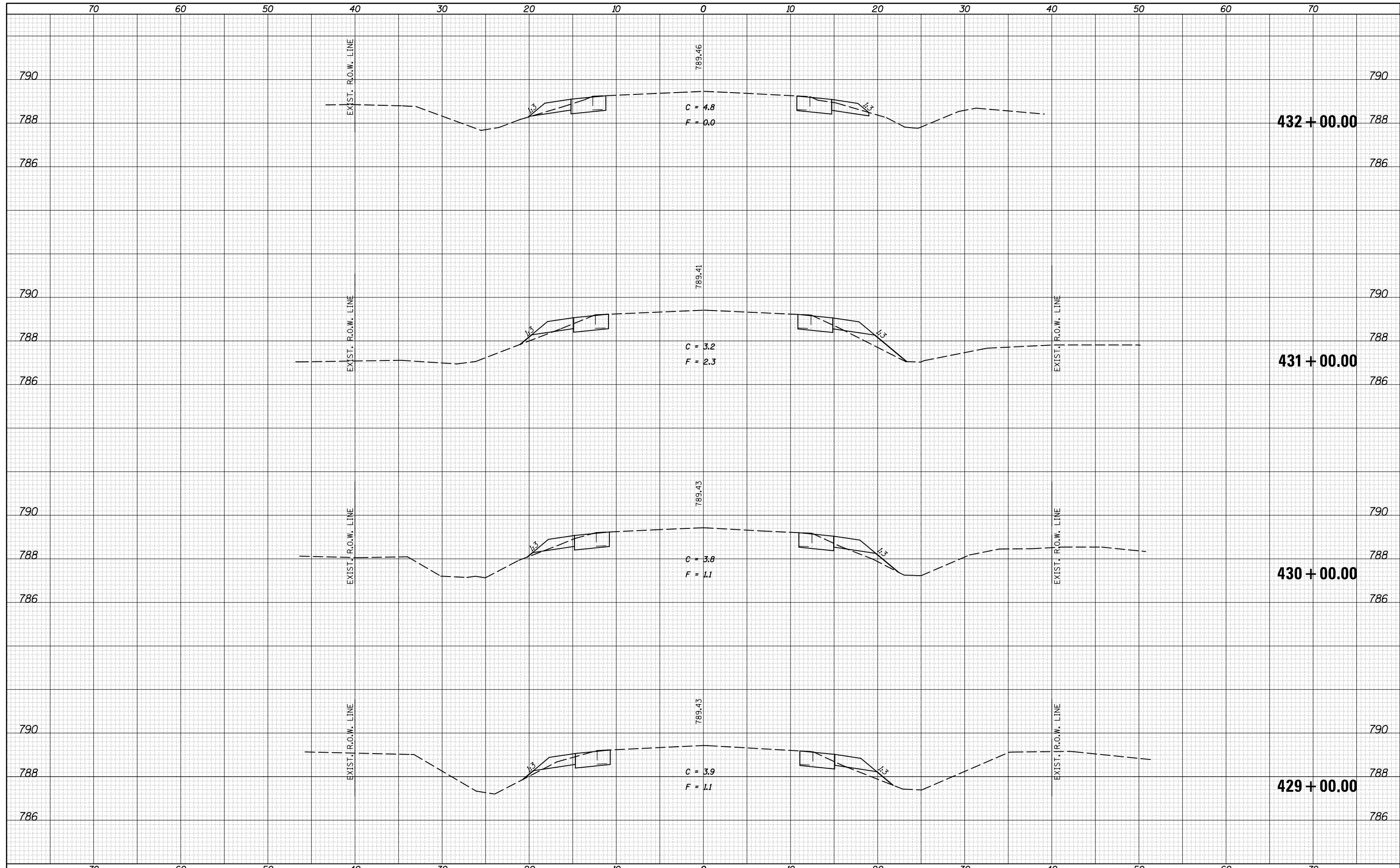
DATE	
BY	
ORIGINAL SURVEY	SURVEYED
NOTE BOOK	PLOTTED
NO.	TEMPLATE
	AREAS
	CHECKED



FILE NAME =	USER NAME = castrub	DESIGNED -	REVISED -	STATE OF ILLINOIS DEPARTMENT OF TRANSPORTATION	IL 54 CROSS SECTIONS SCALE: SHEET OF 141 SHEETS STA. 425+00.00 TO STA. 428+00.00	F.A.P. RTE.	SECTION	COUNTY	TOTAL SHEETS	SHEET NO.
ci:\pw_work\pwidot\castrub\d0313174\0570984-shs-XS-IL_54.dgn	DRAWN -	REVISED -	71			(122,121)I	.	199	195	
MODELNAME	PLOT SCALE = 10.0000' / in.	CHECKED -	REVISED -			• DEWITT / MCLEAN		CONTRACT NO. 70984		
	PLOT DATE = 1/3/2014	DATE -	REVISED -			ILLINOIS FED. AID PROJECT				

DATE	
BY	
FINAL SURVEY NO.	
SURVEYED PLOTTED AREAS CHECKED	
NOTE BOOK	
TEMPLATE	
AREAS CHECKED	

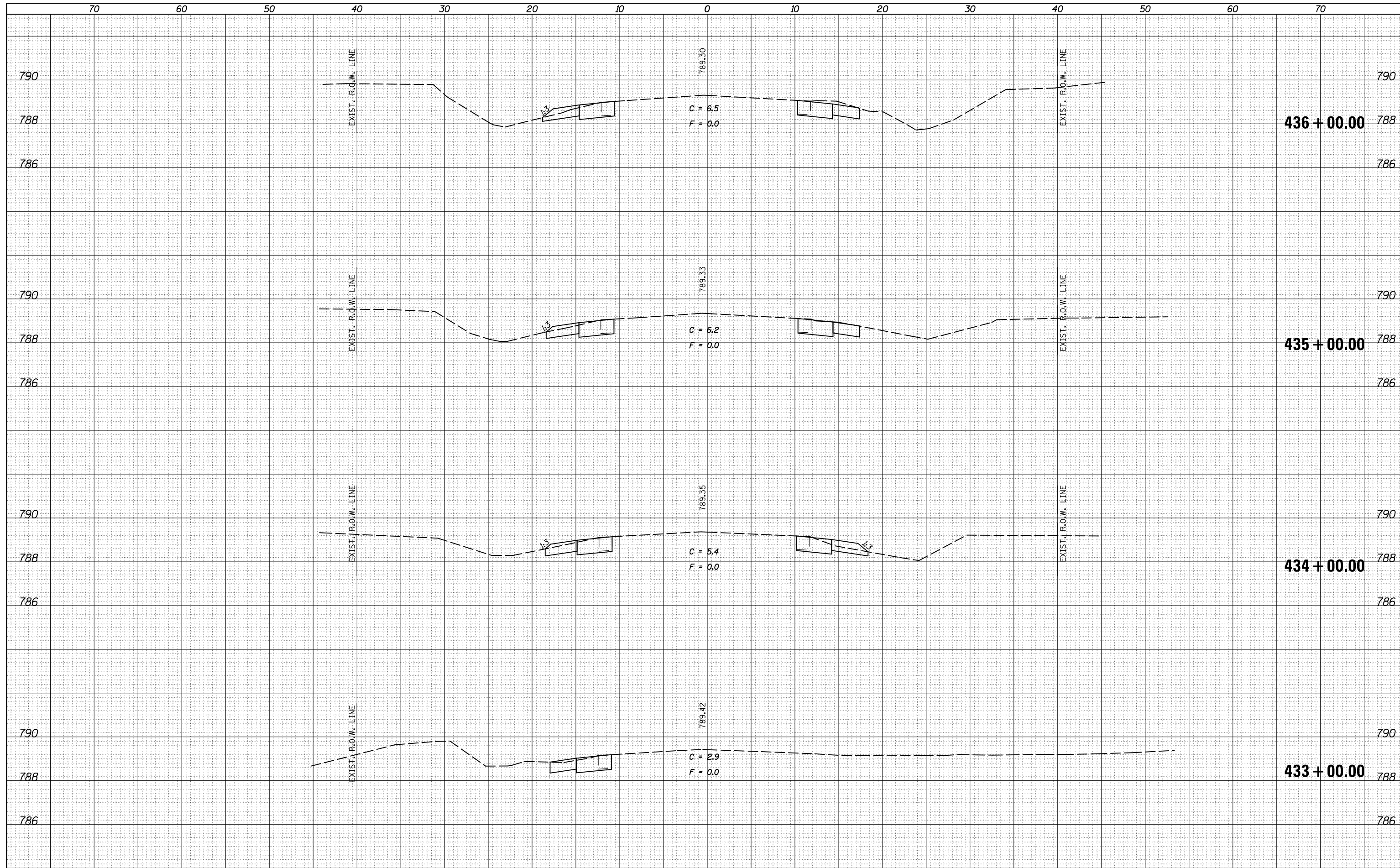
DATE	
BY	
ORIGINAL SURVEY NO.	
SURVEYED PLOTTED AREAS CHECKED	
NOTE BOOK	
TEMPLATE	
AREAS CHECKED	



FILE NAME =	USER NAME = castrub	DESIGNED -	REVISED -	STATE OF ILLINOIS DEPARTMENT OF TRANSPORTATION	IL 54 CROSS SECTIONS SCALE: SHEET OF 141 SHEETS STA. 429+00.00 TO STA. 432+00.00	F.A.P. RTE.	SECTION	COUNTY	TOTAL SHEETS	SHEET NO.
c:\pw_work\pwidot\castrub\d0313174\0570984-sh1-XS-IL_54.dgn	DRAWN -	REVISED -	71			(122,121)I	.	199	196	
PLOT SCALE = 10.0000' / in.	CHECKED -	REVISED -	• DEWITT / MCLEAN			CONTRACT NO. 70984				
DATE = 1/3/2014	DATE -	REVISED -	ILLINOIS FED. AID PROJECT							

DATE	
BY	
FINAL SURVEY NO.	
SURVEYED PLOTTED	
TEMPLATE AREAS CHECKED	
NOTE BOOK AREAS CHECKED	

DATE	
BY	
ORIGINAL SURVEY NO.	
SURVEYED PLOTTED	
TEMPLATE AREAS CHECKED	
NOTE BOOK AREAS CHECKED	



FILE NAME =	USER NAME = castr0b	DESIGNED -	REVISED -
c:\pw_work\pwidot\castr0b\d0313174\0570984-sh1-XS-IL_54.dgn		DRAWN -	REVISED -
		CHECKED -	REVISED -
		DATE -	REVISED -
MODELNAME	PLOT DATE = 1/3/2014		

**STATE OF ILLINOIS
DEPARTMENT OF TRANSPORTATION**

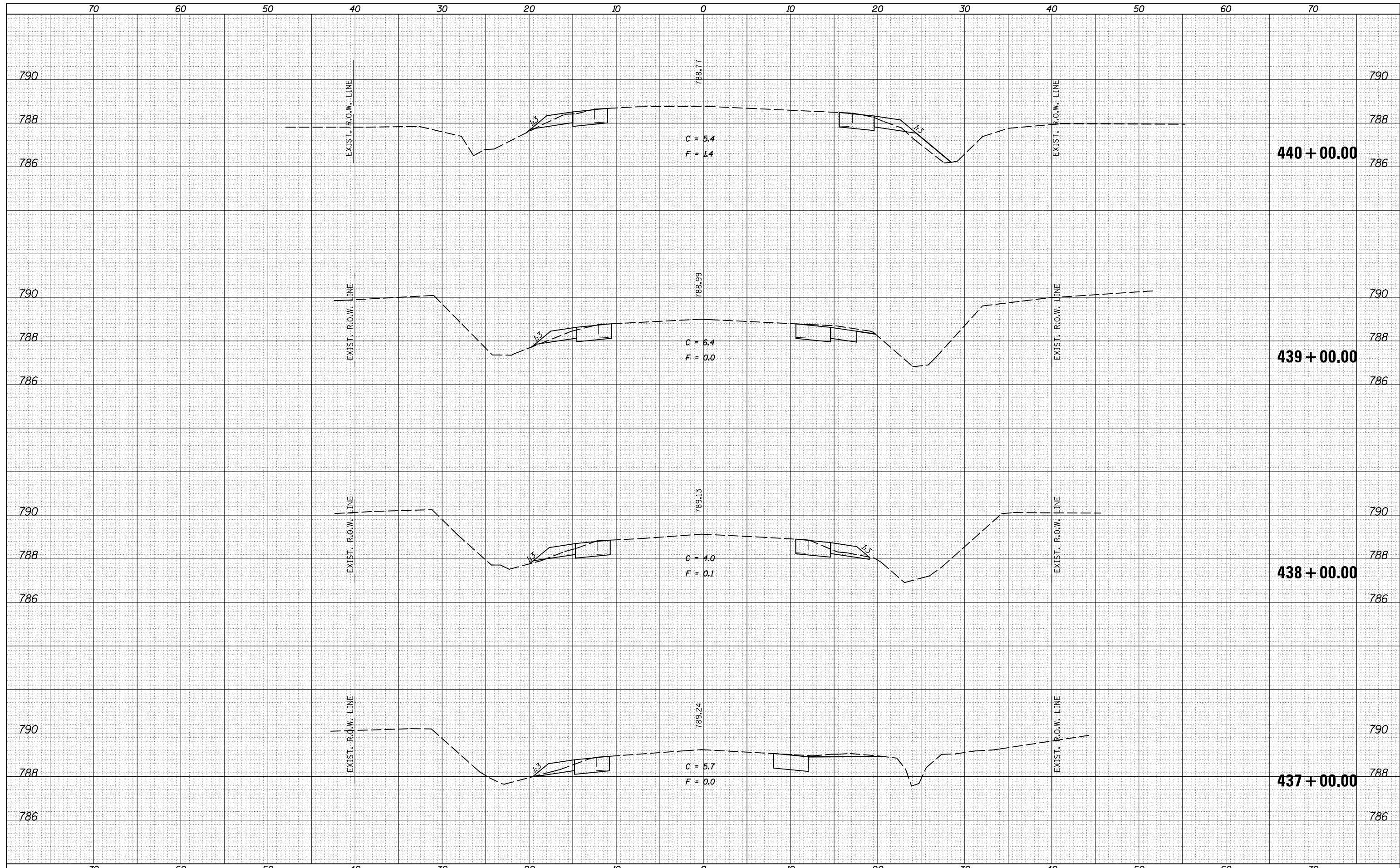
IL 54 CROSS SECTIONS

SCALE: SHEET OF 141 SHEETS STA. 433+00.00 TO STA. 436+00.00

F.A.P. RTE.	SECTION	COUNTY	TOTAL SHEETS	SHEET NO.
71	(122,121)I	*	199	197
* DEWITT / MCLEAN			CONTRACT NO. 70984	
ILLINOIS FED. AID PROJECT				

DATE	
BY	
FINAL SURVEY	SURVEYED
NOTE BOOK	PLOTTED
NO.	TEMPLATE
	AREAS
	CHECKED

DATE	
BY	
ORIGINAL SURVEY	SURVEYED
NOTE BOOK	PLOTTED
NO.	TEMPLATE
	AREAS
	CHECKED



FILE NAME =
 c:\pw_work\pwidot\castrab\d0313174\0570984-sh1-XS-IL_54.dgn

USER NAME = castrab
 PLOT SCALE = 10.0000' / in.
 PLOT DATE = 1/3/2014

DESIGNED -
 DRAWN -
 CHECKED -
 DATE -

REVISED -
 REVISED -
 REVISED -
 REVISED -

STATE OF ILLINOIS
 DEPARTMENT OF TRANSPORTATION

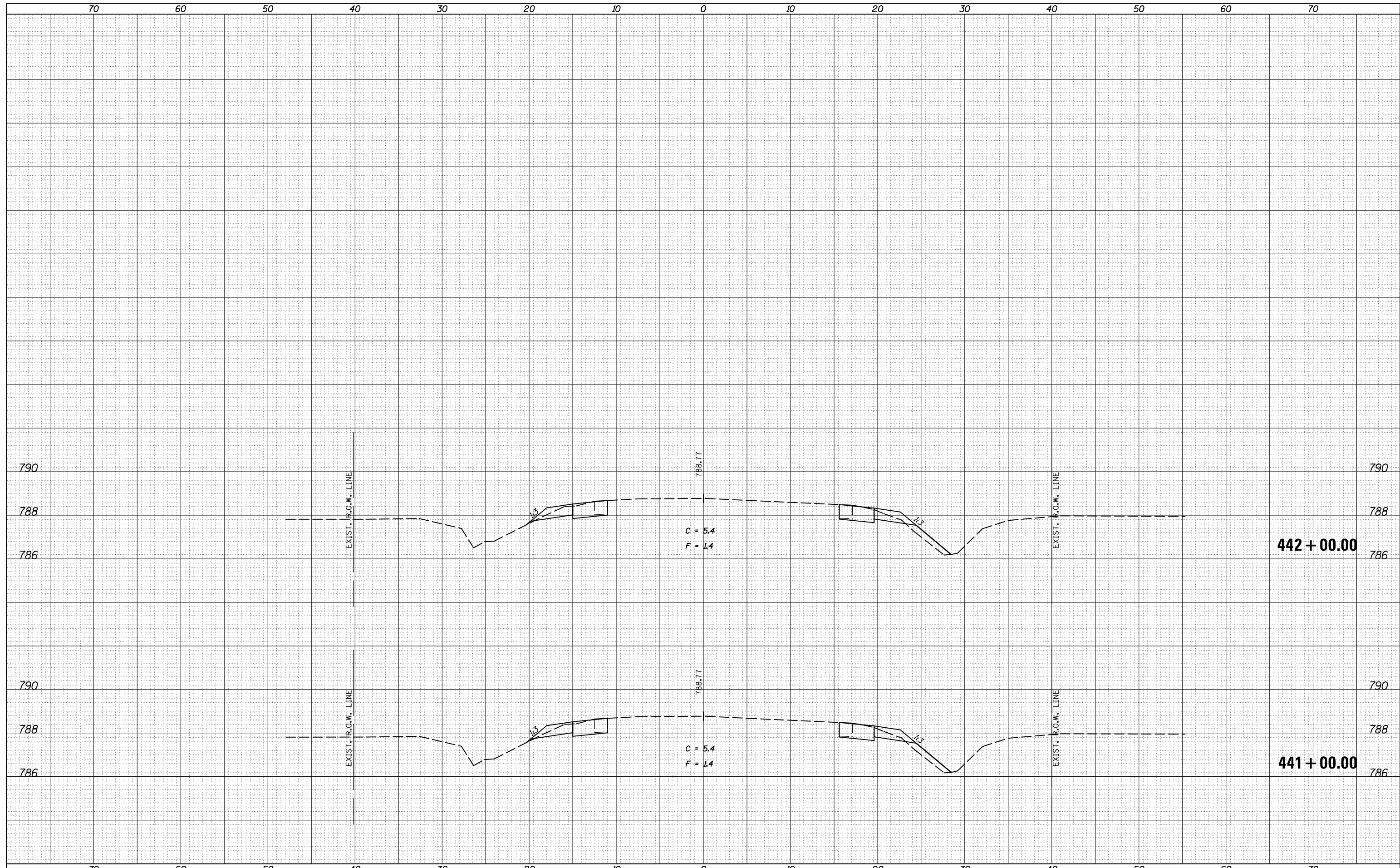
IL 54 CROSS SECTIONS

SCALE: SHEET OF 141 SHEETS STA. 437+00.00 TO STA. 440+00.00

F.A.P. RTE.	SECTION	COUNTY	TOTAL SHEETS	SHEET NO.
71	(122,121)I		199	198
• DEWITT / MCLEAN			CONTRACT NO. 70984	
ILLINOIS FED. AID PROJECT				

DATE	
BY	
FINAL SURVEY NO.	
SURVEYED AREAS	CHECKED
PLOTTED TEMPLATE	
NOTE BOOK	
AREAS CHECKED	

DATE	
BY	
ORIGINAL SURVEY NO.	
SURVEYED AREAS	CHECKED
PLOTTED TEMPLATE	
NOTE BOOK	
AREAS CHECKED	



FILE NAME = c:\pw_work\pwidot\castr0b\d0313174\0570984-sh1-XS-IL_54.dgn
 \$MODELNAME\$

USER NAME = castr0b	DESIGNED -	REVISED -
PLOT SCALE = 10.0000' / in.	DRAWN -	REVISED -
PLOT DATE = 1/3/2014	CHECKED -	REVISED -
	DATE -	REVISED -

**STATE OF ILLINOIS
DEPARTMENT OF TRANSPORTATION**

IL 54 CROSS SECTIONS
 SCALE: SHEET 141 OF 141 SHEETS STA. TO STA.

F.A.P. RTE.	SECTION	COUNTY	TOTAL SHEETS	SHEET NO.
71	(122,121)I		199	199
• DEWITT / MCLEAN			CONTRACT NO. 70984	
ILLINOIS FED. AID PROJECT				