



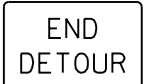


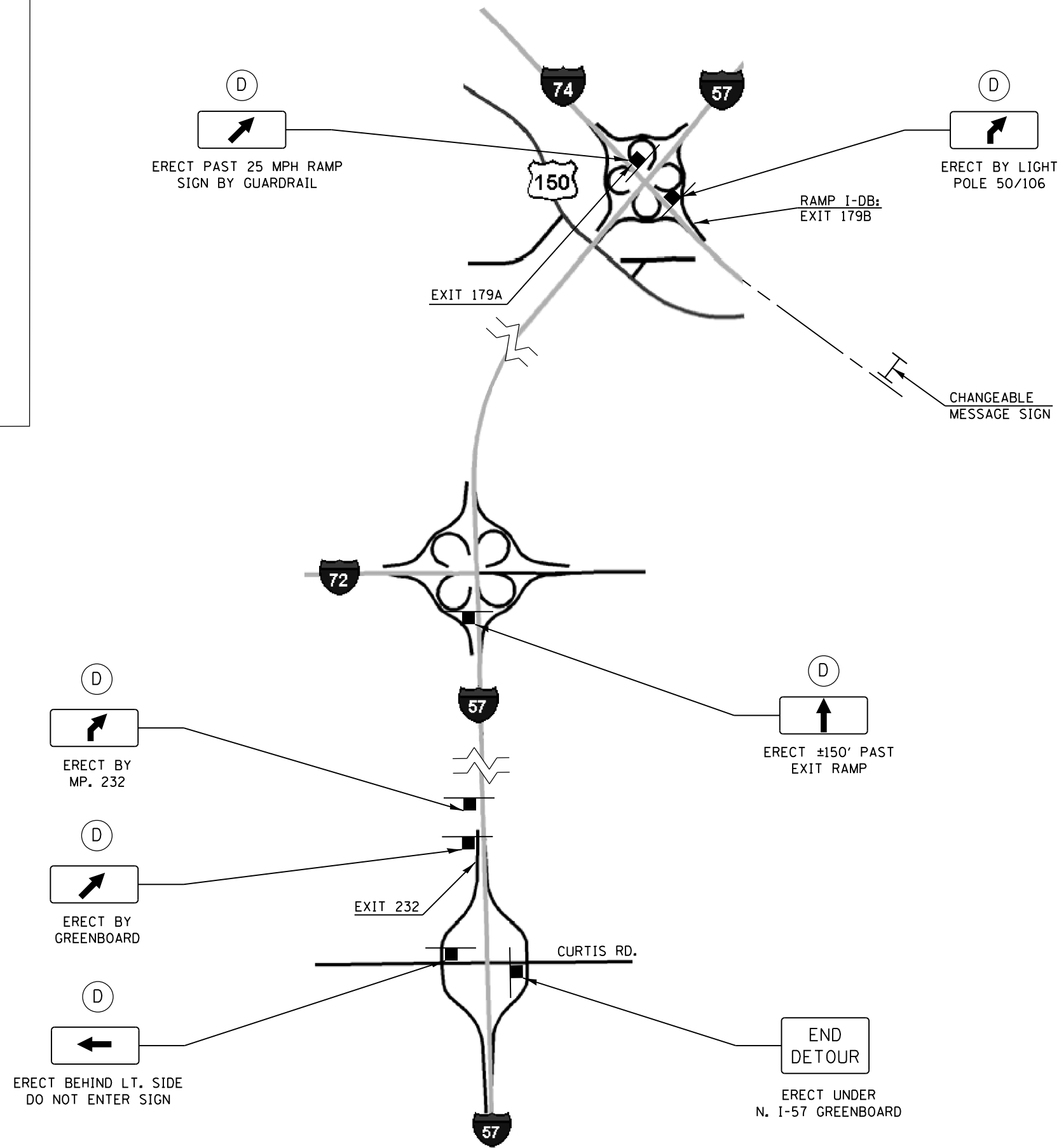
DETOUR SIGNING FOR RAMP I-DB

LEGEND

(D)
 M4-8 (24x12) (0)
 M3-4 (24x12) WHITE ON BLUE
 M1-1 (24x24) WHITE ON BLUE

 ALL ARROW SIGNS (21x15) BLACK ON ORANGE

 END DETOUR M4-8A (24x18) (0)



RAMP I-DB - EXIT 179B:
 TAKE I-74 WEST TO EXIT 179A AND GO SOUTH ON I-57 TO EXIT 232, THEN COME BACK NORTH ON I-57.

FILE NAME =	USER NAME = eaglinge	DESIGNED - GAE	REVISED -	STATE OF ILLINOIS DEPARTMENT OF TRANSPORTATION	DETOUR SIGNING FOR RAMP I-DB			F.A.I. RTE.	SECTION	COUNTY	TOTAL SHEETS	SHEET NO.
ct:\pw\work\p\id\dot\ea\linge\d0363405\050	0A52-sh-t-detour.dgn	DRAWN - GAE	REVISED -		57	HFSC 2014-1	CHAMPAIGN	31	23			
MODELNAME	PLOT SCALE = 40.0000' / in.	CHECKED -	REVISED -		SCALE: SHEET 5 OF 8 SHEETS STA. TO STA.			CONTRACT NO. 70A52				
	PLOT DATE = 12/6/2013	DATE -	REVISED -		ILLINOIS FED. AID PROJECT							