

F.A.I. RTE.	SECTION	COUNTY	TOTAL SHEETS	SHEET NO.
55	FUNKS GROVE RA IMP 2014-1	MC LEAN	17	1
		ILLINOIS	CONTRACT NO. 70A53	

FOR INDEX OF SHEETS, SEE SHEET NO. 2

FOR LIST OF HIGHWAY STANDARDS, SEE SHEET NO. 2

DESIGN DESIGNATION - INTERSTATE  
 CURRENT TRAFFIC DATA  
 F.A.I. 55  
 POSTED SPEED LIMIT: 65 MPH  
 ADT = 23,000 (2011)

STATE OF ILLINOIS

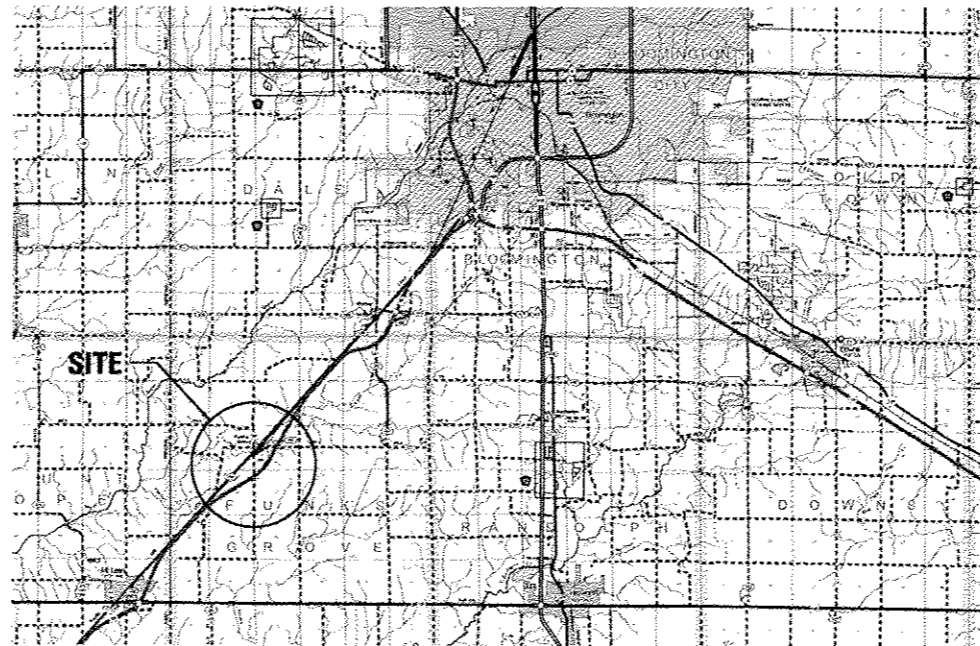
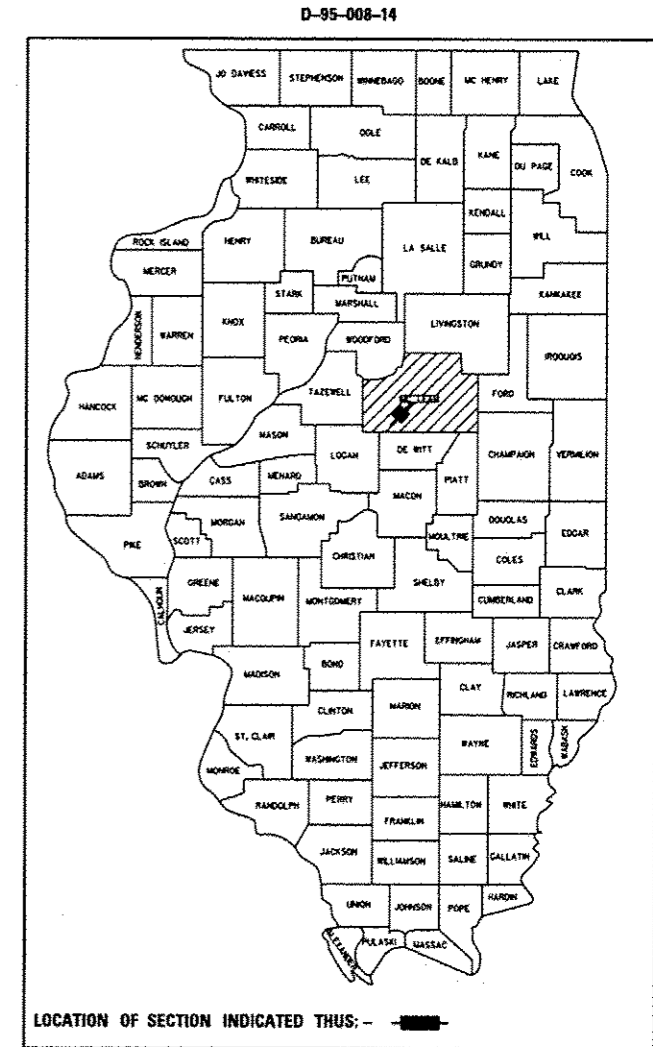
DEPARTMENT OF TRANSPORTATION

DIVISION OF HIGHWAYS

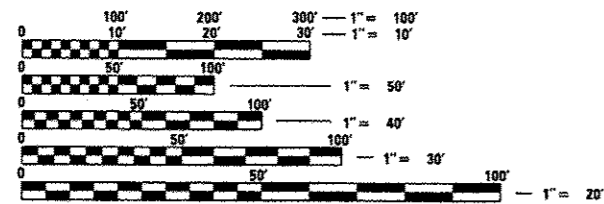
PROPOSED REST AREA  
 IMPROVEMENT PLANS

FAI ROUTE 55 (I-55)  
 SECTION: FUNKS GROVE RA IMP 2014-1  
 FUNKS GROVE REST AREA  
 MC LEAN COUNTY, IL

REST AREA IMPROVEMENT  
 C-95-008-14




LOCATION MAP  
 1" = 10,000'



FULL SIZE PLANS HAVE BEEN PREPARED USING STANDARD ENGINEERING SCALES. REDUCED SIZED PLANS WILL NOT CONFORM TO STANDARD SCALES. IN MAKING MEASUREMENTS ON REDUCED PLANS, THE ABOVE SCALES MAY BE USED.

J.U.L.I.E.  
 JOINT UTILITY LOCATION INFORMATION FOR EXCAVATION  
 1-800-892-0123  
 OR 811 FUNKS GROVE TOWNSHIP

PROJECT ENGINEER: JASON W. STULTS  
 PROJECT MANAGER: RUSTIN B. KEYS  
 PHONE NUMBER: (217)-465-4181  
 CONTRACT NO. 70A53



*Brian Powers*

DATE: 12-13-2013  
 SEAL EXPIRES: 11-30-2015

STATE OF ILLINOIS  
 DEPARTMENT OF TRANSPORTATION  
 DIVISION OF HIGHWAYS

SUBMITTED DECEMBER 19 20 13

*Joseph E. Casore*  
 DEPUTY DIRECTOR OF HIGHWAYS, REGION ENGINEER *CAP*

Jan 24 20 14  
*John D. Baranzelli* PE  
 ENGINEER OF DESIGN AND ENVIRONMENT

Jan 24 20 14  
*Omer Osman* PE  
 DIRECTOR OF HIGHWAYS, CHIEF ENGINEER

PRINTED BY THE AUTHORITY  
 OF THE STATE OF ILLINOIS

