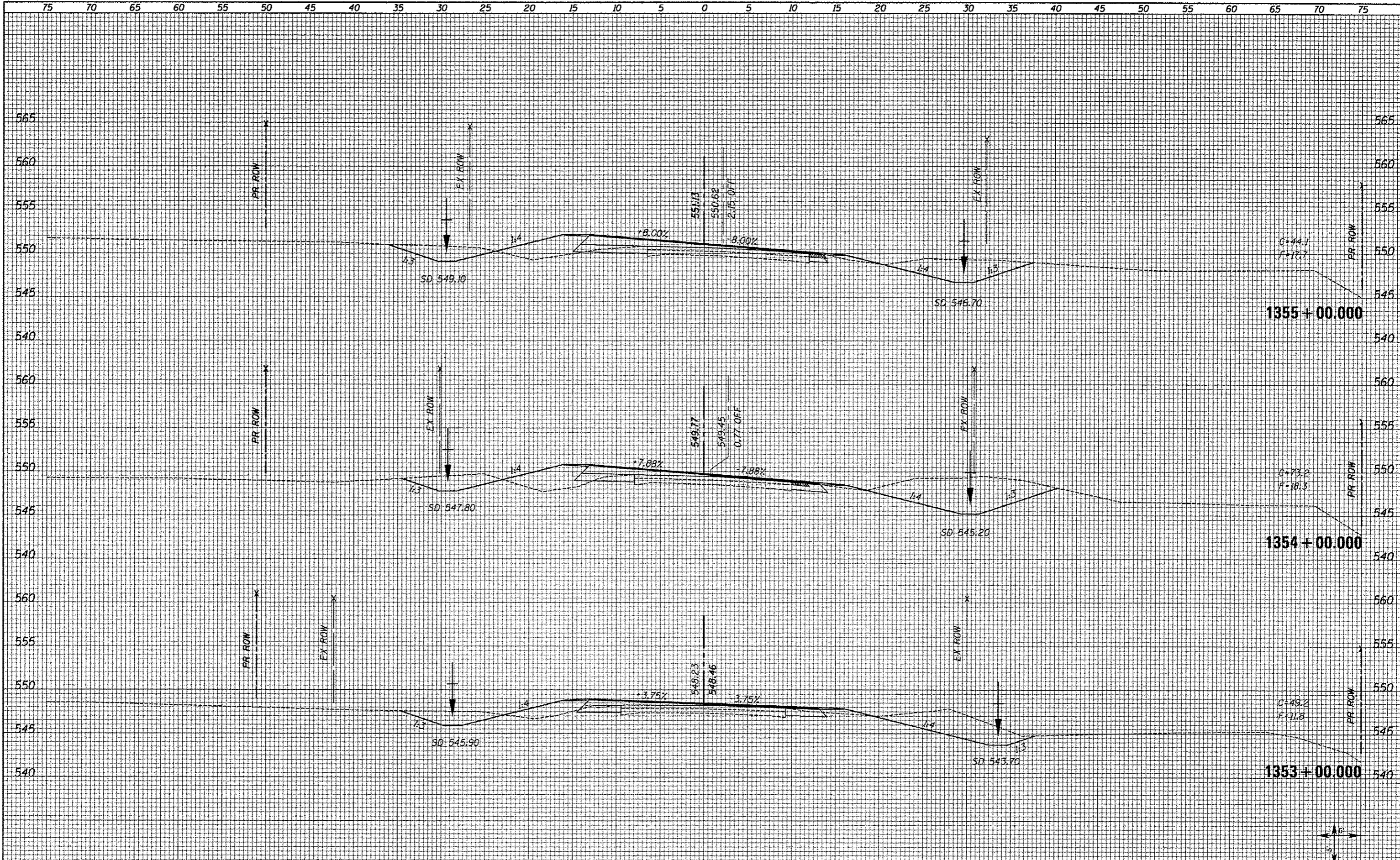


DATE	
BY	
DESIGNED	
DRAWN	
CHECKED	
DATE	
FILE NAME	
USER NAME	
DESIGNED	
DRAWN	
CHECKED	
DATE	

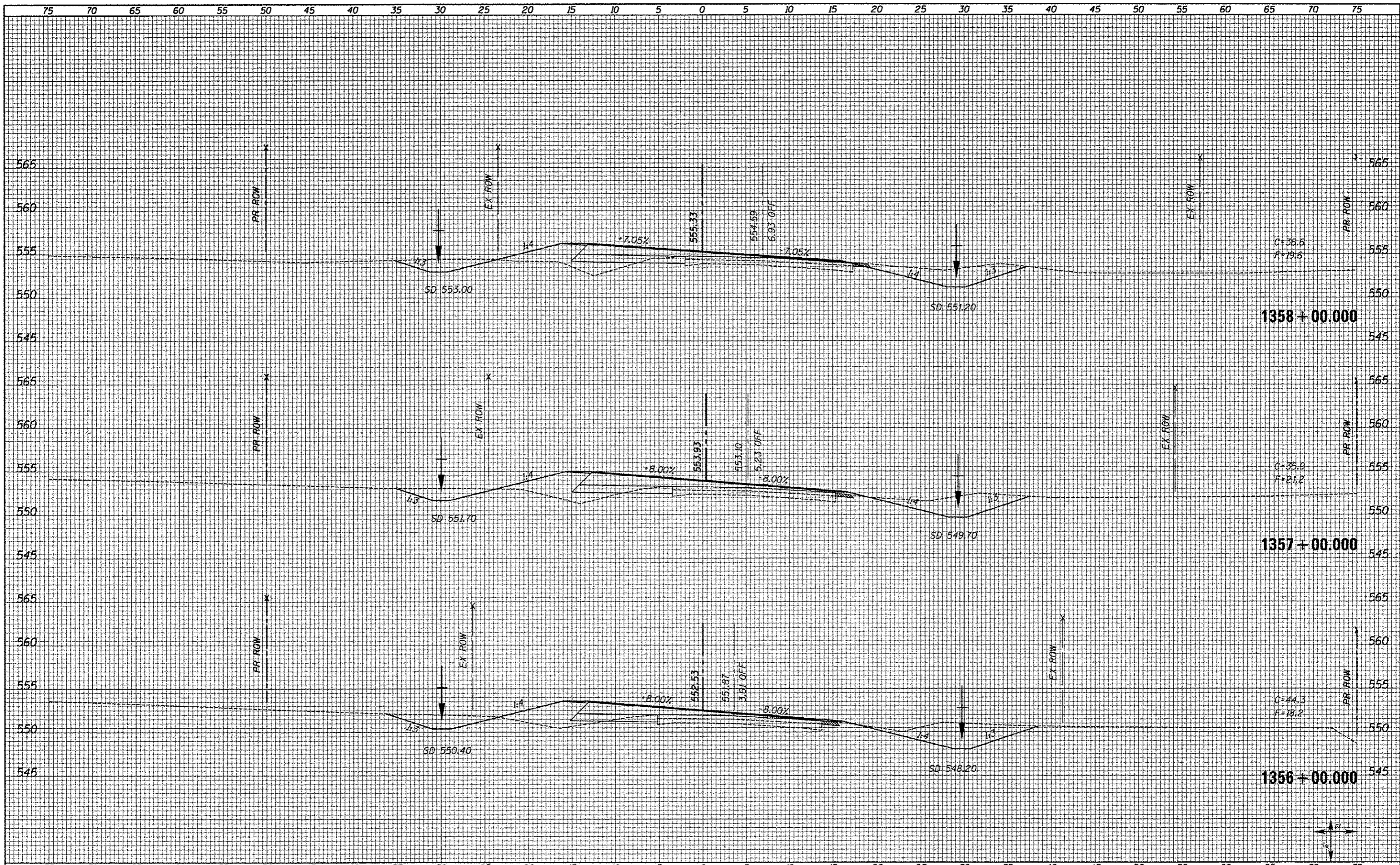
DATE	
BY	
DESIGNED	
DRAWN	
CHECKED	
DATE	
FILE NAME	
USER NAME	
DESIGNED	
DRAWN	
CHECKED	
DATE	

DATE: \_\_\_\_\_  
 BY: \_\_\_\_\_  
 SURVEYED \_\_\_\_\_  
 PLOTTED \_\_\_\_\_  
 NOTE BOOK \_\_\_\_\_  
 AREAS CHECKED \_\_\_\_\_

DATE: \_\_\_\_\_  
 BY: \_\_\_\_\_  
 SURVEYED \_\_\_\_\_  
 PLOTTED \_\_\_\_\_  
 NOTE BOOK \_\_\_\_\_  
 AREAS CHECKED \_\_\_\_\_



FILE NAME - XS_SHEET15-NEW.dgn	USER NAME - notal	DESIGNED -	REVISED -	<b>STATE OF ILLINOIS DEPARTMENT OF TRANSPORTATION</b>	<b>FAS 1597 (IL 96) CROSS SECTIONS</b>		F.A.S. RTE. 1597	SECTION 14 (W, R5-7)	COUNTY ADAMS/PIKE	TOTAL SHEETS 152	SHEET NO. 102
	PLOT SCALE = 10.0000' / 1" =	DRAWN -	REVISED -		SCALE: SHOWN	SHEET NO. 27 OF 72 SHEETS	STA. 1353+00.000	STA. 1355+00.000	CONTRACT NO. 72781		ILLINOIS FED. AID PROJECT
	PLOT DATE = 8/15/2013	CHECKED -	REVISED -								
		DATE -	REVISED -								



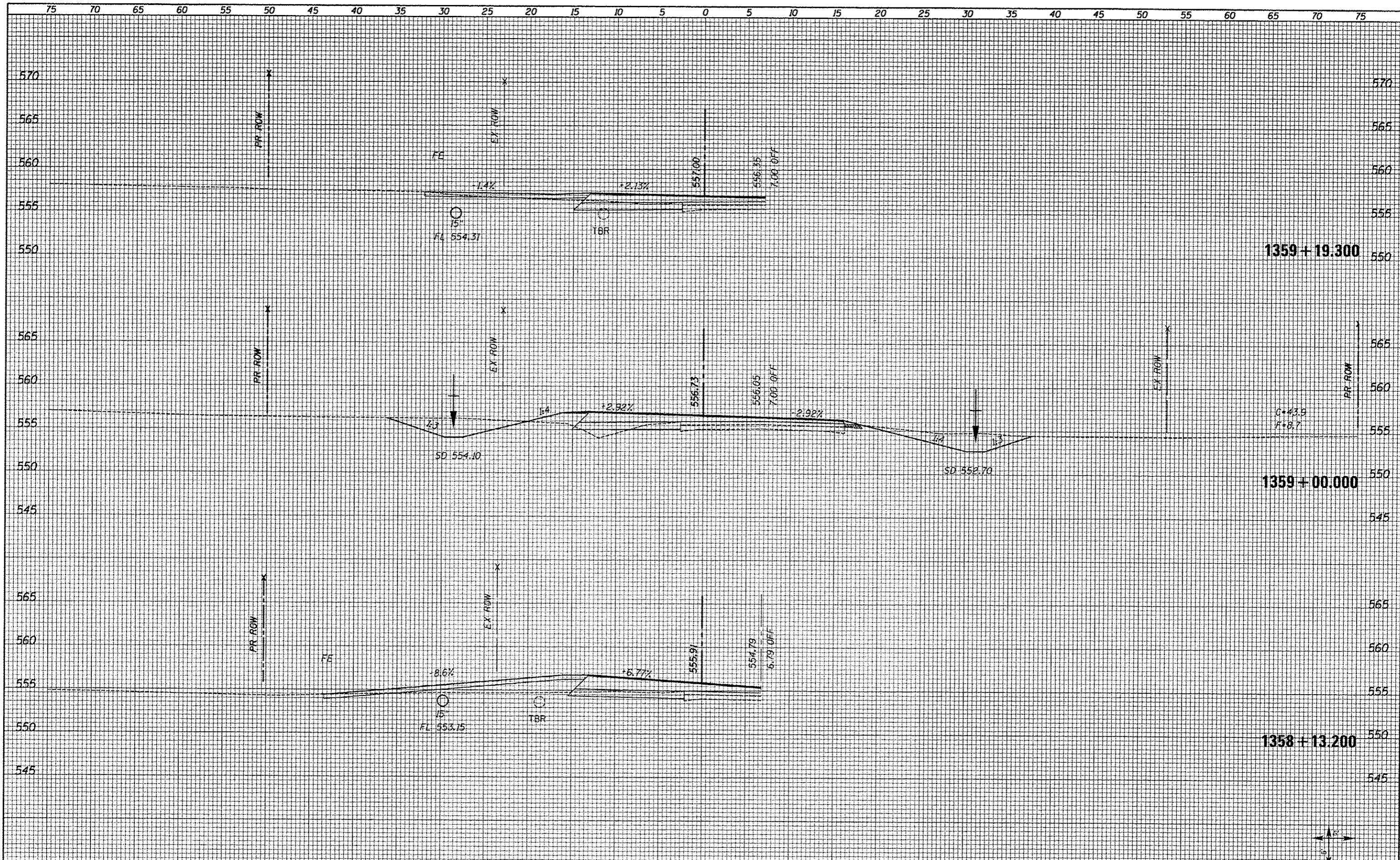
DATE	
BY	
STARTED	
STOPPED	
REVISIONS	
NO.	
FINAL SURVEY	
NOTE BOOK	
AREAS CHECKED	

DATE	
BY	
STARTED	
STOPPED	
REVISIONS	
NO.	
ORIGINAL SURVEY	
NOTE BOOK	
AREAS CHECKED	

FILE NAME = XS_SHEET15-NEW.dgn	USER NAME = notel	DESIGNED -	REVISED -	<b>STATE OF ILLINOIS</b> <b>DEPARTMENT OF TRANSPORTATION</b>	<b>FAS 1597 (IL 96)</b> <b>CROSS SECTIONS</b>		F.A.S. RTE. 1597	SECTION 14 (W, RS-7)	COUNTY ADAMS/PIKE	TOTAL SHEETS 152	SHEET NO. 103	
	PILOT SCALE = 18.00000' / 1"	CHECKED -	REVISED -		SCALE: SHOWN	SHEET NO. 28 OF 72 SHEETS	STA. 1356+00.000	STA. 1358+00.000	CONTRACT NO. 72781			
	PLOT DATE = 8/16/2013	DATE -	REVISED -		[ILLINOIS] FED. AID PROJECT							

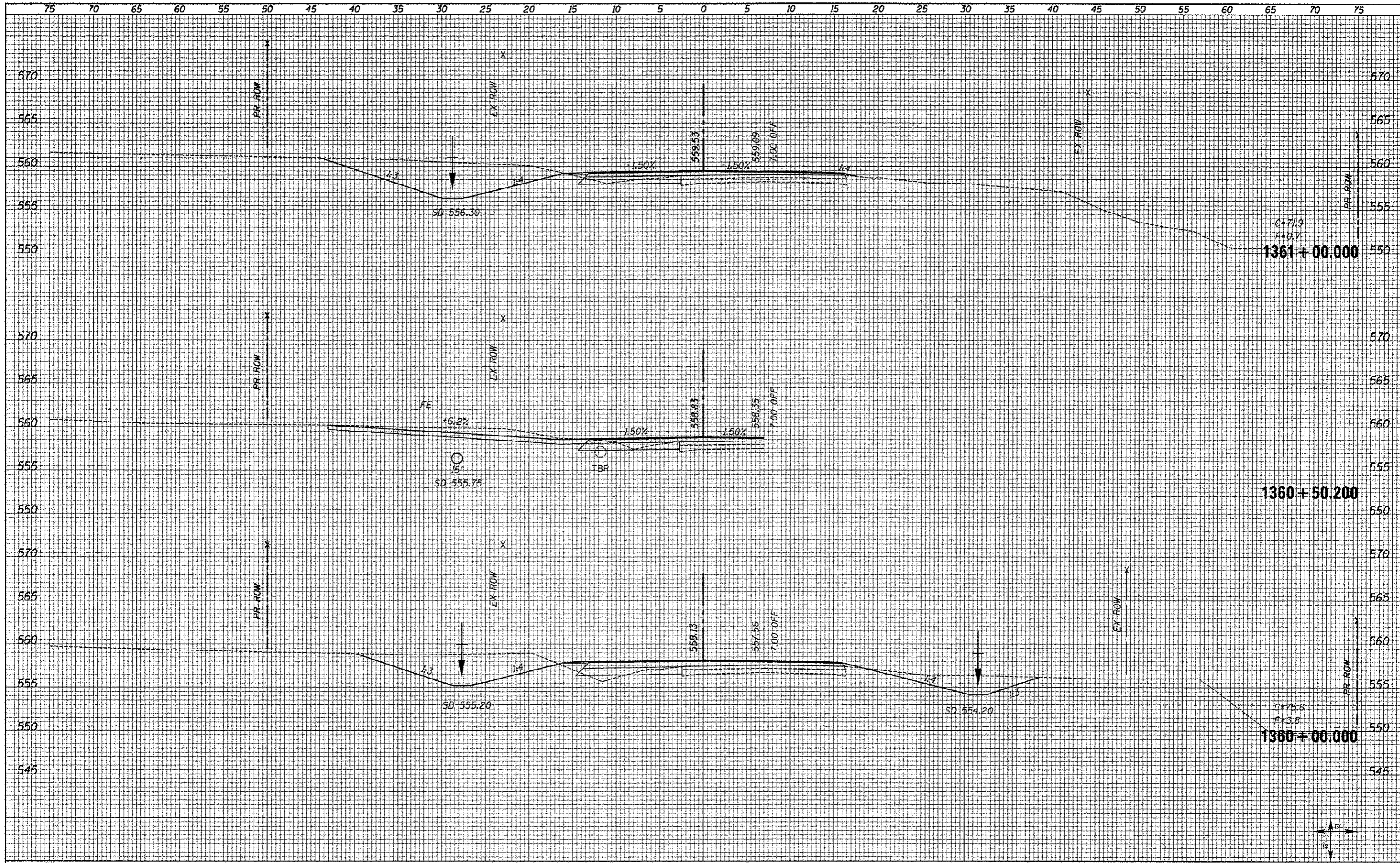
BY: \_\_\_\_\_ DATE: \_\_\_\_\_  
 ORIGINAL SURVEY \_\_\_\_\_  
 SURVEY \_\_\_\_\_  
 PLOTTED \_\_\_\_\_  
 TEMPLATE \_\_\_\_\_  
 NOTE BOOK \_\_\_\_\_  
 NO. \_\_\_\_\_  
 AREAS CHECKED \_\_\_\_\_

BY: \_\_\_\_\_ DATE: \_\_\_\_\_  
 ORIGINAL SURVEY \_\_\_\_\_  
 SURVEY \_\_\_\_\_  
 PLOTTED \_\_\_\_\_  
 TEMPLATE \_\_\_\_\_  
 NOTE BOOK \_\_\_\_\_  
 NO. \_\_\_\_\_  
 AREAS CHECKED \_\_\_\_\_



DATE: \_\_\_\_\_  
 BY: \_\_\_\_\_  
 SURVEYED \_\_\_\_\_  
 PLOTTED \_\_\_\_\_  
 NOTE BOOK \_\_\_\_\_  
 AREAS CHECKED \_\_\_\_\_

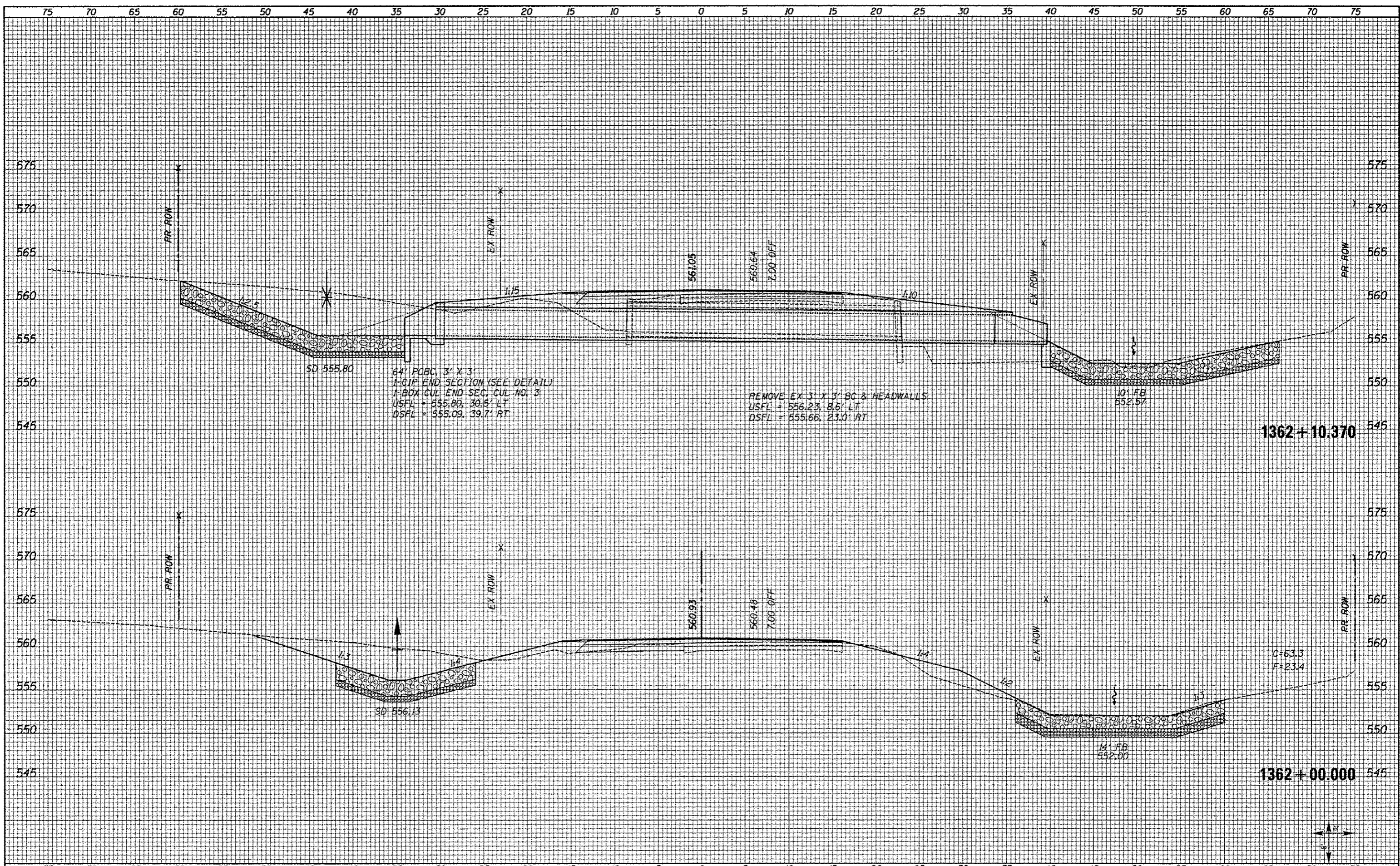
DATE: \_\_\_\_\_  
 BY: \_\_\_\_\_  
 SURVEYED \_\_\_\_\_  
 PLOTTED \_\_\_\_\_  
 NOTE BOOK \_\_\_\_\_  
 AREAS CHECKED \_\_\_\_\_



FILE NAME = XS_SHEET15-NEW.dgn	USER NAME = neta	DESIGNED -	REVISED -	<b>STATE OF ILLINOIS DEPARTMENT OF TRANSPORTATION</b>	<b>FAS 1597 (IL 96) CROSS SECTIONS</b>		F.A.S. RTE. 1597	SECTION 14 (W. RS-7)	COUNTY ADAMS/PIKE	TOTAL SHEETS 152	SHEET NO. 105	
	PLOT SCALE = 1/8" = 10' / 1"	DRAWN -	REVISED -		SCALE: SHOWN	SHEET NO. 30 OF 72 SHEETS	STA. 1360+00.000	STA. 1361+00.000	CONTRACT NO. 72781		ILLINOIS FED. AID PROJECT	
	PLOT DATE = 8/16/2013	CHECKED -	REVISED -									
		DATE -	REVISED -									

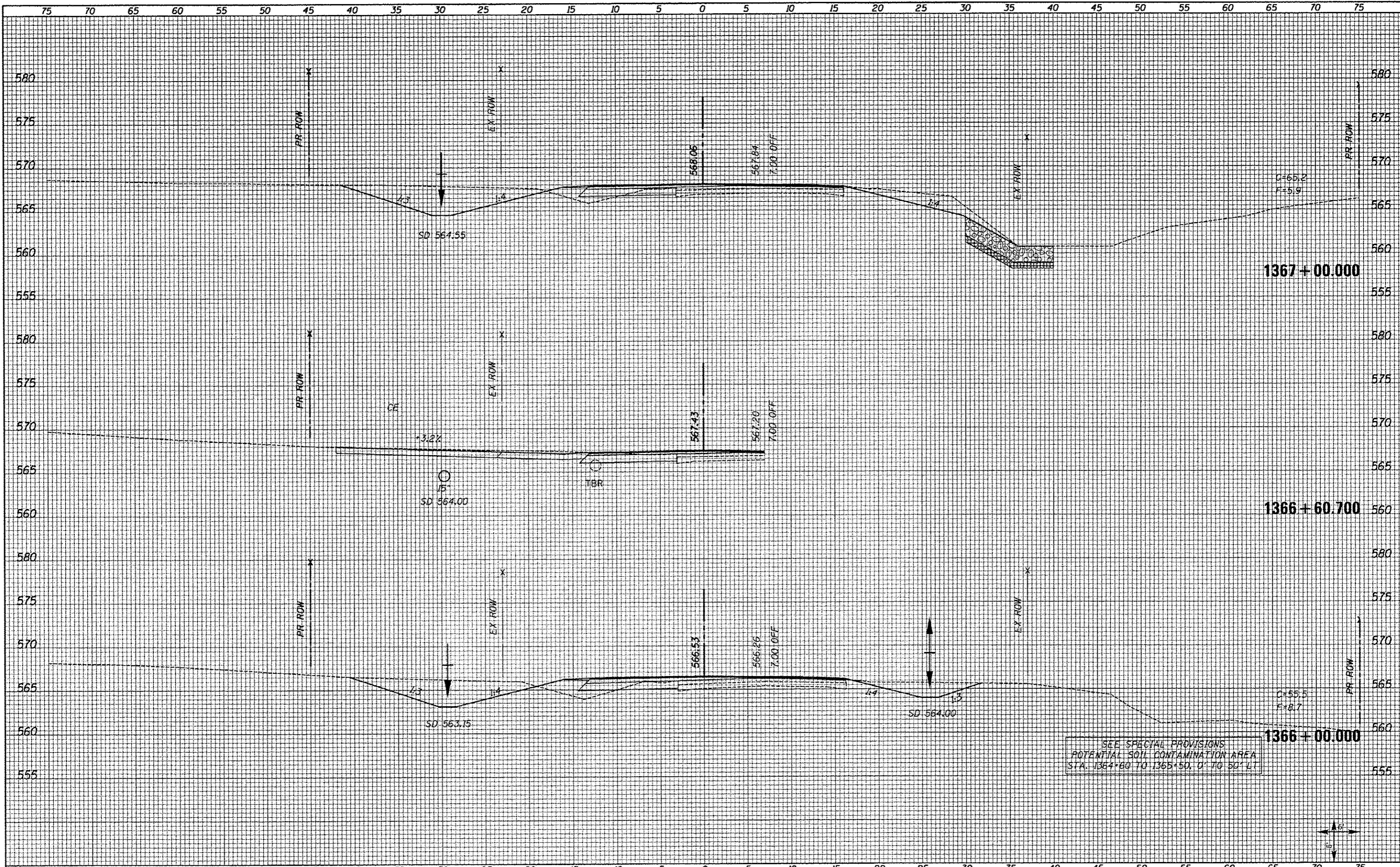
DATE	
BY	
FINI	
STARTED	
SURVEY	
PLOTTED	
NOTE BOOK	
TEMPLATE	
AREAS CHECKED	
NO.	

DATE	
BY	
ORIGINAL	
SURVEY	
PLOTTED	
NOTE BOOK	
TEMPLATE	
AREAS CHECKED	
NO.	



FILE NAME XS_SHEETS-NEW.dgn	USER NAME natal	DESIGNED -	REVISED -	<b>STATE OF ILLINOIS</b> <b>DEPARTMENT OF TRANSPORTATION</b>	<b>FAS 1597 (IL 96)</b> <b>CROSS SECTIONS</b>		F.A.S. RTE. 1597	SECTION 14 (W, RS-7)	COUNTY ADAMS/PIKE	TOTAL SHEETS 152	SHEET NO. 106	
PLT SCALE 1/8" = 10'-0"	CHECKED -	REVISOR -	DATE -		SCALE: SHOWN	SHEET NO. 31 OF 72 SHEETS	STA. 1362+00.000	STA. 1362+10.370	CONTRACT NO. 72781			
PLT DATE 8/16/2013	DATE -	REVISOR -	DATE -		ILLINOIS FED. AID PROJECT							





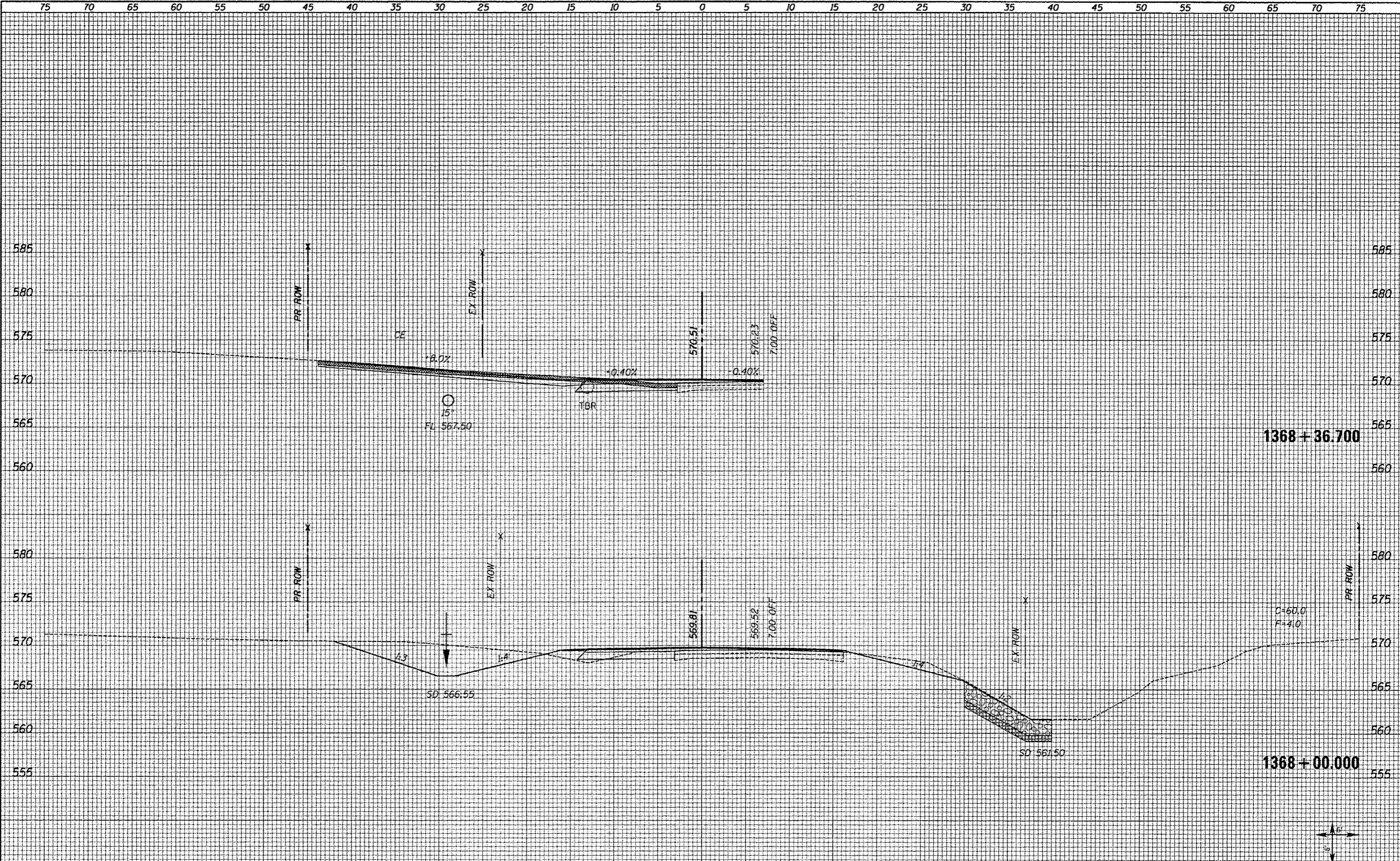
DATE	
BY	
DESIGNED	
DRAWN	
CHECKED	
DATE	

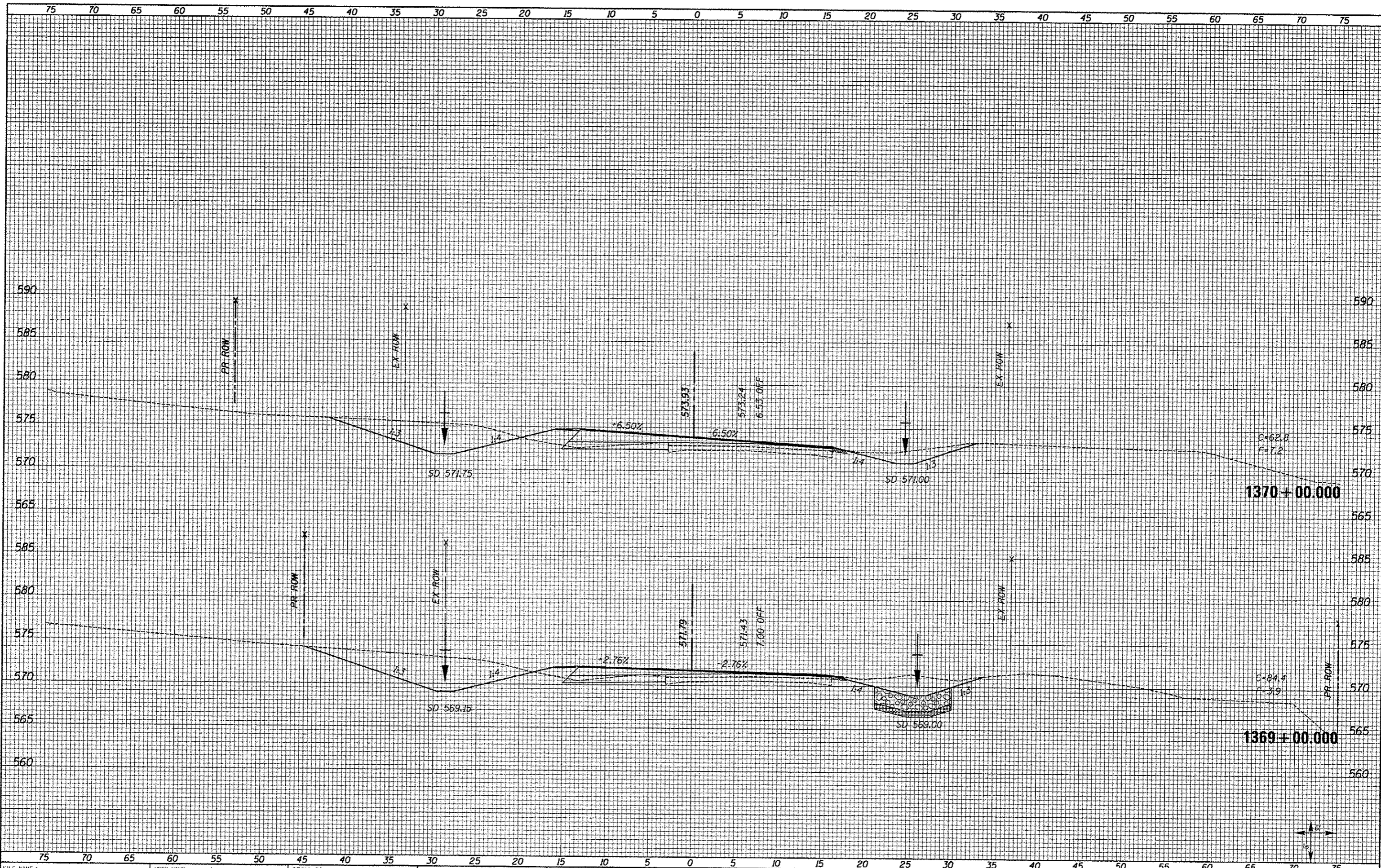
DATE	
BY	
DESIGNED	
DRAWN	
CHECKED	
DATE	



FINAL SURVEY CHECKED BY DATE  
 SURVEY PLOTTED BY DATE  
 NOTE BOOK NO. TEMPLATE AREAS CHECKED

ORIGINAL SURVEY CHECKED BY DATE  
 SURVEY PLOTTED BY DATE  
 NOTE BOOK NO. TEMPLATE AREAS CHECKED





DATE	
BY	
REVISIONS	
NO.	
DATE	
BY	
REVISIONS	
NO.	
DATE	
BY	
REVISIONS	
NO.	

DATE	
BY	
REVISIONS	
NO.	
DATE	
BY	
REVISIONS	
NO.	
DATE	
BY	
REVISIONS	
NO.	

FILE NAME: XS\_SHEETS-NEW.dgn

USER NAME: notal

DESIGNED - REVISIONS -  
 DRAWN - REVISIONS -  
 CHECKED - REVISIONS -  
 DATE - REVISIONS -

STATE OF ILLINOIS  
DEPARTMENT OF TRANSPORTATION

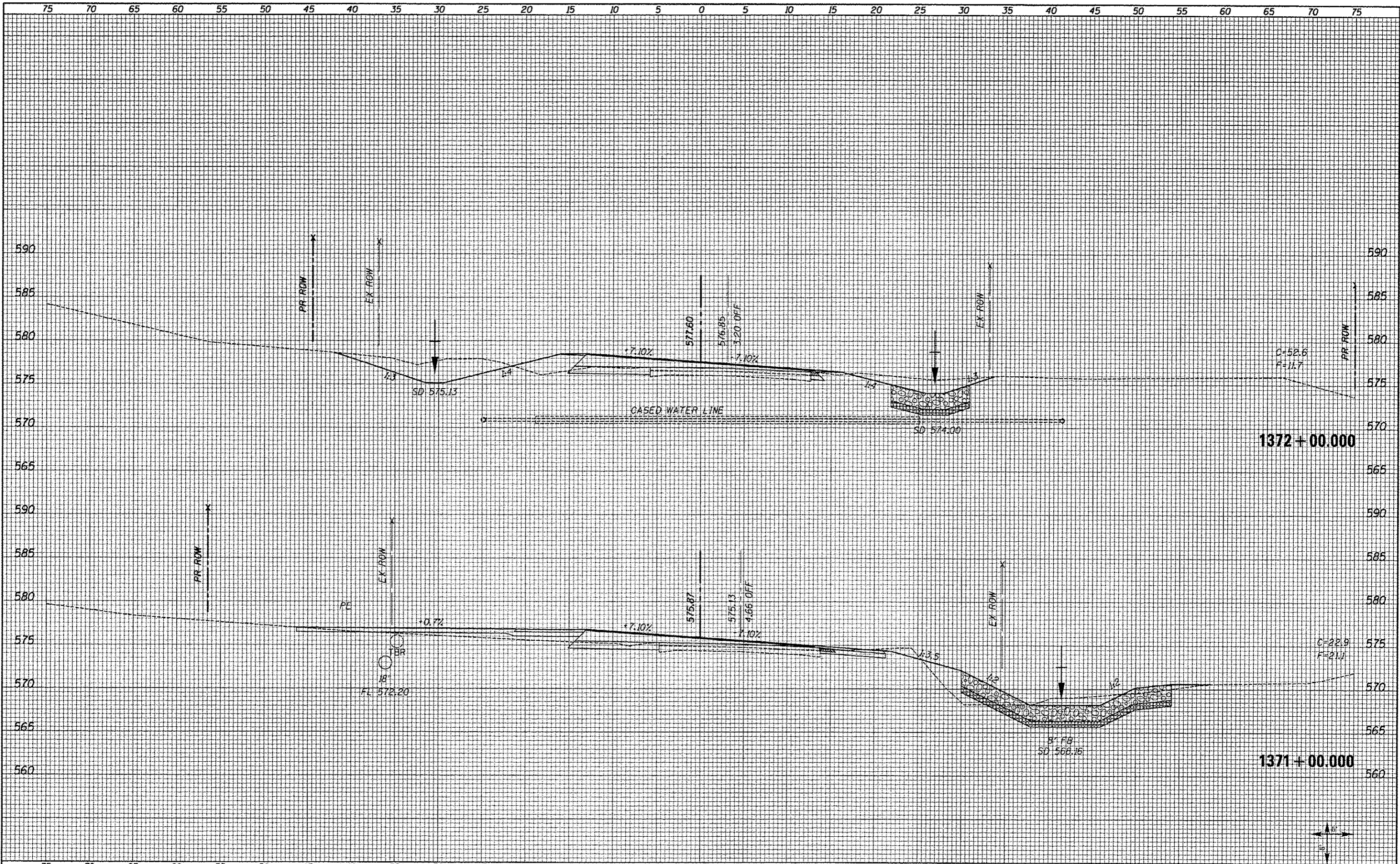
FAS 1597 (IL 96)  
CROSS SECTIONS

SCALE: SHOWN SHEET NO. 35 OF 72 SHEETS STA. 1369+00.000 STA. 1370+00.000

F.A.S. RTE.	SECTION	COUNTY	TOTAL SHEETS	SHEET NO.
1597	14 (W, RS-7)	ADAMS/PIKE	152	110

CONTRACT NO. 72781  
ILLINOIS FED. AID PROJECT





FINAL SURVEY	DATE
SURVEY	
NOTED	
BOOK	
NO.	
AREAS CHECKED	

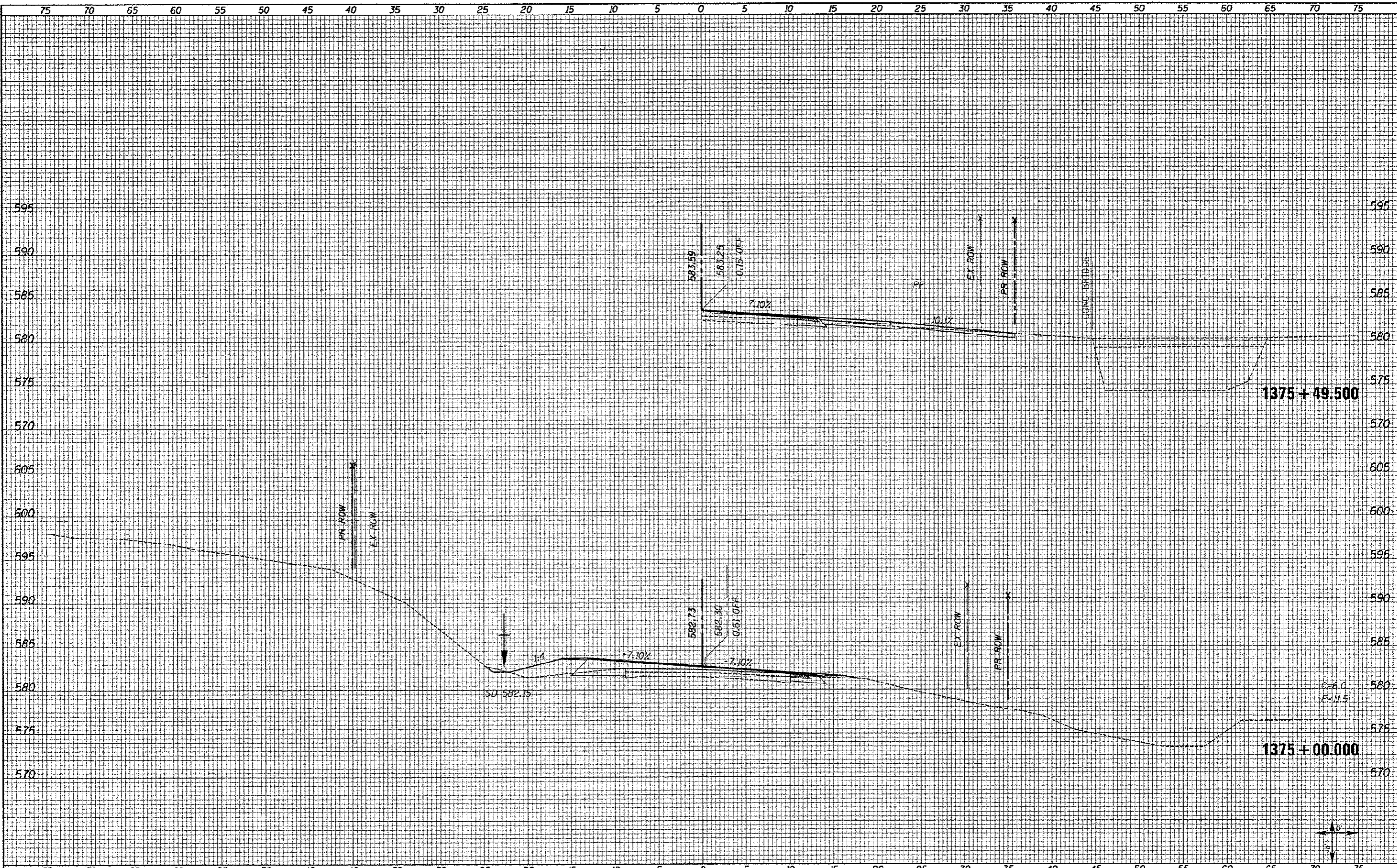
ORIGINAL SURVEY	DATE
SURVEY	
NOTED	
BOOK	
NO.	
AREAS CHECKED	

FILE NAME XS.SHEETS-NEW.dgn	USER NAME natal	DESIGNED -	REVISED -	<b>STATE OF ILLINOIS DEPARTMENT OF TRANSPORTATION</b>	<b>FAS 1597 (IL 96) CROSS SECTIONS</b>		F.A.S. RTE. 1597	SECTION 14 (W, RS-7)	COUNTY ADAMS/PIKE	TOTAL SHEETS 152	SHEET NO. 112	
PLOT SCALE 1/8" = 100.000'		DRAWN -	REVISED -		SCALE: SHOWN	SHEET NO. 37 OF 72 SHEETS	STA. 1371+00.000	STA. 1372+00.000	CONTRACT NO. 72781			
PLOT DATE 07/16/2013		CHECKED -	REVISED -		ILLINOIS FED. AID PROJECT							
DATE -		DATE -	REVISED -									



DATE	
BY	
SURVEYED	
PLOTTED	
FINAL	
NOTE BOOK	
NO.	

DATE	
BY	
SURVEYED	
PLOTTED	
FINAL	
NOTE BOOK	
NO.	



FILE NAME	XS_SHEETS-NEW.dgn
-----------	-------------------

USER NAME	notal
DESIGNED	-
DRAWN	-
CHECKED	-
DATE	-
PLLOT SCALE	10.0000' / 1" =
PLLOT DATE	8/16/2013

DESIGNED	-
DRAWN	-
CHECKED	-
DATE	-

REVISED	-
REVISED	-
REVISED	-
REVISED	-

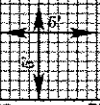
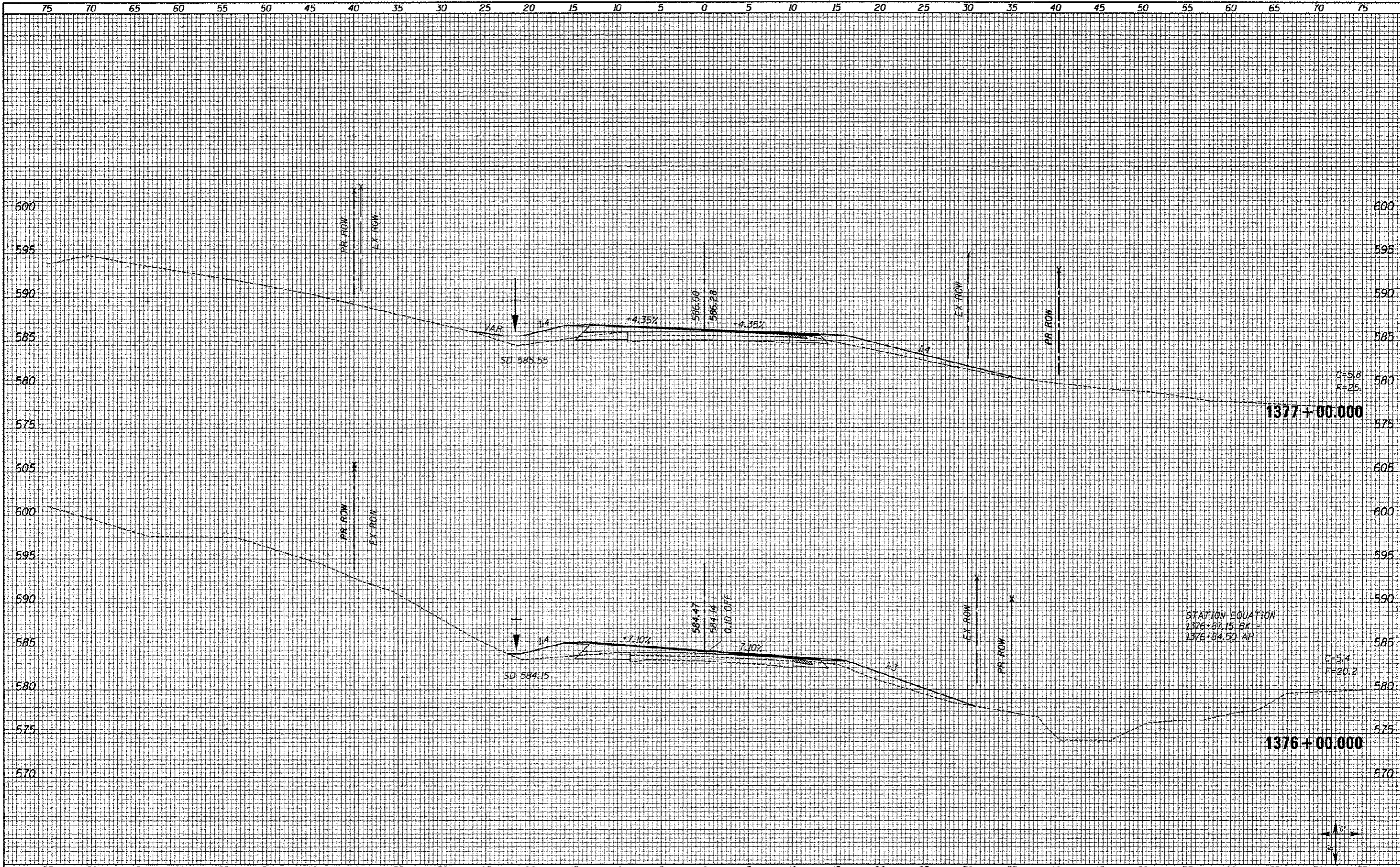
**STATE OF ILLINOIS  
DEPARTMENT OF TRANSPORTATION**

SCALE: SHOWN		SHEET NO. 39 OF 72 SHEETS	STA. 1375+00.000	STA. 1375+49.500
--------------	--	---------------------------	------------------	------------------

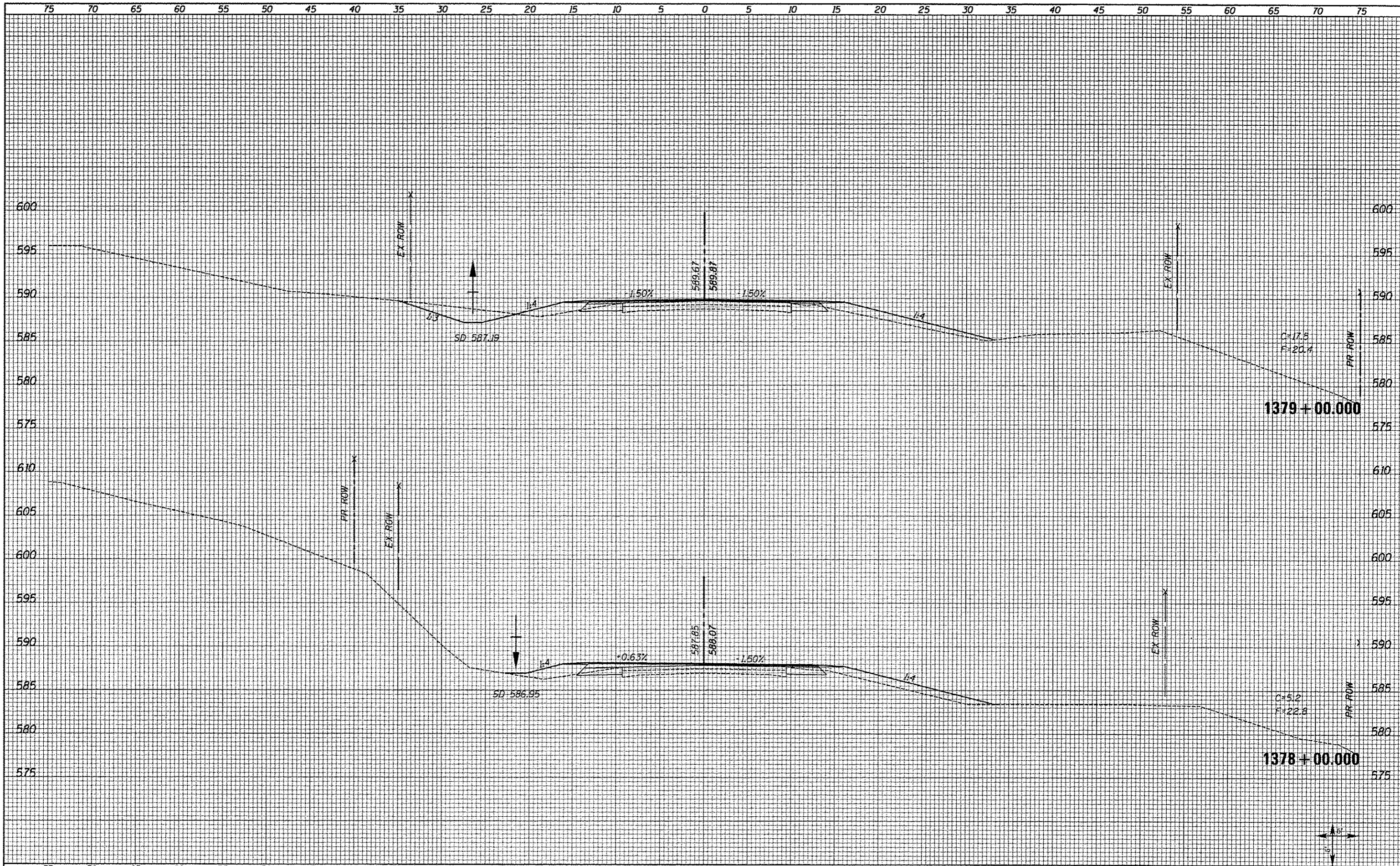
F.A.S. RTE.	SECTION	COUNTY	TOTAL SHEETS	SHEET NO.
1597	14 (W, RS-7)	ADAMS/PIKE	152	114
CONTRACT NO. 72781				
ILLINOIS FED. AID PROJECT				

DATE \_\_\_\_\_  
 BY \_\_\_\_\_  
 SURVEYED \_\_\_\_\_  
 PLOTTED \_\_\_\_\_  
 NOTE BOOK \_\_\_\_\_  
 AREAS CHECKED \_\_\_\_\_

DATE \_\_\_\_\_  
 BY \_\_\_\_\_  
 SURVEYED \_\_\_\_\_  
 PLOTTED \_\_\_\_\_  
 NOTE BOOK \_\_\_\_\_  
 AREAS CHECKED \_\_\_\_\_



FILE NAME = XS_SHEETD-NEW.dgn	USER NAME = natal	DESIGNED -	REVISED -	<b>STATE OF ILLINOIS DEPARTMENT OF TRANSPORTATION</b>	<b>FAS 1597 (IL 96) CROSS SECTIONS</b>	F.A.S. RTE. 1597	SECTION 14 (W, RS-7)	COUNTY ADAMS/PIKE	TOTAL SHEETS 152	SHEET NO. 115		
PLOT SCALE = 10.0000' / 1" =	CHECKED -	REVISED -	SCALE: SHOWN			SHEET NO. 40 OF 72 SHEETS	STA. 1376+00.000	STA. 1377+00.000	CONTRACT NO. 72781			
PLOT DATE = 8/16/2013	DATE -	REVISED -	ILLINOIS FED. AID PROJECT									



BY \_\_\_\_\_ DATE \_\_\_\_\_  
 CHECKED \_\_\_\_\_  
 DESIGNED \_\_\_\_\_  
 DRAWN \_\_\_\_\_  
 PLotted \_\_\_\_\_  
 PLOT SCALE \_\_\_\_\_  
 NOTE BOOK \_\_\_\_\_  
 AREA'S CHECKED \_\_\_\_\_  
 NO. \_\_\_\_\_

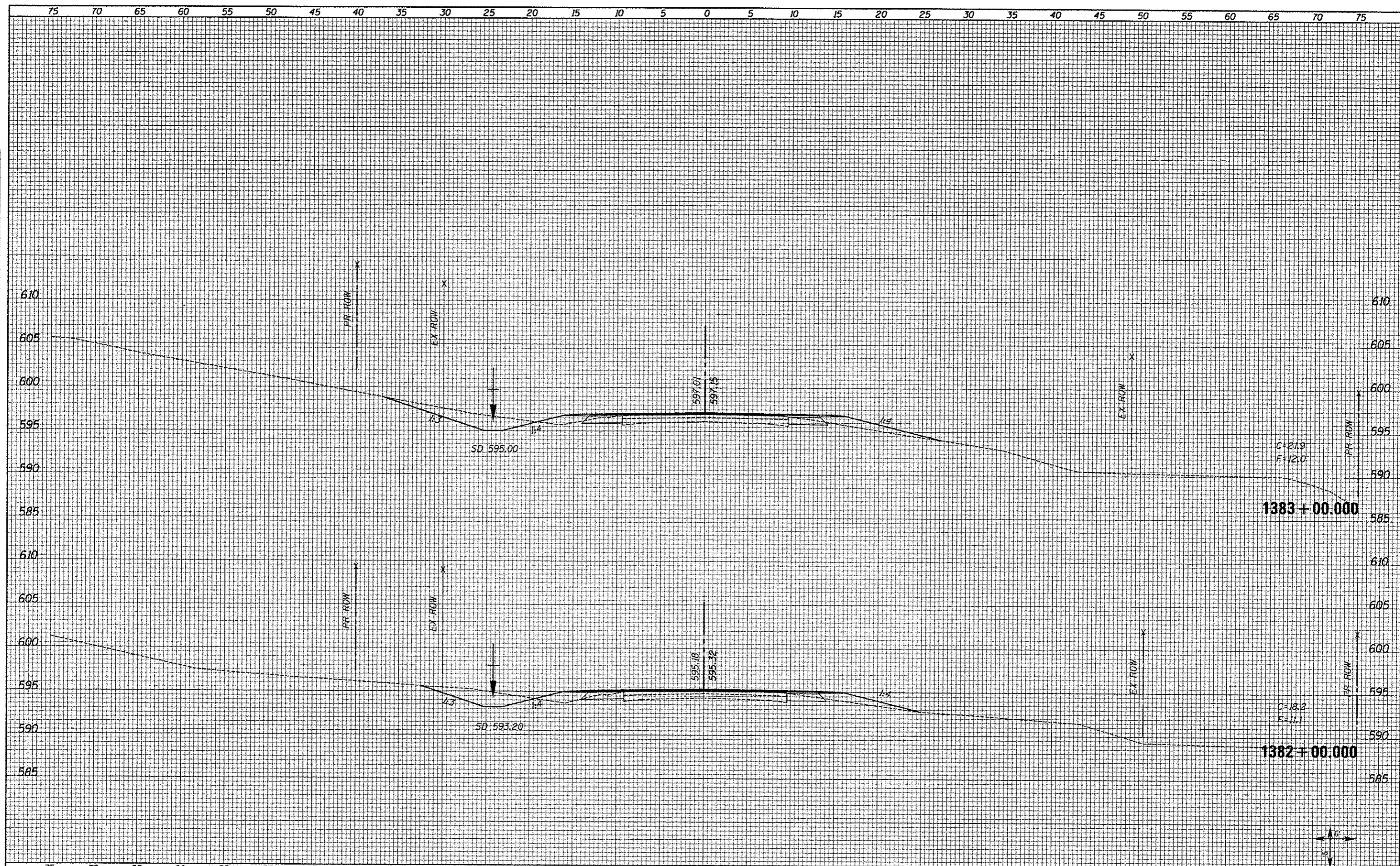
BY \_\_\_\_\_ DATE \_\_\_\_\_  
 CHECKED \_\_\_\_\_  
 DESIGNED \_\_\_\_\_  
 DRAWN \_\_\_\_\_  
 PLOT SCALE \_\_\_\_\_  
 NOTE BOOK \_\_\_\_\_  
 AREA'S CHECKED \_\_\_\_\_  
 NO. \_\_\_\_\_

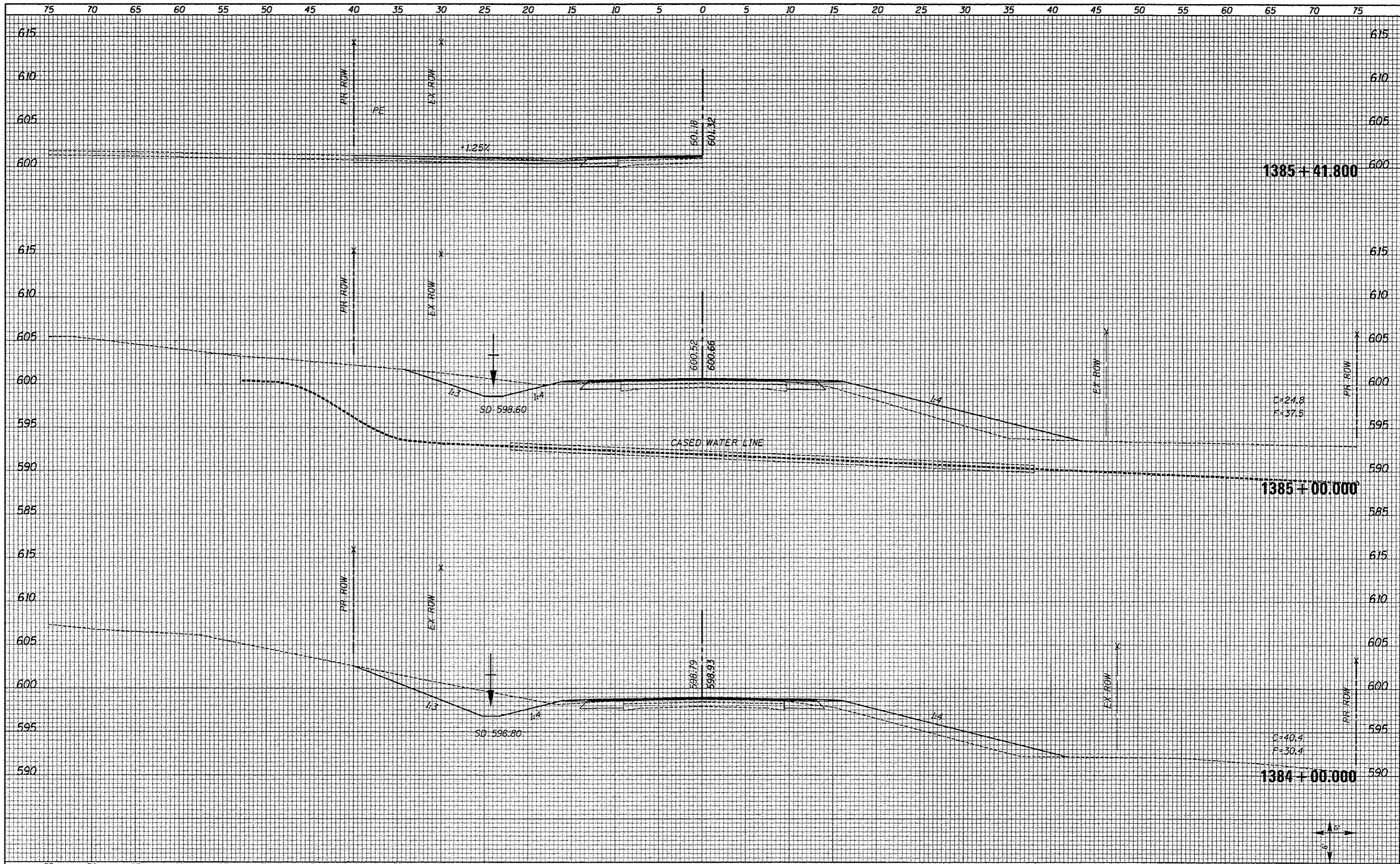




BY \_\_\_\_\_ DATE \_\_\_\_\_  
 SURVEYED \_\_\_\_\_  
 PLOTTED \_\_\_\_\_  
 TEMPLATE \_\_\_\_\_  
 NOTE BOOK \_\_\_\_\_  
 AREAS CHECKED \_\_\_\_\_  
 NO. \_\_\_\_\_

BY \_\_\_\_\_ DATE \_\_\_\_\_  
 SURVEYED \_\_\_\_\_  
 PLOTTED \_\_\_\_\_  
 TEMPLATE \_\_\_\_\_  
 NOTE BOOK \_\_\_\_\_  
 AREAS CHECKED \_\_\_\_\_  
 NO. \_\_\_\_\_

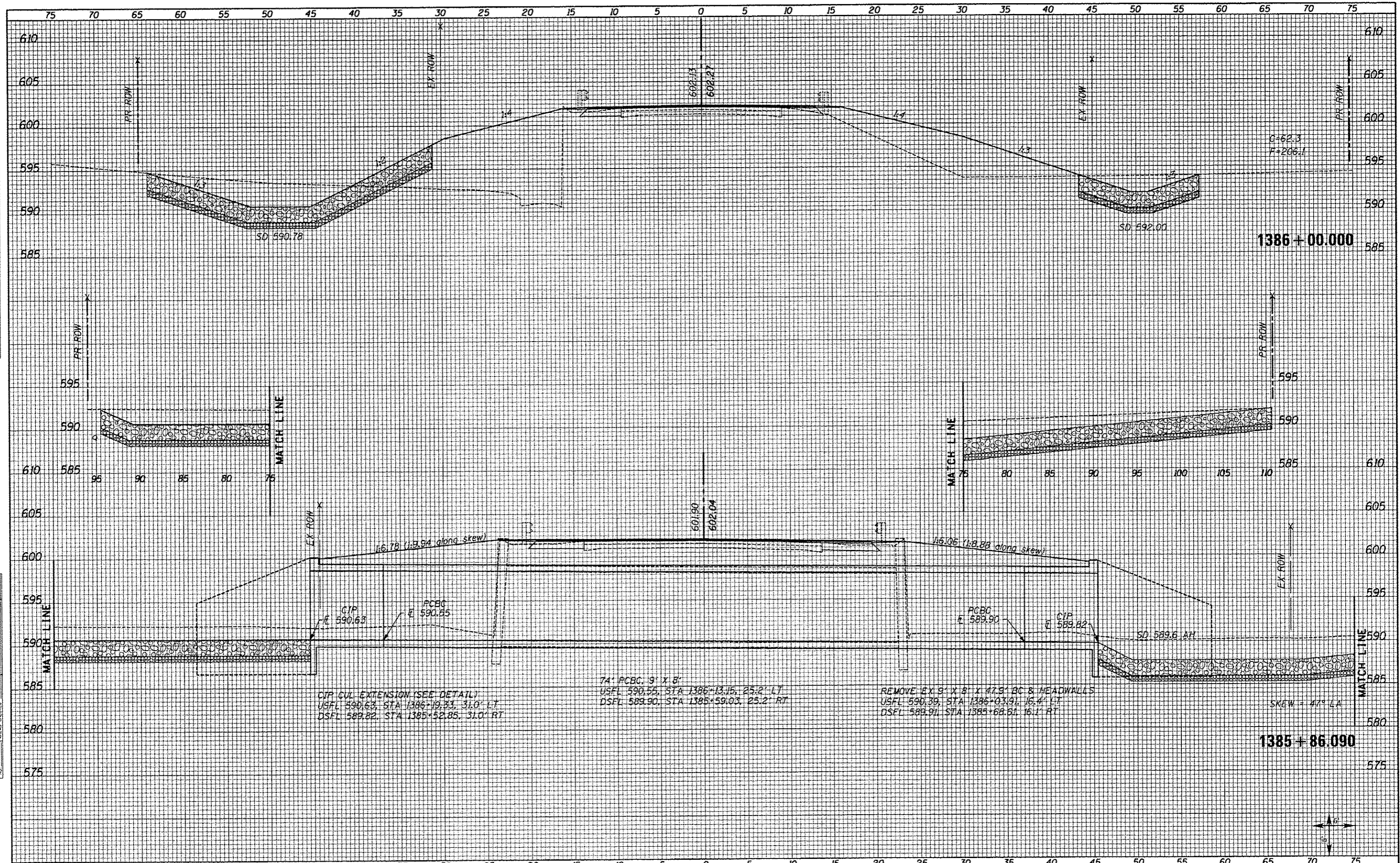




DATE	
BY	
FINAL SURVEY	
TEMPLATE	
NOTE BOOK	
AREAS CHECKED	

DATE	
BY	
ORIGINAL SURVEY	
TEMPLATE	
NOTE BOOK	
AREAS CHECKED	

FILE NAME = XD_SHEET9-NEW.dgn	USER NAME = notel	DESIGNED -	REVISED -	<b>STATE OF ILLINOIS DEPARTMENT OF TRANSPORTATION</b>	<b>FAS 1597 (IL 96) CROSS SECTIONS</b>		F.A.S. RTE. 1597	SECTION 14 (W. RS-7)	COUNTY ADAMS/PIKE	TOTAL SHEETS 152	SHEET NO. 119	
	PLOT SCALE = 1/8" = 10'	DRAWN -	REVISED -		SCALE: SHOWN	SHEET NO. 44 OF 72 SHEETS	STA. 1384+00.000	STA. 1385+41.800	CONTRACT NO. 72781			
	PLOT DATE = 8/16/2013	CHECKED -	REVISED -		ILLINOIS FED. AID PROJECT							
		DATE -	REVISED -									



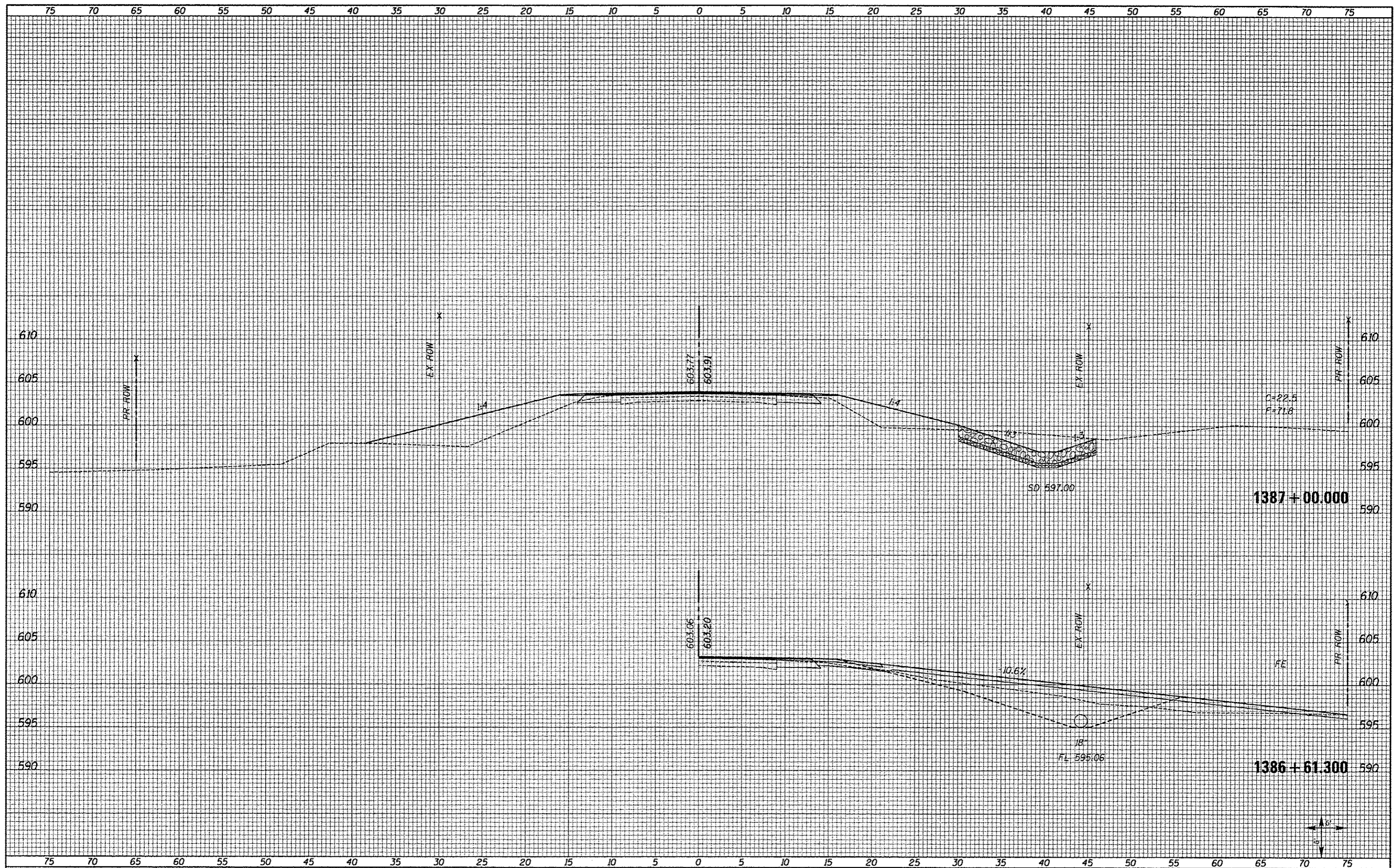
DATE	
BY	
FINAL SURVEY	
SCHEMATIC	
NOTE BOOK	
AREAS CHECKED	
NO.	

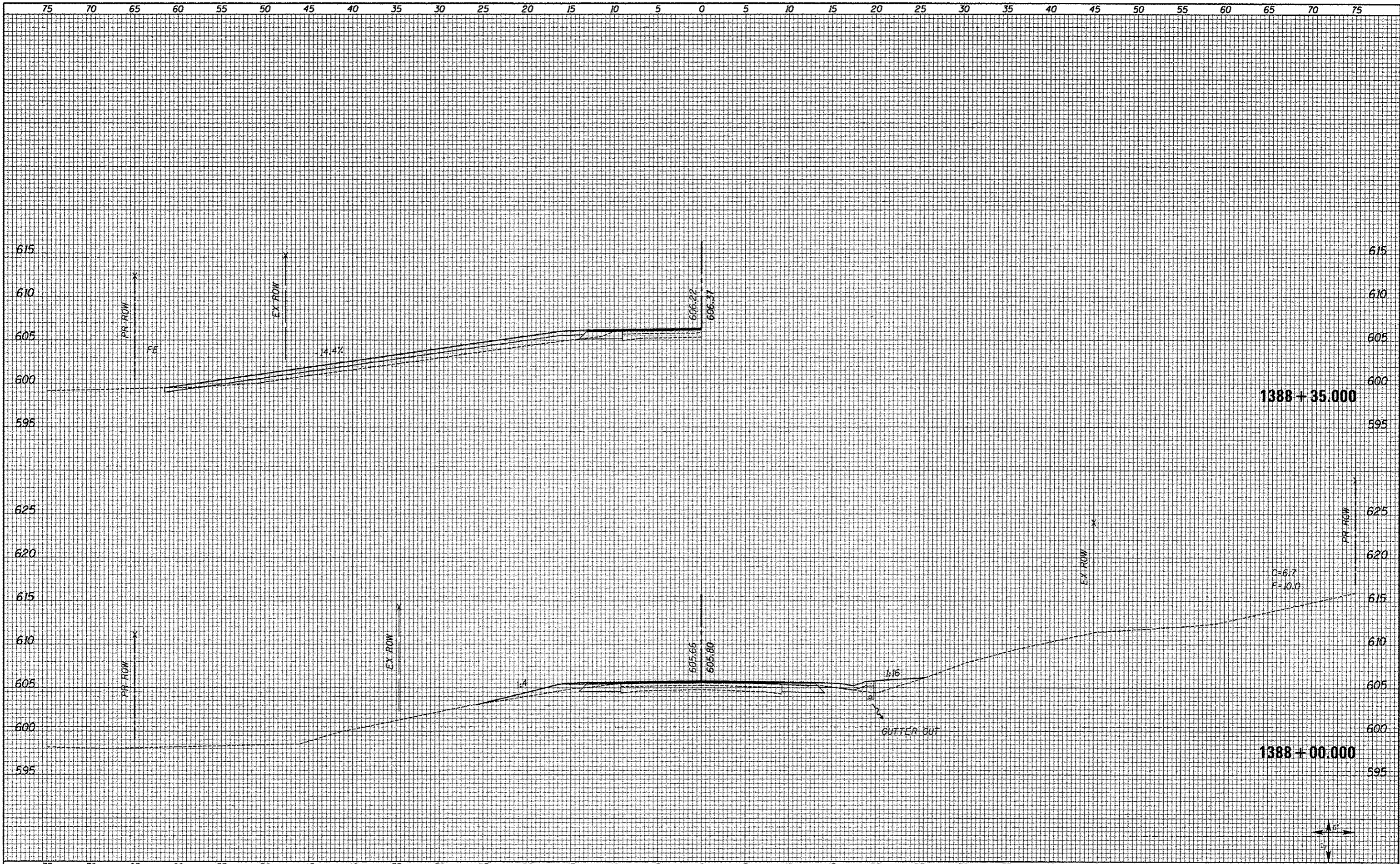
DATE	
BY	
ORIGINAL SURVEY	
SCHEMATIC	
NOTE BOOK	
AREAS CHECKED	
NO.	

FILE NAME XS.SHEETS-NEW.dgn	USER NAME natal	DESIGNED -	REVISOR -	<b>STATE OF ILLINOIS</b> <b>DEPARTMENT OF TRANSPORTATION</b>	<b>FAS 1597 (IL 96)</b> <b>CROSS SECTIONS</b>		F.A.S. RTE. 1597	SECTION 14 (W, RS-7)	COUNTY ADAMS/PIKE	TOTAL SHEETS 152	SHEET NO. 120	
PLOT SCALE = 10.0000" / in.	CHECKED -	REVISOR -	REVISOR -		SCALE: SHOWN	SHEET NO. 45 OF 72 SHEETS	STA. 1385+86.090	STA. 1386+00.000	CONTRACT NO. 72781			
PLOT DATE = 8/16/2013	DATE -	REVISOR -	REVISOR -		ILLINOIS FED. AID PROJECT							

BY	DATE
SURVEYED	PLOTTED
NOTE BOOK	TEMPLATE
NO.	AREAS CHECKED

BY	DATE
SURVEYED	PLOTTED
NOTE BOOK	TEMPLATE
NO.	AREAS CHECKED



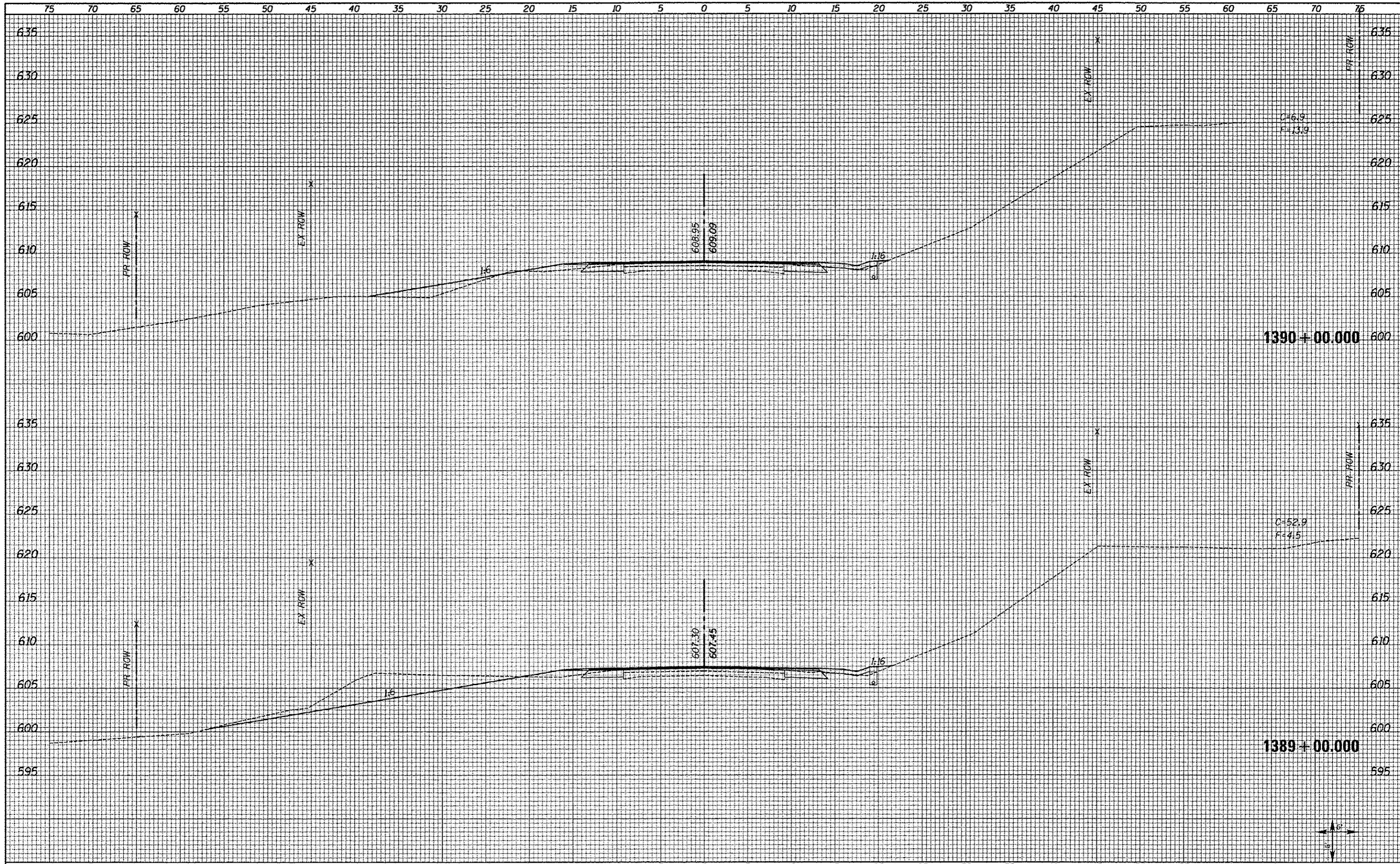


BY	DATE
DESIGNED	
PLOTTED	
TEMPLATE	
NOTE BOOK	
AREAS	
CHECKED	

BY	DATE
DESIGNED	
PLOTTED	
TEMPLATE	
NOTE BOOK	
AREAS	
CHECKED	

DATE	
BY	
APPROVED	
FILED	
TEMPLATE	
AREAS	
NOTED	
BOOK	
NO.	
AREAS CHECKED	

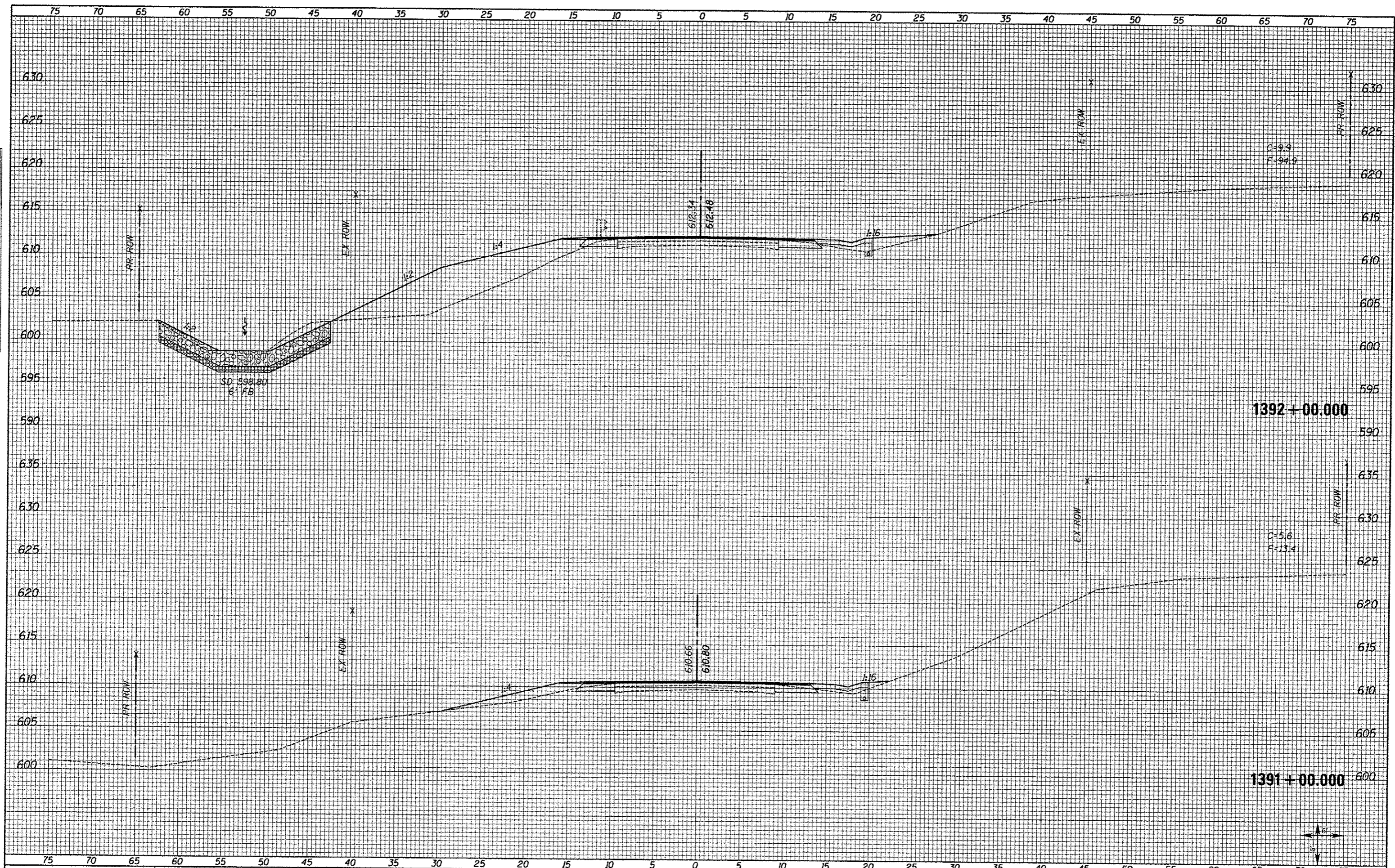
DATE	
BY	
APPROVED	
FILED	
TEMPLATE	
AREAS	
NOTED	
BOOK	
NO.	
AREAS CHECKED	



FILE NAME - XS_SHEETS-NEW.dgn	USER NAME - notal	DESIGNED -	REVISOR -	<b>STATE OF ILLINOIS</b> <b>DEPARTMENT OF TRANSPORTATION</b>	<b>FAS 1597 (IL 96)</b> <b>CROSS SECTIONS</b>	F.A.S. RTE. 1597	SECTION 14 (W, RS-7)	COUNTY ADAMS/PIKE	TOTAL SHEETS 152	SHEET NO. 123		
	PLOT SCALE - 10,0000' / 1"	CHECKED -	REVISOR -			SCALE: SHOWN	SHEET NO. 48 OF 72 SHEETS	STA. 1389+00.000	STA. 1390+00.000	CONTRACT NO. 72781		
	PLOT DATE - 07/16/2013	DATE -	REVISOR -			ILLINOIS FED. AID PROJECT						

DATE	
BY	
SURVEYED	
PLOTTED	
TEMPLATE	
AREAS	
AREAS CHECKED	
NO.	

DATE	
BY	
SURVEYED	
PLOTTED	
TEMPLATE	
AREAS	
AREAS CHECKED	
NO.	



FILE NAME = XS\_SHEETS-NEW.dgn  
 USER NAME = natal  
 DESIGNED -  
 DRAWN -  
 CHECKED -  
 DATE -

DESIGNED -	REVISOR -
DRAWN -	REVISOR -
CHECKED -	REVISOR -
DATE -	REVISOR -

**STATE OF ILLINOIS  
 DEPARTMENT OF TRANSPORTATION**

**FAS 1597 (IL 96)  
 CROSS SECTIONS**

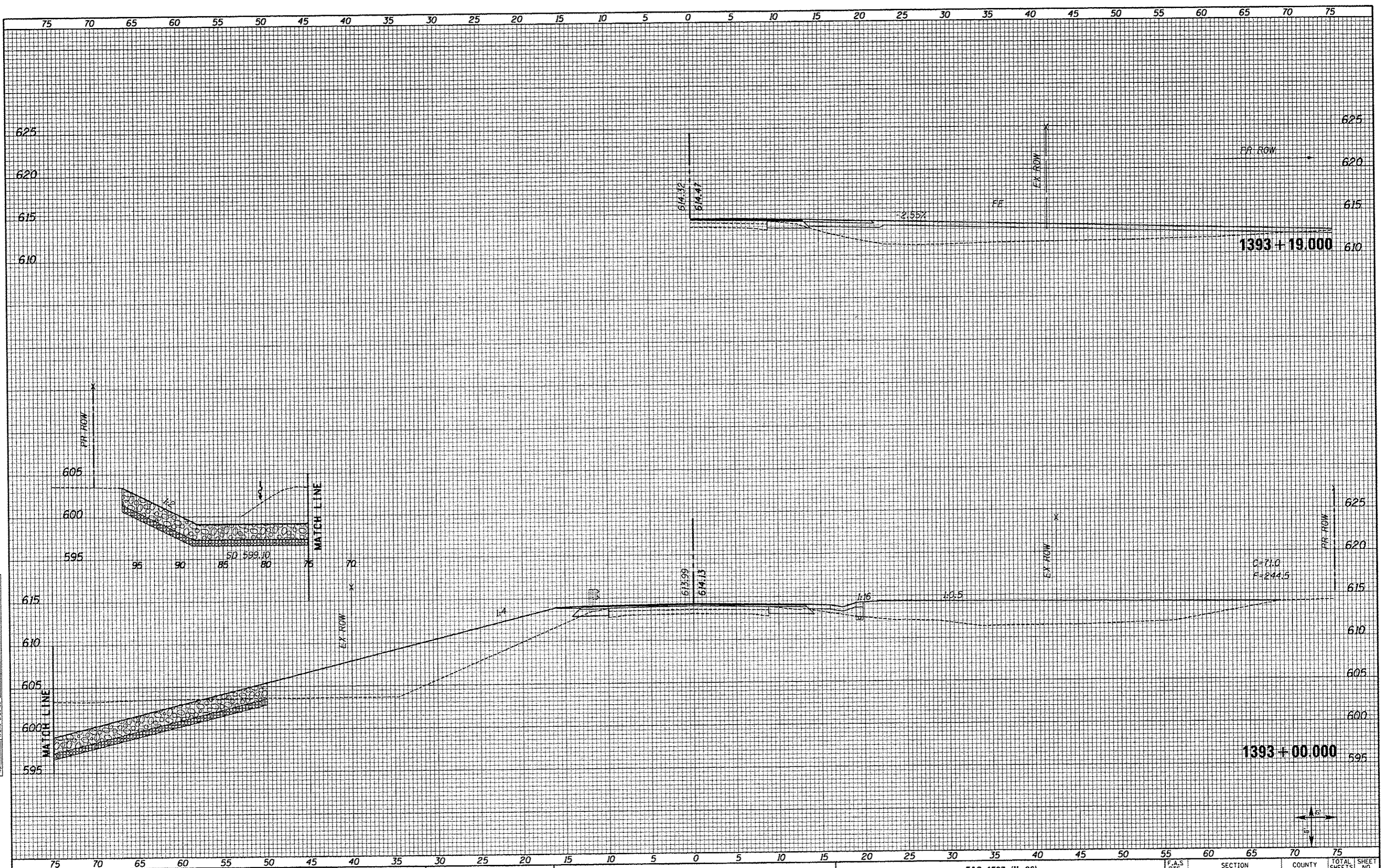
SCALE: SHOWN    SHEET NO. 49 OF 72 SHEETS    STA. 1391+00.000    STA. 1392+00.000

F.A.S. RTE.	SECTION	COUNTY	TOTAL SHEETS	SHEET NO.
1597	14 (W. RS-7)	ADAMS/PIKE	152	124
CONTRACT NO. 72781				
ILLINOIS FED. AID PROJECT				



DATE	
BY	
SURVEYED	
PLOTTED	
TEMP. A/E	
AREAS	
CHECKED	
NO.	

DATE	
BY	
SURVEYED	
PLOTTED	
TEMP. A/E	
AREAS	
CHECKED	
NO.	



FILE NAME = XS.SHEETS-NEW.dgn

USER NAME = natal  
 PLOT SCALE = 10.0000' / 1" / 1" / 1"  
 PLOT DATE = 8/16/2013

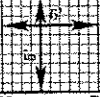
DESIGNED -  
 DRAWN -  
 CHECKED -  
 DATE -

REVISED -  
 REVISED -  
 REVISED -  
 REVISED -

**STATE OF ILLINOIS  
 DEPARTMENT OF TRANSPORTATION**

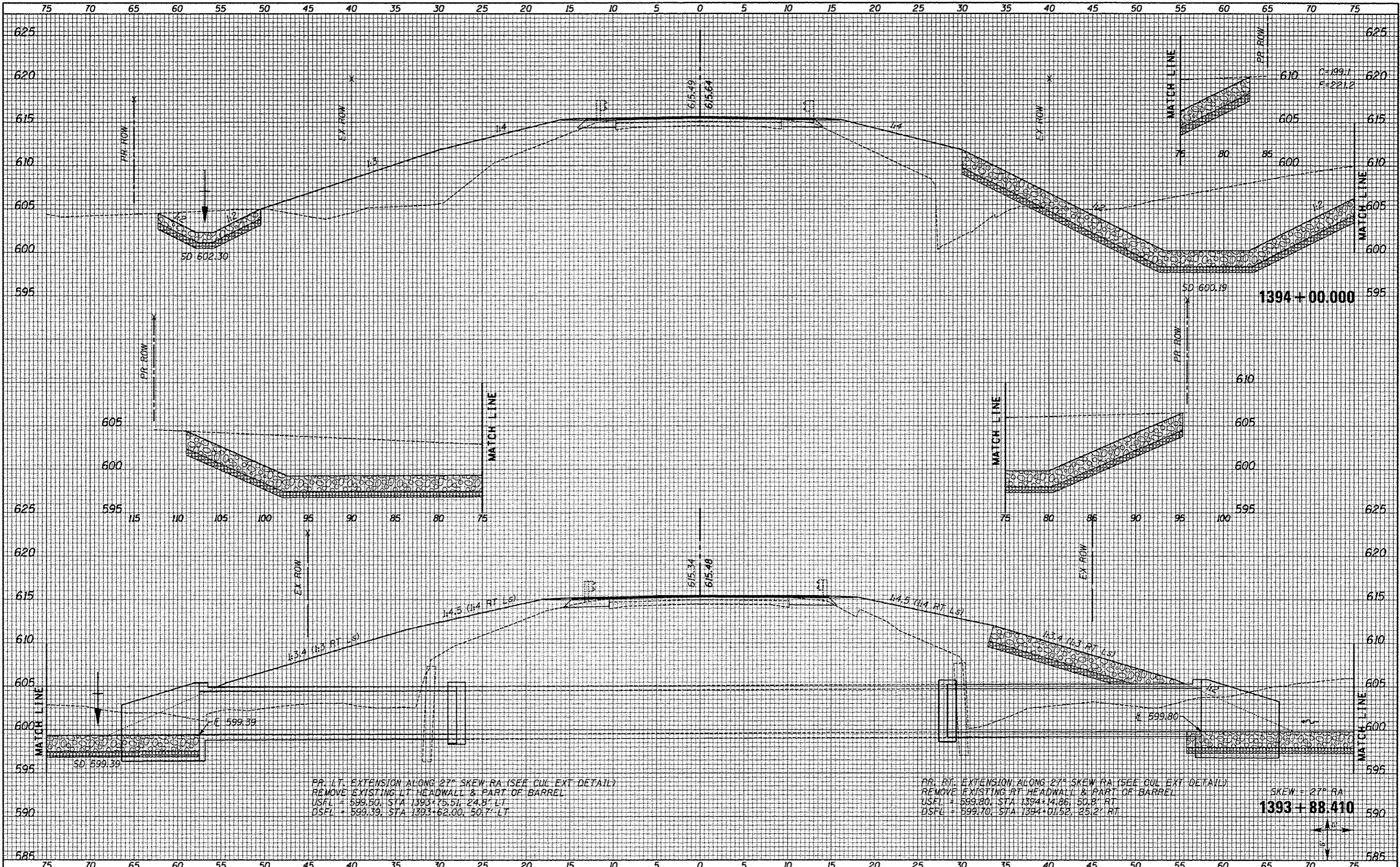
**FAS 1597 (IL 96)  
 CROSS SECTIONS**  
 SCALE: SHOWN SHEET NO. 50 OF 72 SHEETS STA. 1393+00.000 STA. 1393+19.000

F.A.S. RTE.	SECTION	COUNTY	TOTAL SHEETS	SHEET NO.
1597	14 (W, RS-7)	ADAMS/PIKE	152	125
CONTRACT NO. 72781				
ILLINOIS FED. AID PROJECT				



DATE  
BY  
SUPERVISOR  
PLOTTED  
NOTE BOOK  
NO.

DATE  
BY  
SUPERVISOR  
PLOTTED  
NOTE BOOK  
NO.



FR. LT. EXTENSION ALONG 27° SKEW RA (SEE CUL EXT DETAIL)  
 REMOVE EXISTING LT HEADWALL & PART OF BARREL  
 USFL = 599.50, STA 1393+75.51, 24.8' LT  
 OSFL = 599.39, STA 1393+62.00, 50.7' LT

FR. RT. EXTENSION ALONG 27° SKEW RA (SEE CUL EXT DETAIL)  
 REMOVE EXISTING RT HEADWALL & PART OF BARREL  
 USFL = 599.80, STA 1394+14.86, 50.8' RT  
 OSFL = 599.70, STA 1394+01.52, 25.2' RT

SKEW = 27° RA  
 1393+88.410

FILE NAME = XS\_SHEETS-NEW.dgn  
 USER NAME = natal

DESIGNED -  
 DRAWN -  
 CHECKED -  
 DATE -

REVISED -  
 REVISED -  
 REVISED -  
 REVISED -

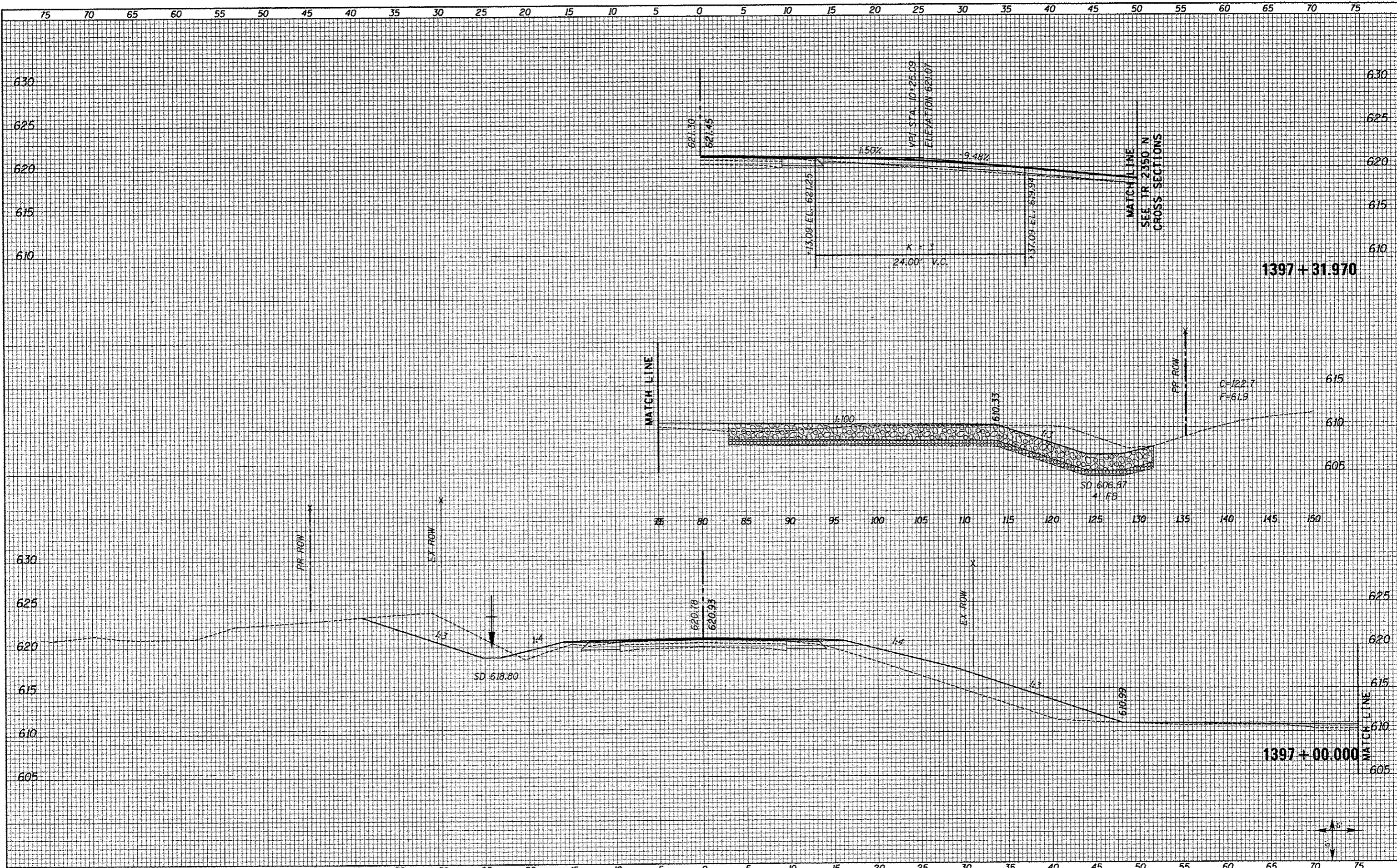
STATE OF ILLINOIS  
 DEPARTMENT OF TRANSPORTATION

FAS 1597 (IL 96)  
 CROSS SECTIONS

SCALE: SHOWN SHEET NO. 51 OF 72 SHEETS STA. 1393+88.410 STA. 1394+00.000

F.A.S. RTE. 1597	SECTION 14 (W, RS-7)	COUNTY ADAMS/PIKE	TOTAL SHEETS NO. 152	SHEET NO. 126
CONTRACT NO. 72781			ILLINOIS FED. AID PROJECT	





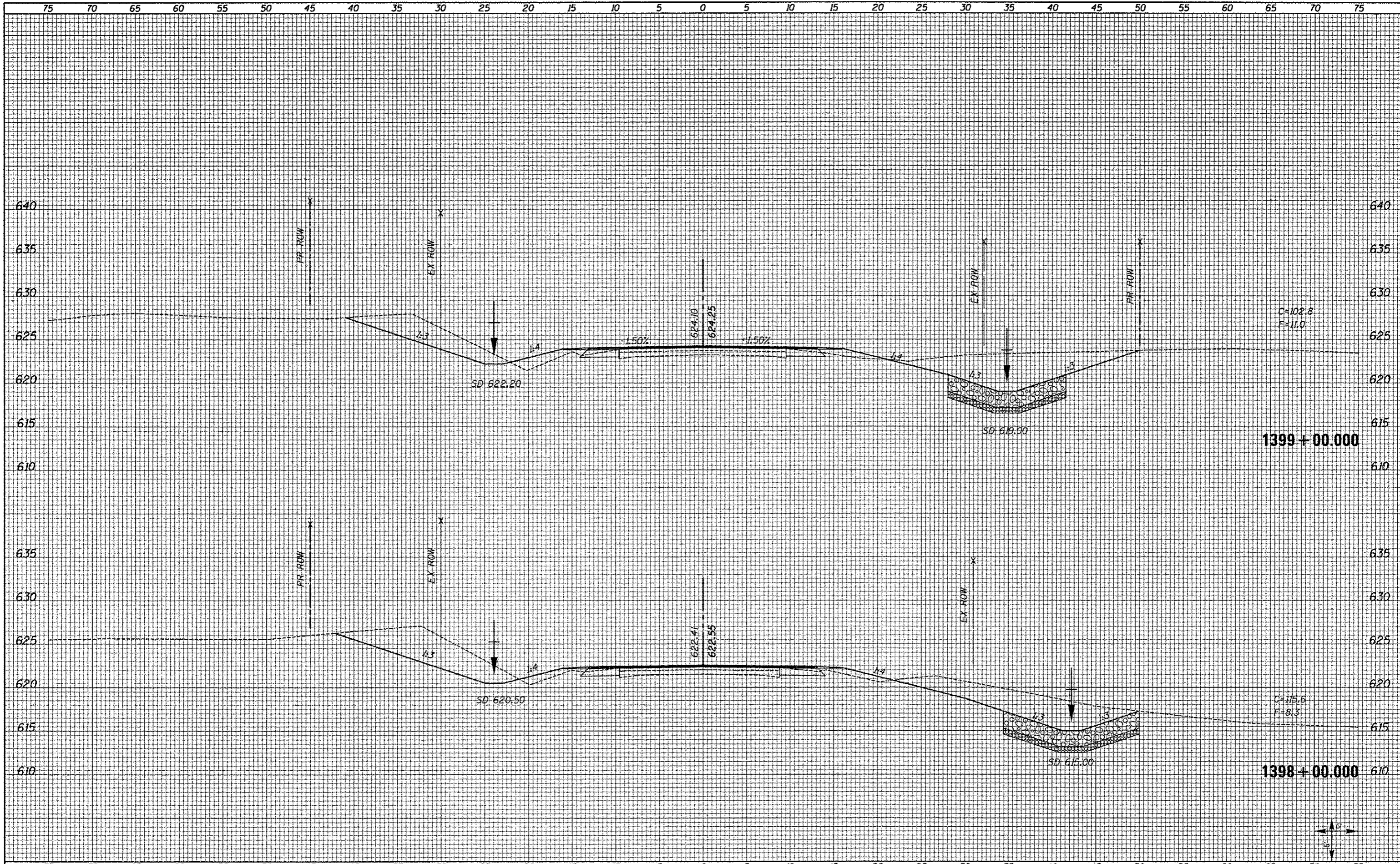
BY	DATE
DESIGNED	
DRAWN	
CHECKED	
DATE	
REVISIONS	
NO.	
DATE	
DESCRIPTION	
BY	
DATE	
DESCRIPTION	
BY	
DATE	
DESCRIPTION	
BY	
DATE	
DESCRIPTION	

BY	DATE
DESIGNED	
DRAWN	
CHECKED	
DATE	
REVISIONS	
NO.	
DATE	
DESCRIPTION	
BY	
DATE	
DESCRIPTION	
BY	
DATE	
DESCRIPTION	
BY	
DATE	
DESCRIPTION	

FILE NAME XS.SHEETS-NEW.dgn	USER NAME = natal	DESIGNED -	REVISED -	<b>STATE OF ILLINOIS</b> <b>DEPARTMENT OF TRANSPORTATION</b>	<b>FAS 1597 (IL 96)</b> <b>CROSS SECTIONS</b>			F.A.S. RTE. 1597	SECTION 14 (W, RS-7)	COUNTY ADAMS/PIKE	TOTAL SHEETS 152	SHEET NO. 128
	PLOT SCALE = 10,0000' / in.	DRAWN -	REVISED -		SCALE: SHOWN	SHEET NO. 53 OF 72 SHEETS	STA. 1397+00.000	STA. 1397+31.970	CONTRACT NO. 72781			
	PLOT DATE = 8/16/2013	CHECKED -	REVISED -		ILLINOIS FED. AID PROJECT							
		DATE -	REVISED -									

DATE	
BY	
APPROVED	
DATE	
FINISHED	
DATE	
NO.	

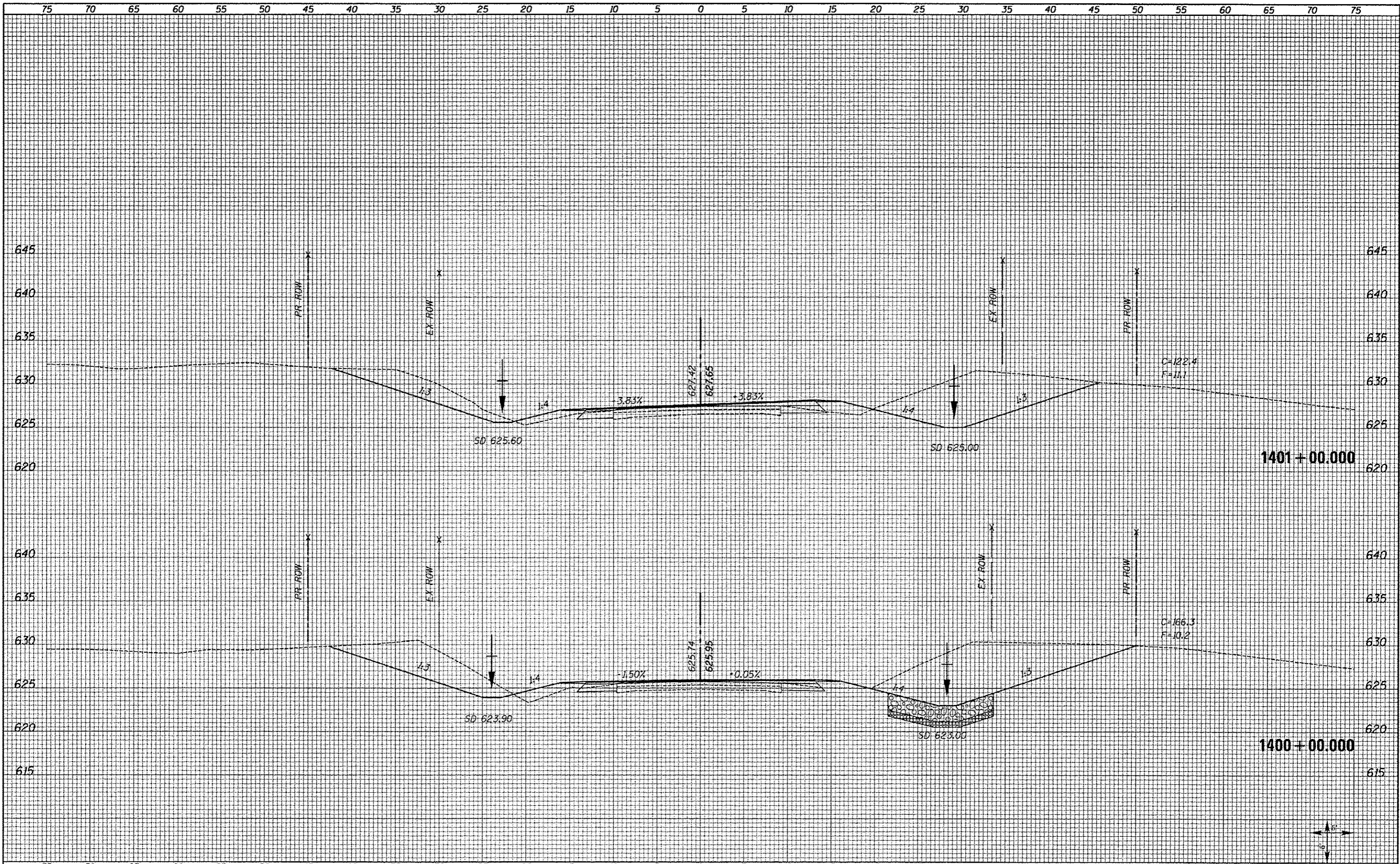
DATE	
BY	
APPROVED	
DATE	
FINISHED	
DATE	
NO.	



FILE NAME = XS_SHEETS-NEW.dgn	USER NAME = notal	DESIGNED -	REVISED -	<b>STATE OF ILLINOIS DEPARTMENT OF TRANSPORTATION</b>	<b>FAS 1597 (IL 96) CROSS SECTIONS</b>	F.A.S. RTE. 1597	SECTION 14 (W, RS-7)	COUNTY ADAMS/PIKE	TOTAL SHEETS 152	SHEET NO. 129	
	PLOT SCALE = 1/8" = 1' / in.	DRAWN -	REVISED -			SCALE: SHOWN		SHEET NO. 54 OF 72 SHEETS		STA. 1398+00.000 STA. 1399+00.000	
	PLOT DATE = 0/16/2013	CHECKED -	REVISED -			CONTRACT NO. 72781					
		DATE -	REVISED -			ILLINOIS FED. AID PROJECT					

DATE	
BY	
DESIGNED	
DRAWN	
CHECKED	
DATE	

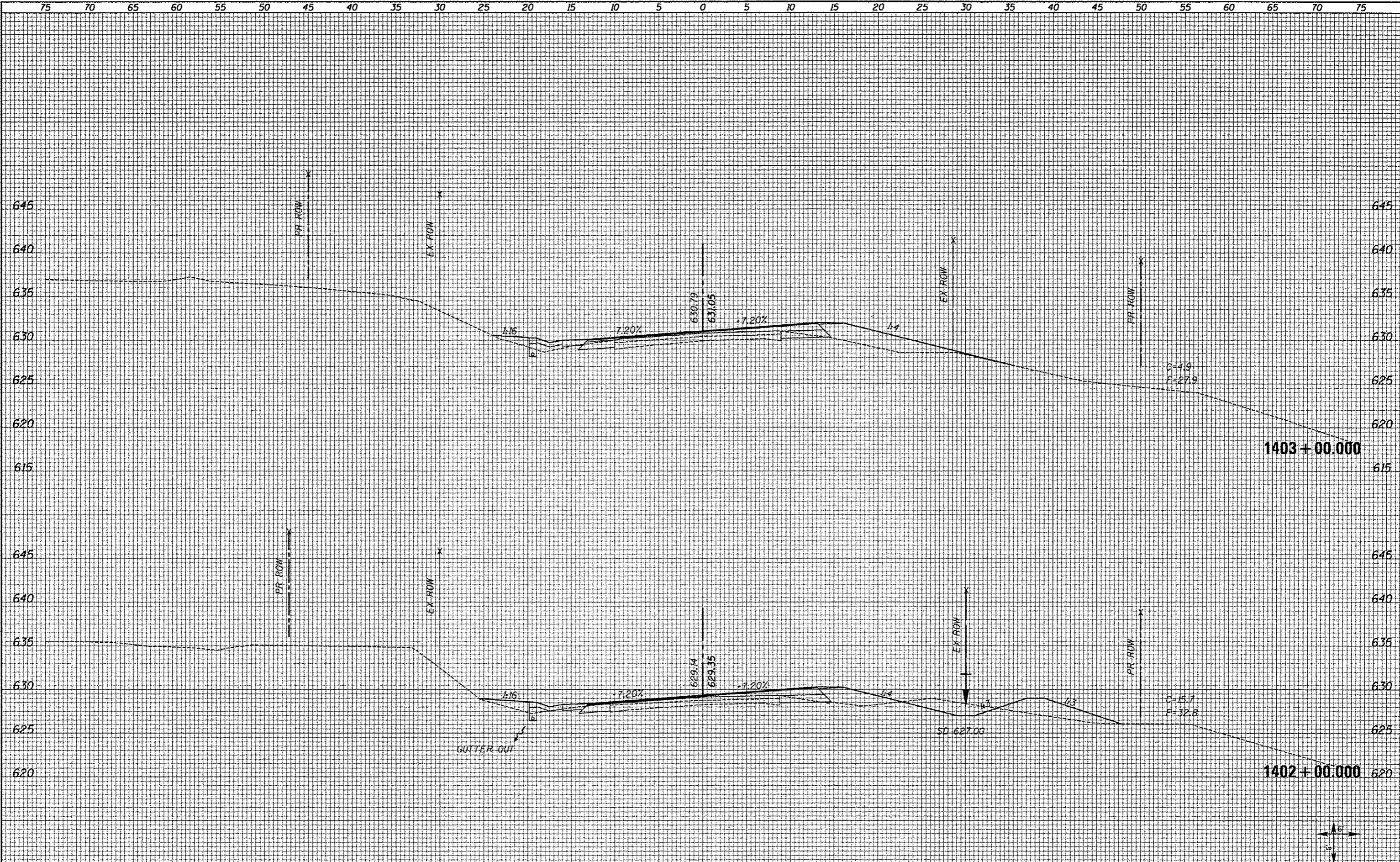
DATE	
BY	
DESIGNED	
DRAWN	
CHECKED	
DATE	



FILE NAME = KS_SHEETS-NEW.dgn	USER NAME = natal	DESIGNED -	REVISIED -	<b>STATE OF ILLINOIS</b> <b>DEPARTMENT OF TRANSPORTATION</b>	<b>FAS 1597 (IL 96)</b> <b>CROSS SECTIONS</b>	F.A.S. RTE. 1597	SECTION 14 (W, RS-7)	COUNTY ADAMS/PIKE	TOTAL SHEETS 152	SHEET NO. 130	
	PLOT SCALE = 10.0000' / in.	DRAWN -	REVISIED -			SCALE: SHOWN	SHEET NO. 55 OF 72 SHEETS	STA. 1400+00.000	STA. 1401+00.000	CONTRACT NO. 72781	
	PLOT DATE = 8/16/2013	CHECKED -	REVISIED -			ILLINOIS FED. AID PROJECT					
		DATE -	REVISIED -								

FINAL SURVEY	DATE
STARTED	
NOTE BOOK	
NO.	
TEMP. DATE	
AREAS CHECKED	

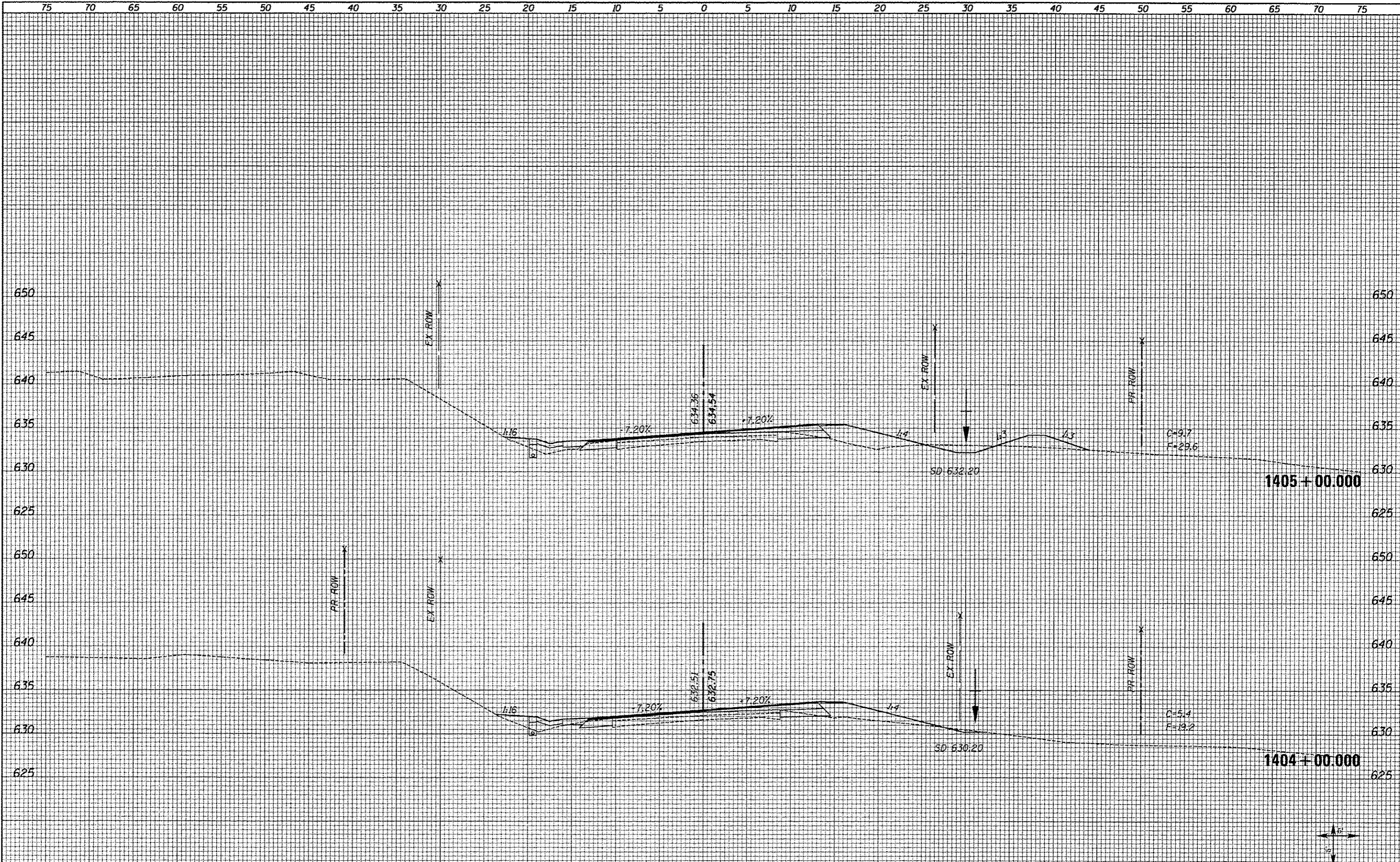
ORIGINAL SURVEY	DATE
STARTED	
NOTE BOOK	
NO.	
TEMP. DATE	
AREAS CHECKED	



FILE NAME XS_SHEETS-NEW.dgn	USER NAME nptal	DESIGNED -	REVISED -	<b>STATE OF ILLINOIS</b> <b>DEPARTMENT OF TRANSPORTATION</b>	<b>FAS 1597 (IL 96)</b> <b>CROSS SECTIONS</b>		F.A.S. RTE. 1597	SECTION 14 (W, RS-7)	COUNTY ADAMS/PIKE	TOTAL SHEETS 152	SHEET NO. 131	
	PLOT SCALE = 10.0000' / 1"	CHECKED -	REVISED -		SCALE: SHOWN	SHEET NO. 56 OF 72 SHEETS	STA. 1402+00.000	STA. 1403+00.000	CONTRACT NO. 72781			
	PLOT DATE = 8/16/2013	DATE -	REVISED -		ILLINOIS FED. AID PROJECT							

DATE	
BY	
FINAL SURVEY	
NO. 1	
NO. 2	
NO. 3	
NO. 4	
NO. 5	
NO. 6	
NO. 7	
NO. 8	
NO. 9	
NO. 10	
NO. 11	
NO. 12	
NO. 13	
NO. 14	
NO. 15	
NO. 16	
NO. 17	
NO. 18	
NO. 19	
NO. 20	
NO. 21	
NO. 22	
NO. 23	
NO. 24	
NO. 25	
NO. 26	
NO. 27	
NO. 28	
NO. 29	
NO. 30	
NO. 31	
NO. 32	
NO. 33	
NO. 34	
NO. 35	
NO. 36	
NO. 37	
NO. 38	
NO. 39	
NO. 40	
NO. 41	
NO. 42	
NO. 43	
NO. 44	
NO. 45	
NO. 46	
NO. 47	
NO. 48	
NO. 49	
NO. 50	
NO. 51	
NO. 52	
NO. 53	
NO. 54	
NO. 55	
NO. 56	
NO. 57	
NO. 58	
NO. 59	
NO. 60	
NO. 61	
NO. 62	
NO. 63	
NO. 64	
NO. 65	
NO. 66	
NO. 67	
NO. 68	
NO. 69	
NO. 70	
NO. 71	
NO. 72	
NO. 73	
NO. 74	
NO. 75	

DATE	
BY	
ORIGINAL SURVEY	
NO. 1	
NO. 2	
NO. 3	
NO. 4	
NO. 5	
NO. 6	
NO. 7	
NO. 8	
NO. 9	
NO. 10	
NO. 11	
NO. 12	
NO. 13	
NO. 14	
NO. 15	
NO. 16	
NO. 17	
NO. 18	
NO. 19	
NO. 20	
NO. 21	
NO. 22	
NO. 23	
NO. 24	
NO. 25	
NO. 26	
NO. 27	
NO. 28	
NO. 29	
NO. 30	
NO. 31	
NO. 32	
NO. 33	
NO. 34	
NO. 35	
NO. 36	
NO. 37	
NO. 38	
NO. 39	
NO. 40	
NO. 41	
NO. 42	
NO. 43	
NO. 44	
NO. 45	
NO. 46	
NO. 47	
NO. 48	
NO. 49	
NO. 50	
NO. 51	
NO. 52	
NO. 53	
NO. 54	
NO. 55	
NO. 56	
NO. 57	
NO. 58	
NO. 59	
NO. 60	
NO. 61	
NO. 62	
NO. 63	
NO. 64	
NO. 65	
NO. 66	
NO. 67	
NO. 68	
NO. 69	
NO. 70	
NO. 71	
NO. 72	
NO. 73	
NO. 74	
NO. 75	

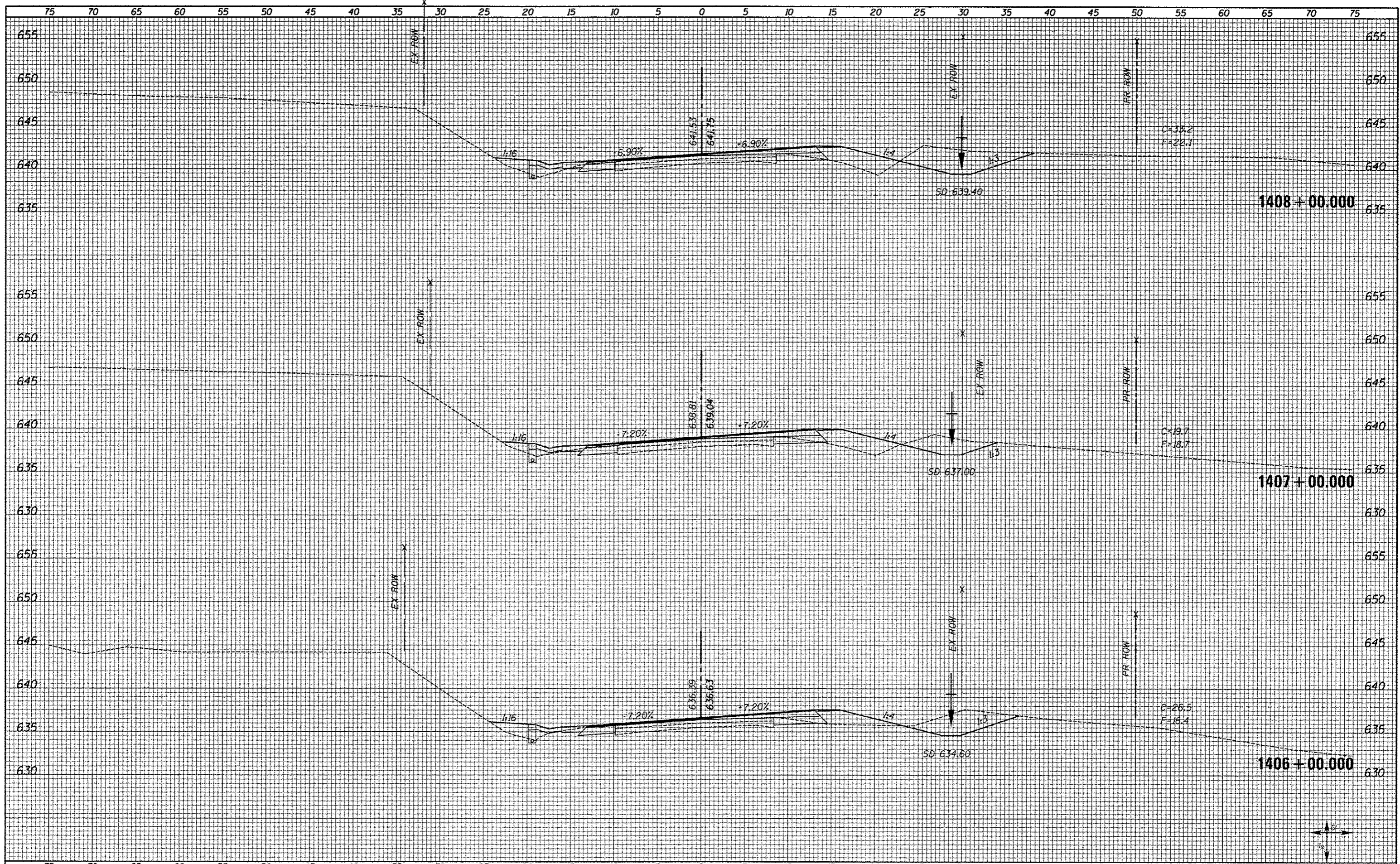


FILE NAME = X9_SHEETS-NEW.dgn	USER NAME = notal	DESIGNED -	REVISED -	<b>STATE OF ILLINOIS</b> <b>DEPARTMENT OF TRANSPORTATION</b>	<b>FAS 1597 (IL 96)</b> <b>CROSS SECTIONS</b>		F.A.S. RTE. 1597	SECTION 14 (W, R5-7)	COUNTY ADAMS/PIKE	TOTAL SHEETS 152	SHEET NO. 132	
	PLOT SCALE = 10.0000' / 1"	CHECKED -	REVISED -		SCALE: SHOWN	SHEET NO. 57 OF 72 SHEETS	STA. 1404+00.000	STA. 1405+00.000	CONTRACT NO. 72781			
	PLOT DATE = 8/16/2013	DATE -	REVISED -		ILLINOIS FED. AID PROJECT							

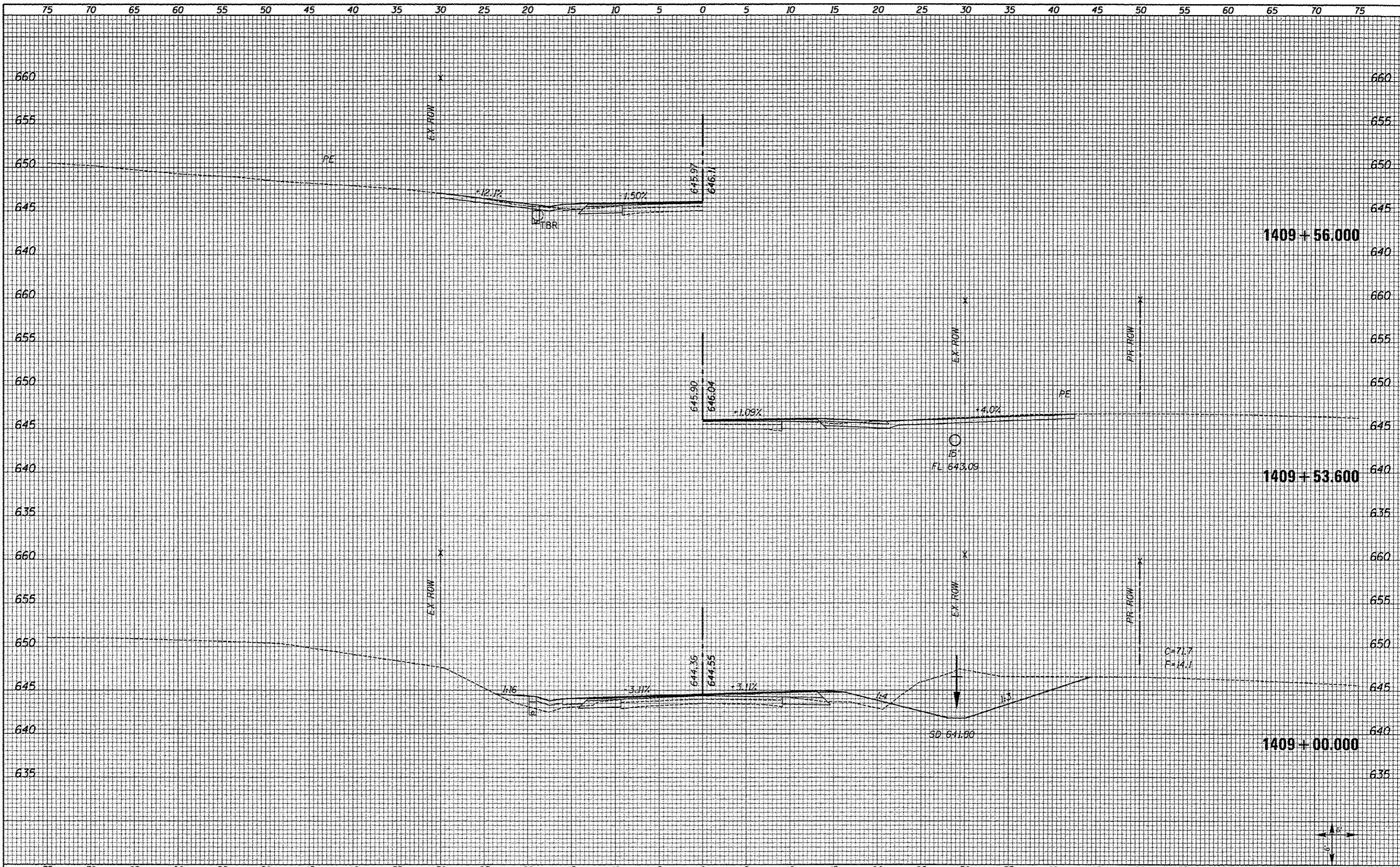


DATE \_\_\_\_\_  
 BY \_\_\_\_\_  
 SURVEYED \_\_\_\_\_  
 PLOTTED \_\_\_\_\_  
 NOTE BOOK \_\_\_\_\_  
 AREAS CHECKED \_\_\_\_\_

DATE \_\_\_\_\_  
 BY \_\_\_\_\_  
 SURVEYED \_\_\_\_\_  
 PLOTTED \_\_\_\_\_  
 NOTE BOOK \_\_\_\_\_  
 AREAS CHECKED \_\_\_\_\_



FILE NAME XS_SHEETS-NEW.dgn	USER NAME nate1	DESIGNED -	REVISED -	<b>STATE OF ILLINOIS          DEPARTMENT OF TRANSPORTATION</b>	<b>FAS 1597 (IL 96)          CROSS SECTIONS</b>		F.A.S. RTE. 1597	SECTION 14 (W. RS-7)	COUNTY ADAMS/PIKE	TOTAL SHEETS 152	SHEET NO. 133	
	PLOT SCALE 1/8" = 10.0000' / 1" = 80.0000'	DRAWN -	REVISED -		SCALE: SHOWN	SHEET NO. 58 OF 72 SHEETS	STA. 1406+00.000	STA. 1408+00.000	CONTRACT NO. 72781			
	PLOT DATE 0/16/2013	CHECKED -	REVISED -		ILLINOIS FED. AID PROJECT							
		DATE -	REVISED -									




1409 + 56.000

1409 + 53.600

1409 + 00.000

C=7.17  
E=14.1

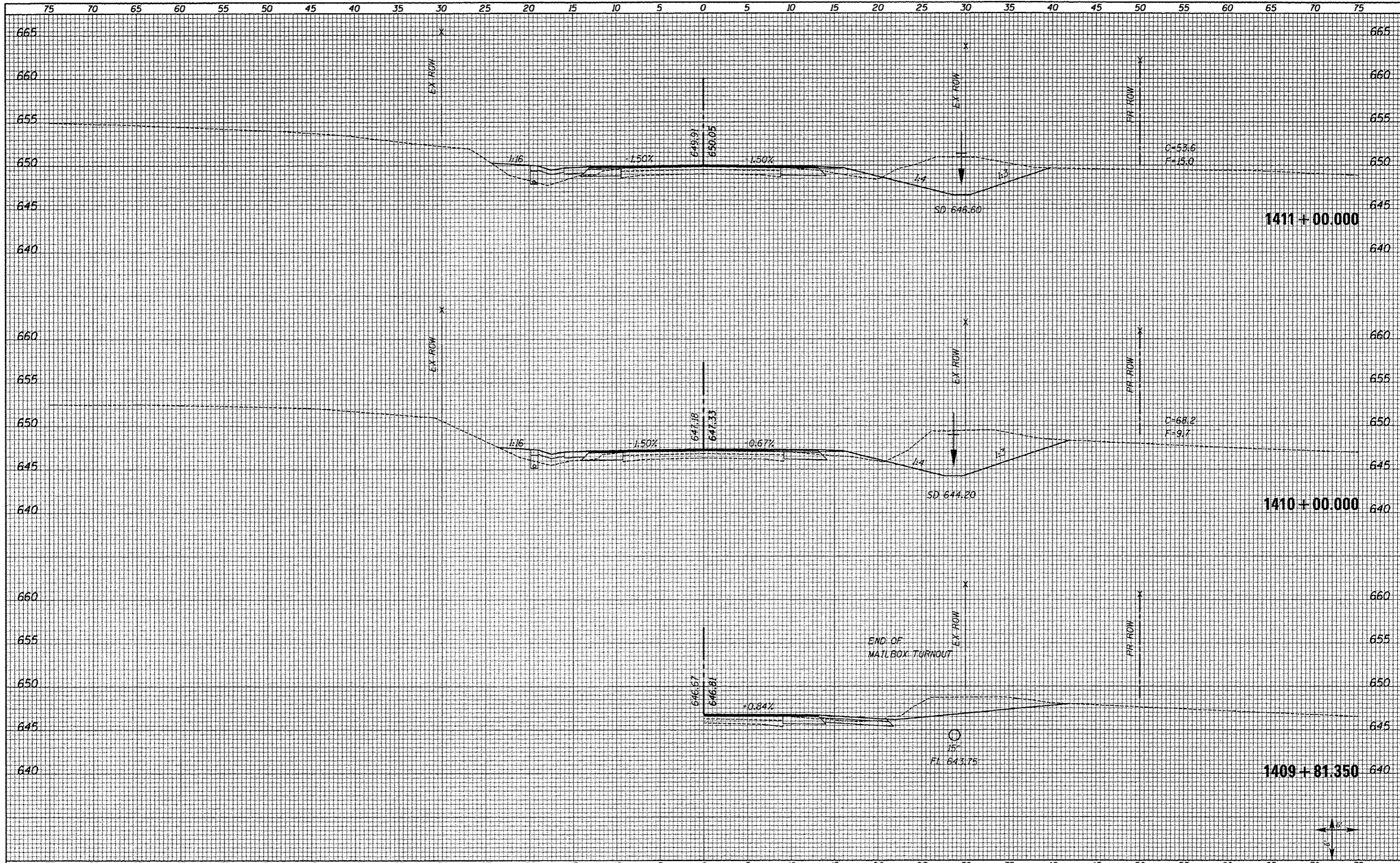


DATE	
BY	
DESIGNED	
DRAWN	
CHECKED	
DATE	

DATE	
BY	
DESIGNED	
DRAWN	
CHECKED	
DATE	

DATE	
BY	
DESIGNED	
DRAWN	
CHECKED	
DATE	

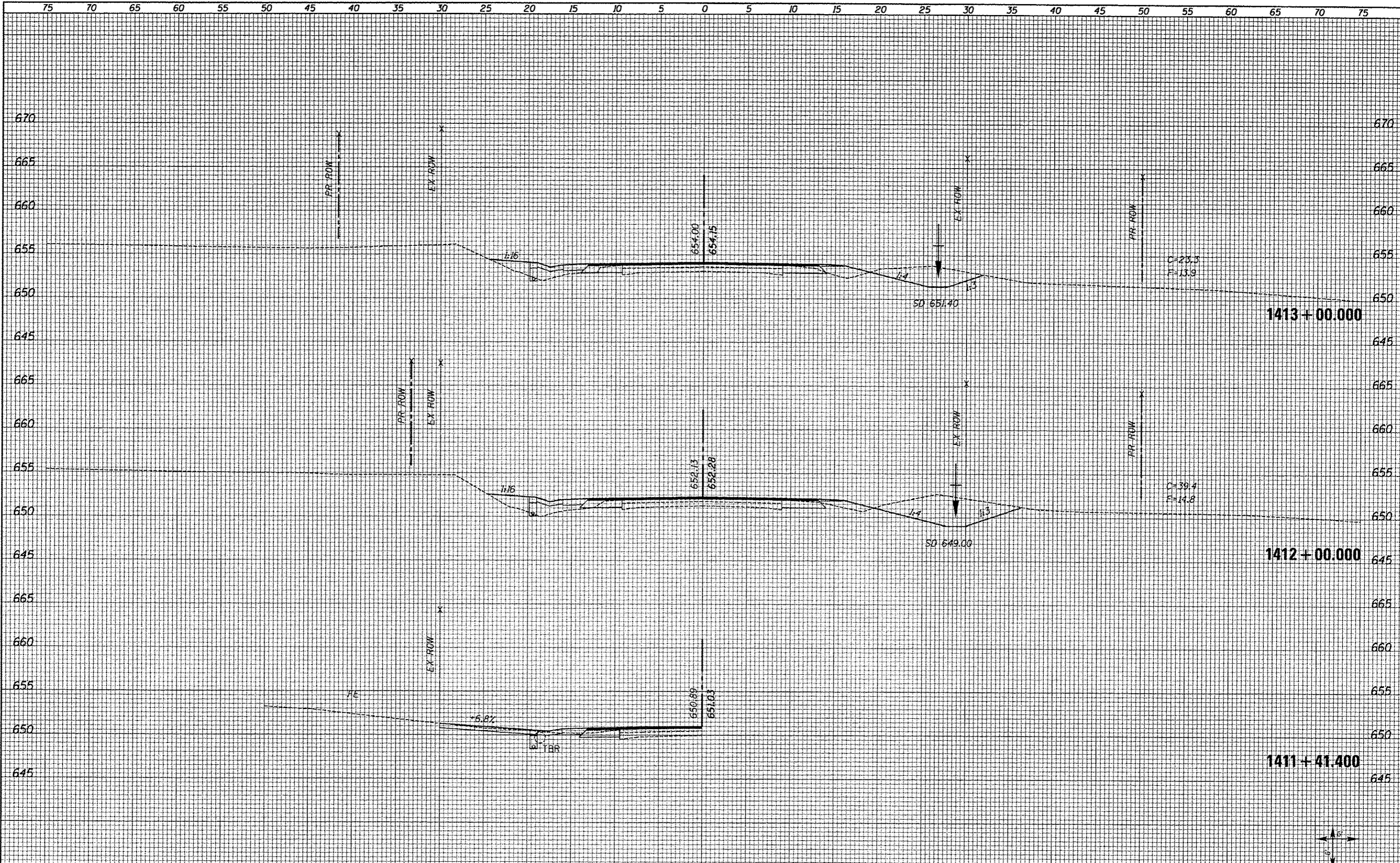
DATE	
BY	
DESIGNED	
DRAWN	
CHECKED	
DATE	



FILE NAME = XS.SHEETS-NEW.dgn	USER NAME = natal	DESIGNED -	REVISED -	<b>STATE OF ILLINOIS</b> <b>DEPARTMENT OF TRANSPORTATION</b>	<b>FAS 1597 (IL 96)</b> <b>CROSS SECTIONS</b>	F.A.S. RTE. 1597	SECTION 14 (W, RS-7)	COUNTY ADAMS/PIKE	TOTAL SHEETS 152	SHEET NO. 135	
	PLOT SCALE = 1/8" = 10' / in.	DRAWN -	REVISED -			SCALE: SHOWN	SHEET NO. 60 OF 72 SHEETS	STA. 1409+81.350	STA. 1411+00.000	CONTRACT NO. 72781	ILLINOIS FED. AID PROJECT
	PLOT DATE = 8/16/2013	CHECKED -	REVISED -								
		DATE -	REVISED -								

DATE: \_\_\_\_\_  
 BY: \_\_\_\_\_  
 SURVEYED \_\_\_\_\_  
 PLOTTED \_\_\_\_\_  
 CHECKED \_\_\_\_\_  
 FINAL SURVEY \_\_\_\_\_  
 NOTE BOOK \_\_\_\_\_  
 NO. \_\_\_\_\_  
 AREAS CHECKED \_\_\_\_\_

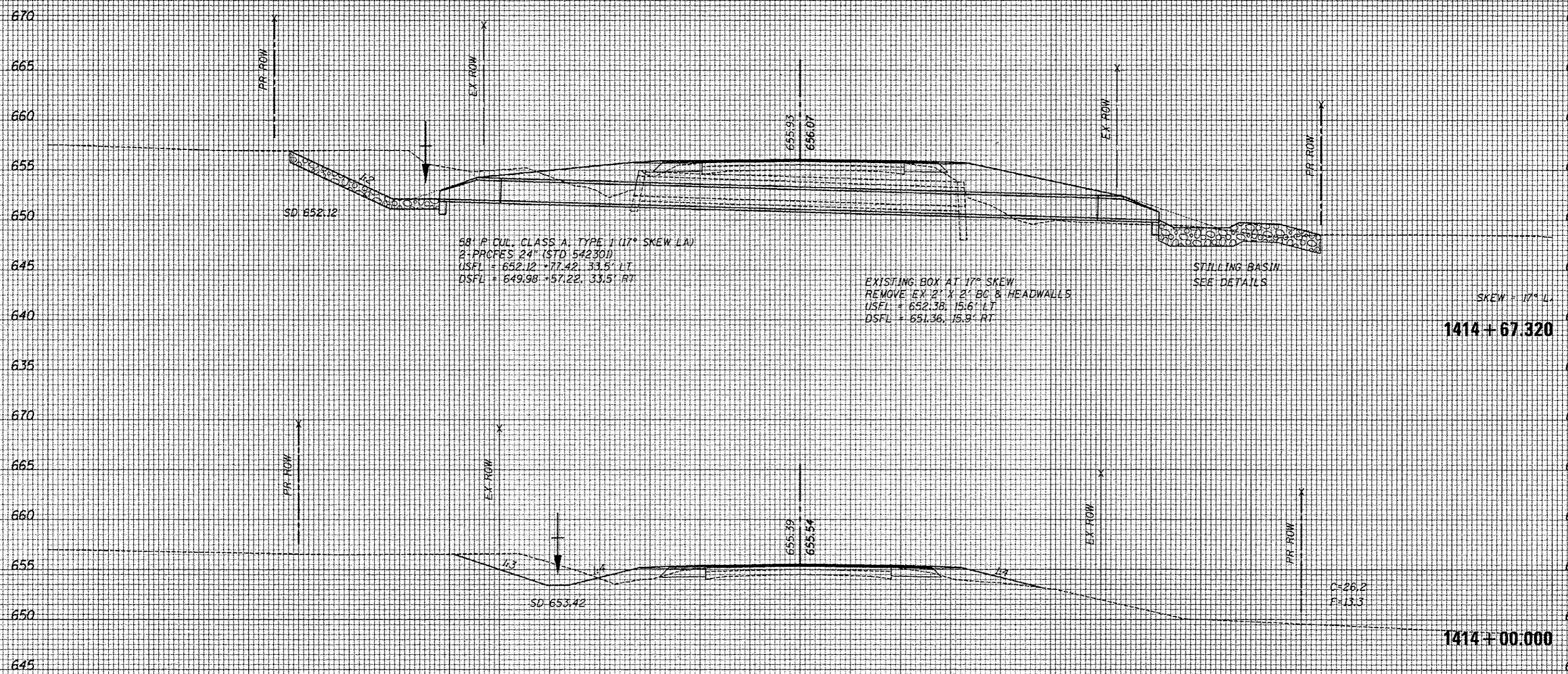
DATE: \_\_\_\_\_  
 BY: \_\_\_\_\_  
 SURVEYED \_\_\_\_\_  
 PLOTTED \_\_\_\_\_  
 CHECKED \_\_\_\_\_  
 ORIGINAL SURVEY \_\_\_\_\_  
 NOTE BOOK \_\_\_\_\_  
 NO. \_\_\_\_\_  
 AREAS CHECKED \_\_\_\_\_



75 70 65 60 55 50 45 40 35 30 25 20 15 10 5 0 5 10 15 20 25 30 35 40 45 50 55 60 65 70 75

DATE	BY

DATE	BY



68' P. CUL. CLASS A, TYPE '1' (17° SKEW LAY)  
 2 PROFILES 24" (STD 54230)  
 USFL = 652.12 + 77.42, 33.5' LT  
 DSFL = 649.98 + 57.22, 33.5' RT

EXISTING BOX AT 17° SKEW  
 REMOVE EX. 2' X 2' BC & HEADWALLS  
 USFL = 652.38, 15.6' LT  
 DSFL = 651.36, 15.9' RT

STILLING BASIN  
 SEE DETAILS

1414 + 67.320  
 SKEW = 17° L

1414 + 00.000

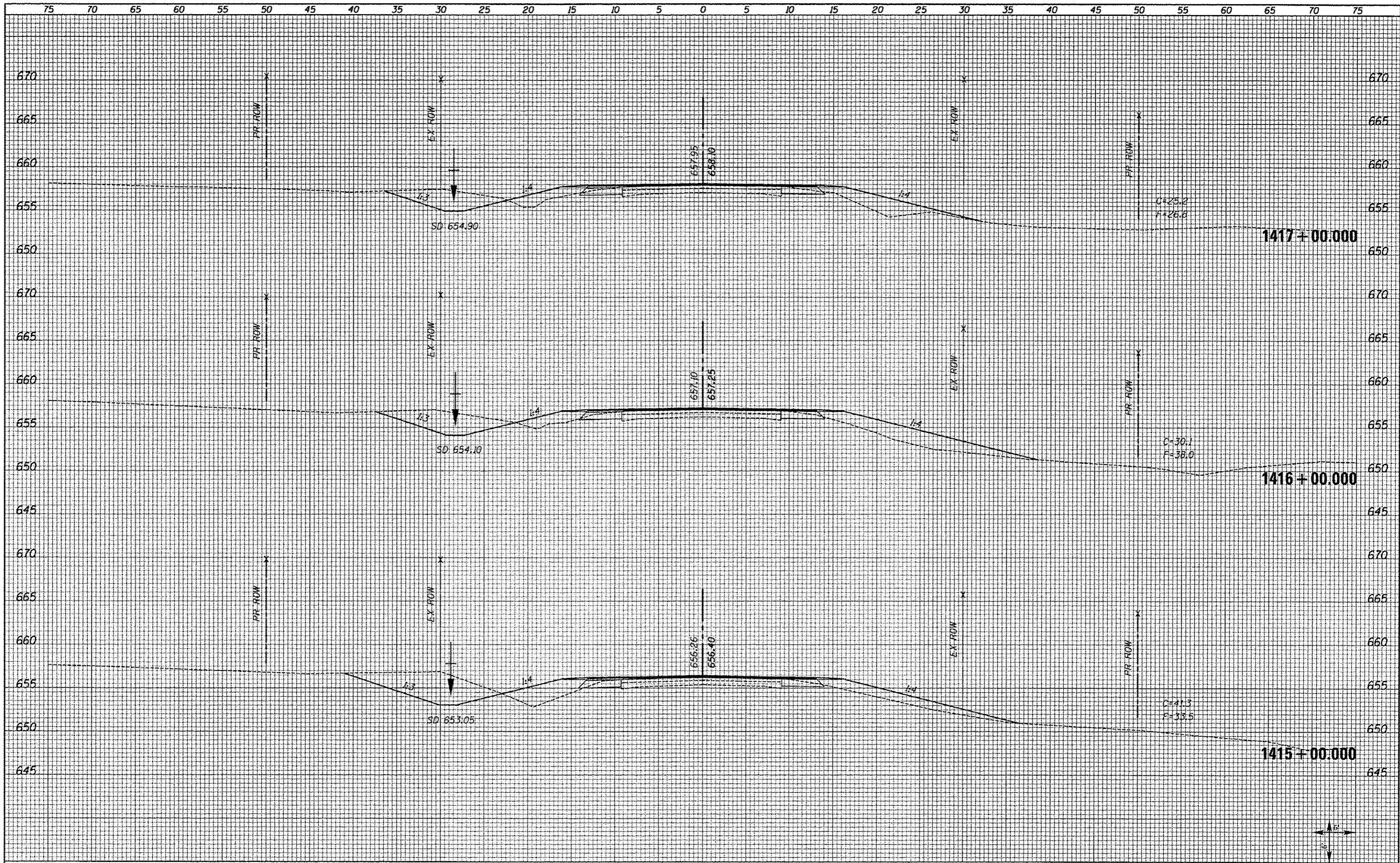
75 70 65 60 55 50 45 40 35 30 25 20 15 10 5 0 5 10 15 20 25 30 35 40 45 50 55 60 65 70 75

FILE NAME: XS.SHEETS-NEW.dgn	USER NAME: notal	DESIGNED: -	REVISED: -	<b>STATE OF ILLINOIS</b> <b>DEPARTMENT OF TRANSPORTATION</b>	<b>FAS 1597 (IL 96)</b> <b>CROSS SECTIONS</b>	P.A.S. RTE. 1597 SECTION 14 (W, RS-7) COUNTY ADAMS/PIKE TOTAL SHEETS 152 SHEET NO. 137 CONTRACT NO. 72781
		DRAWN: -	REVISED: -			
		CHECKED: -	REVISED: -			
		DATE: -	REVISED: -			

SCALE: SHOWN SHEET NO. 62 OF 72 SHEETS STA. 1414+00.000 STA. 1414+67.320 ILLINOIS FED. AID PROJECT

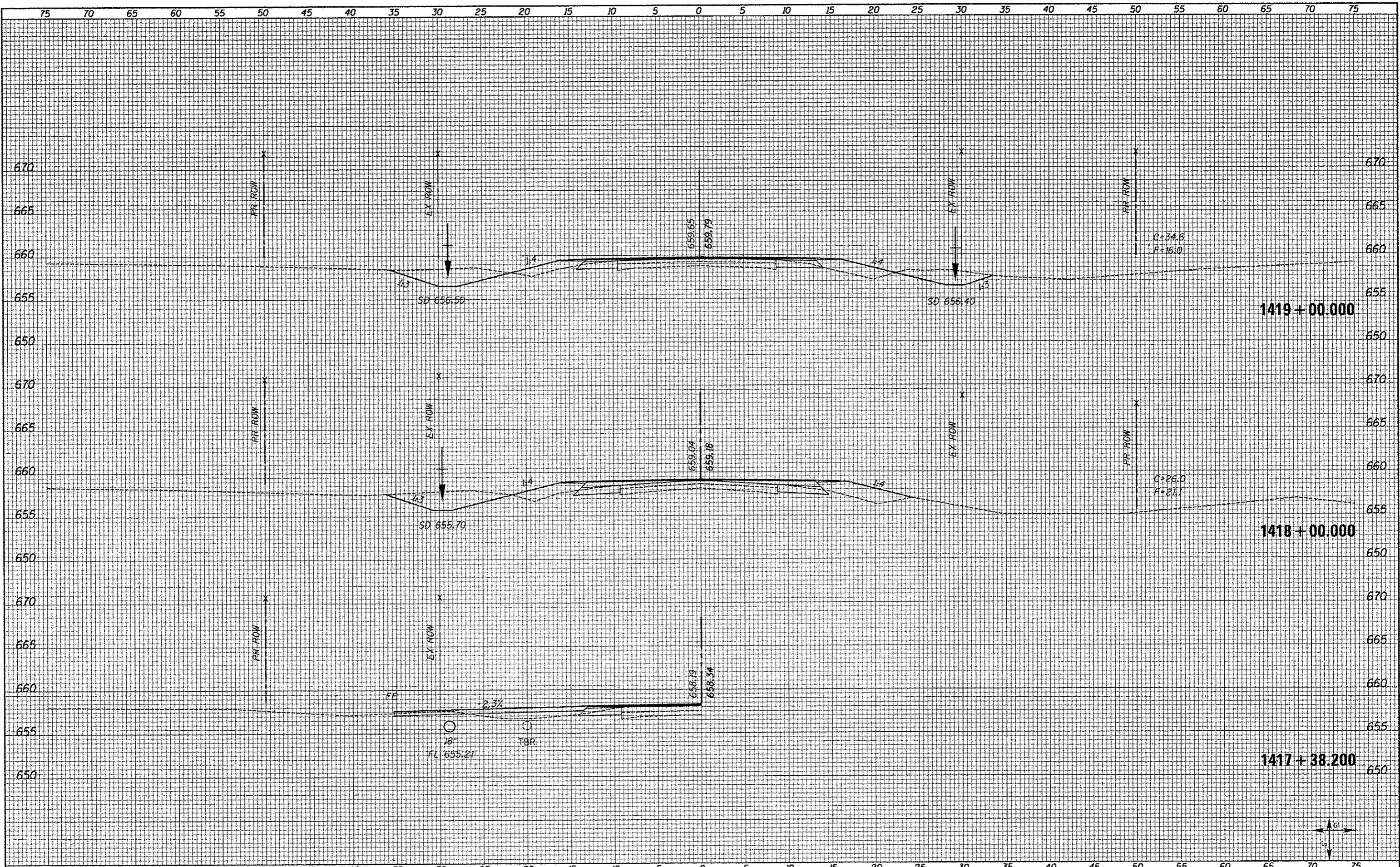
DATE	
BY	
SAVED	
TEMP	
AREAS	
CHECKED	
NO.	

DATE	
BY	
SAVED	
TEMP	
AREAS	
CHECKED	
NO.	



DATE	
BY	
SURVEYED	
PLOTTED	
NOTE BOOK	
AREAS CHECKED	


DATE	
BY	
SURVEYED	
PLOTTED	
NOTE BOOK	
AREAS CHECKED	



FILE NAME XS.SHEETS-NEW.dgn	USER NAME natal	DESIGNED -	REVISED -	<b>STATE OF ILLINOIS DEPARTMENT OF TRANSPORTATION</b>	<b>FAS 1597 (IL 96) CROSS SECTIONS</b>		F.A.S. RTE. 1597	SECTION 14 (W, RS-7)	COUNTY ADAMS/PIKE	TOTAL SHEETS 152	SHEET NO. 139	
	PLOT SCALE 1/8" = 10'	CHECKED -	REVISED -		SCALE: SHOWN	SHEET NO. 64 OF 72 SHEETS	STA. 1417+38.200	STA. 1419+00.000	CONTRACT NO. 72781			
	PLOT DATE 8/16/2013	DATE -	REVISED -		ILLINOIS FED. AID PROJECT							

BY	DATE

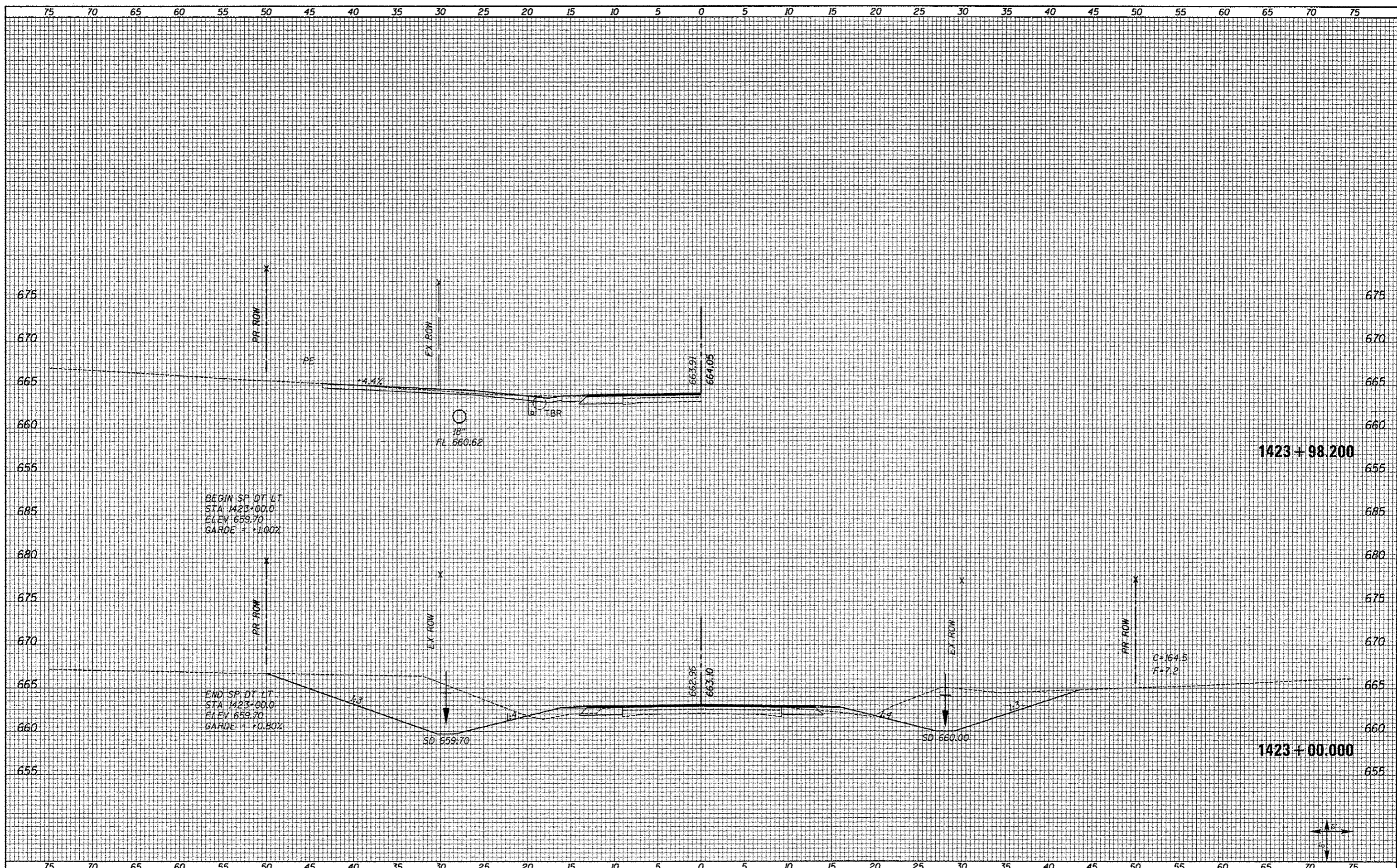
BY	DATE





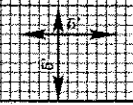
DATE	
BY	
SAVED	
PLOTTED	
TEMPLATE	
NOTE BOOK	
NO.	

DATE	
BY	
SAVED	
PLOTTED	
TEMPLATE	
NOTE BOOK	
NO.	

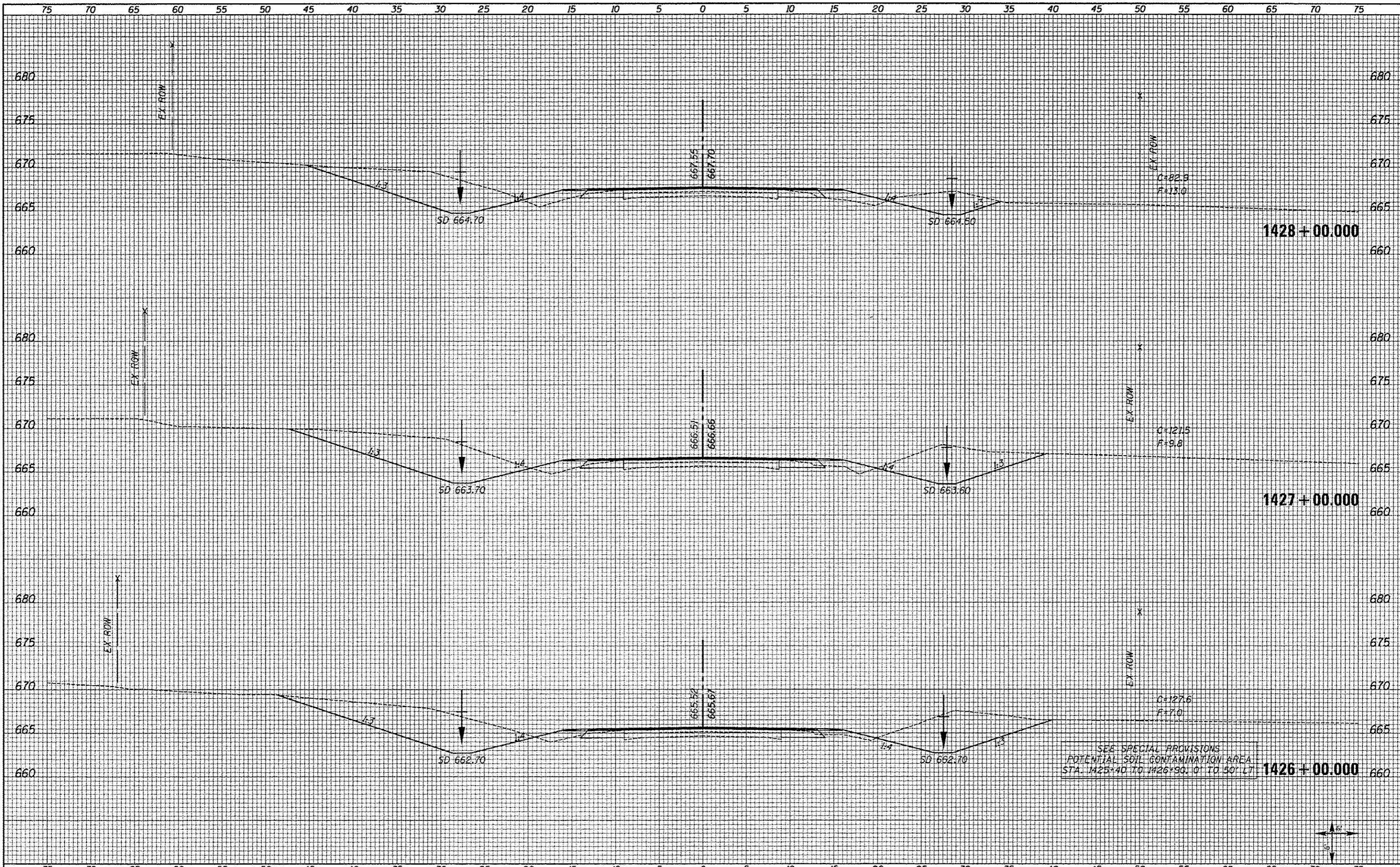


BEGIN SP DT LT  
 STA 1423+00.0  
 ELEV 659.70  
 GARDE = +1.00%

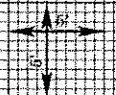
END SP DT LT  
 STA 1423+00.0  
 ELEV 659.70  
 GARDE = +0.80%







SEE SPECIAL PROVISIONS  
 POTENTIAL SOIL CONTAMINATION AREA  
 STA. 1425+40 TO 1426+90, 0' TO 50' LT. 1426+00.000



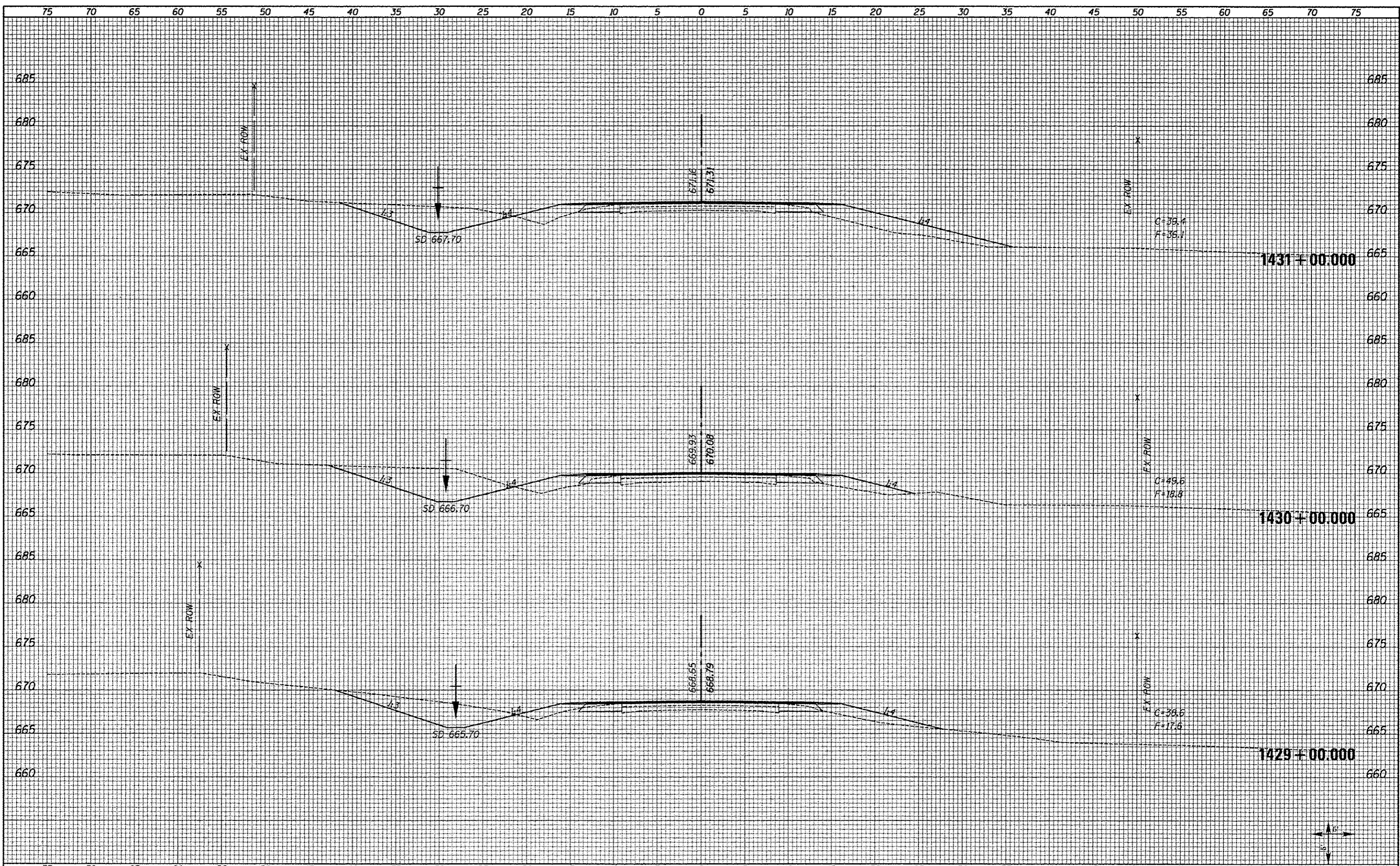
DATE	
BY	
NO.	
FINISHED SURVEY	
EXAMINED	
PLOTTED	
NOTE BOOK	
AREAS CHECKED	

DATE	
BY	
NO.	
ORIGINAL SURVEY	
EXAMINED	
PLOTTED	
NOTE BOOK	
AREAS CHECKED	

FILE NAME = XS_SHEET19-NEW.dgn	USER NAME = natal	DESIGNED -	REVISED -	<b>STATE OF ILLINOIS</b> <b>DEPARTMENT OF TRANSPORTATION</b>	<b>FAS 1597 (IL 96)</b> <b>CROSS SECTIONS</b>	F.A.S. RTE. 1597	SECTION 14 (W. RS-7)	COUNTY ADAMS/PIKE	TOTAL SHEETS 152	SHEET NO. 143	
	PLLOT SCALE = 10.0000' / in.	DRAWN -	REVISED -			SCALE: SHOWN	SHEET NO. 68 OF 72 SHEETS	STA. 1426+00.000	STA. 1428+00.000	CONTRACT NO. 72781	ILLINOIS FED. AID PROJECT
	PLLOT DATE = 8/16/2013	CHECKED -	REVISED -								
		DATE -	REVISED -								

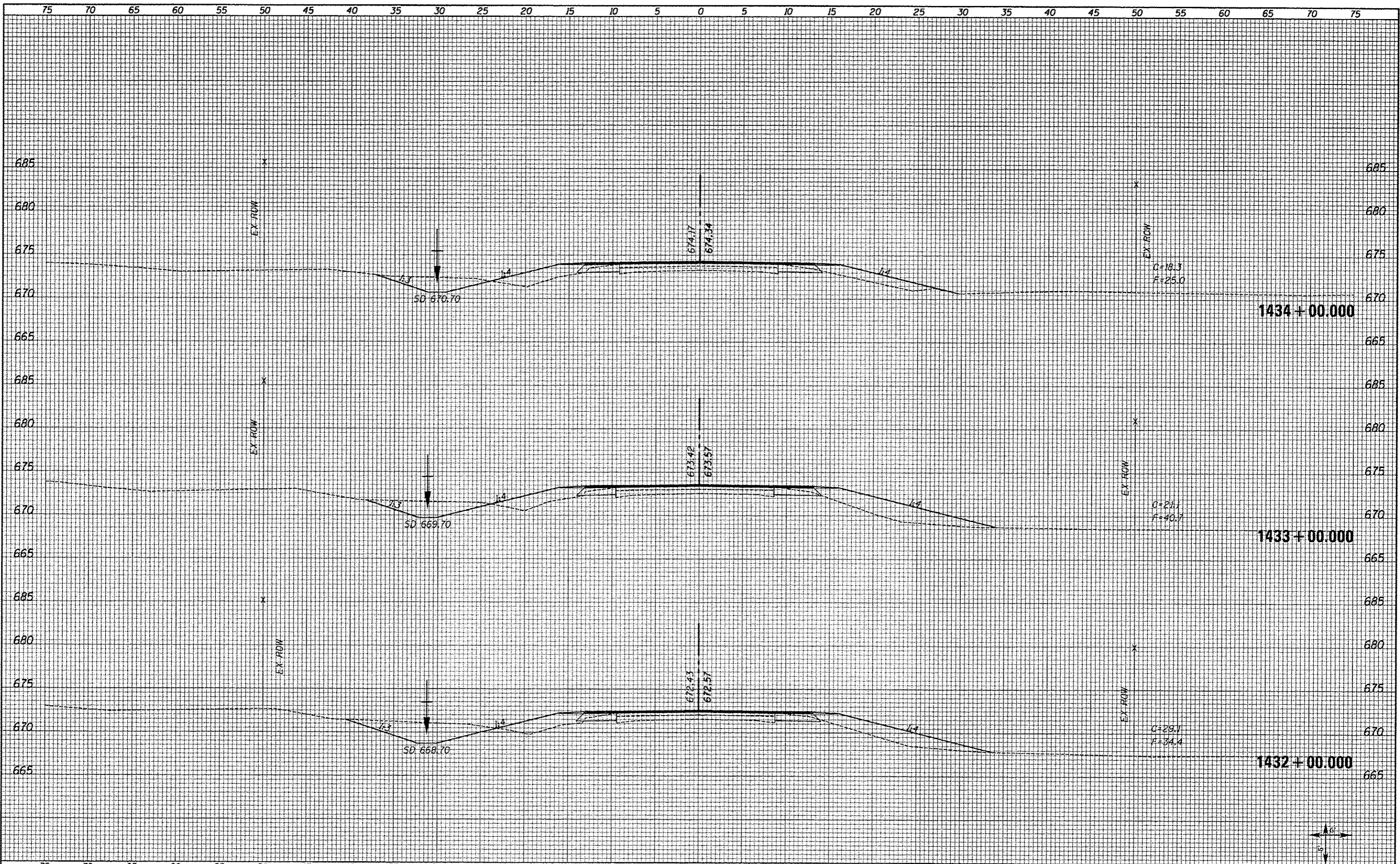
DATE	
BY	
FILED	
SURVEYED	
NOTED	
PLANNED	
ASSETS	
NO.	

DATE	
BY	
FILED	
SURVEYED	
NOTED	
PLANNED	
ASSETS	
NO.	



FINAL SURVEY  
 SURVEYED  
 PLOTTED  
 NOTE BOOK  
 AREAS CHECKED

ORIGINAL SURVEY  
 SURVEYED  
 PLOTTED  
 NOTE BOOK  
 AREAS CHECKED



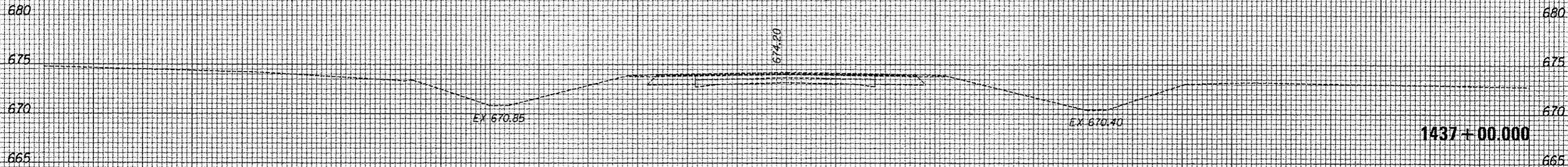
FILE NAME XS_SHEETS-NEW.dgn	USER NAME notal	DESIGNED -	REVISED -	STATE OF ILLINOIS DEPARTMENT OF TRANSPORTATION	FAS 1597 (IL 96) CROSS SECTIONS		F.A.S. RTE. 1597	SECTION 14 (W, RS-7)	COUNTY ADAMS/PIKE	TOTAL SHEETS 152	SHEET NO. 145
	PLOT SCALE = 10,0000 / in.	DRAWN -	REVISED -		SCALE: SHOWN	SHEET NO. 70 OF 72 SHEETS	STA. 1432+00.00	STA. 1434+00.00	CONTRACT NO. 72781		ILLINOIS FED. AID PROJECT
	PLOT DATE = 0/16/2013	CHECKED -	REVISED -								



75 70 65 60 55 50 45 40 35 30 25 20 15 10 5 0 5 10 15 20 25 30 35 40 45 50 55 60 65 70 75

FINAL SHEET	SURVEYED	BY	DATE
NOTE BOOK	PLOTTED		
NO.	TEMPLATE		
	AS SHOWN		
	AS CHECKED		

ORIGINAL SHEET	SURVEYED	BY	DATE
NOTE BOOK	PLOTTED		
NO.	TEMPLATE		
	AS SHOWN		
	AS CHECKED		

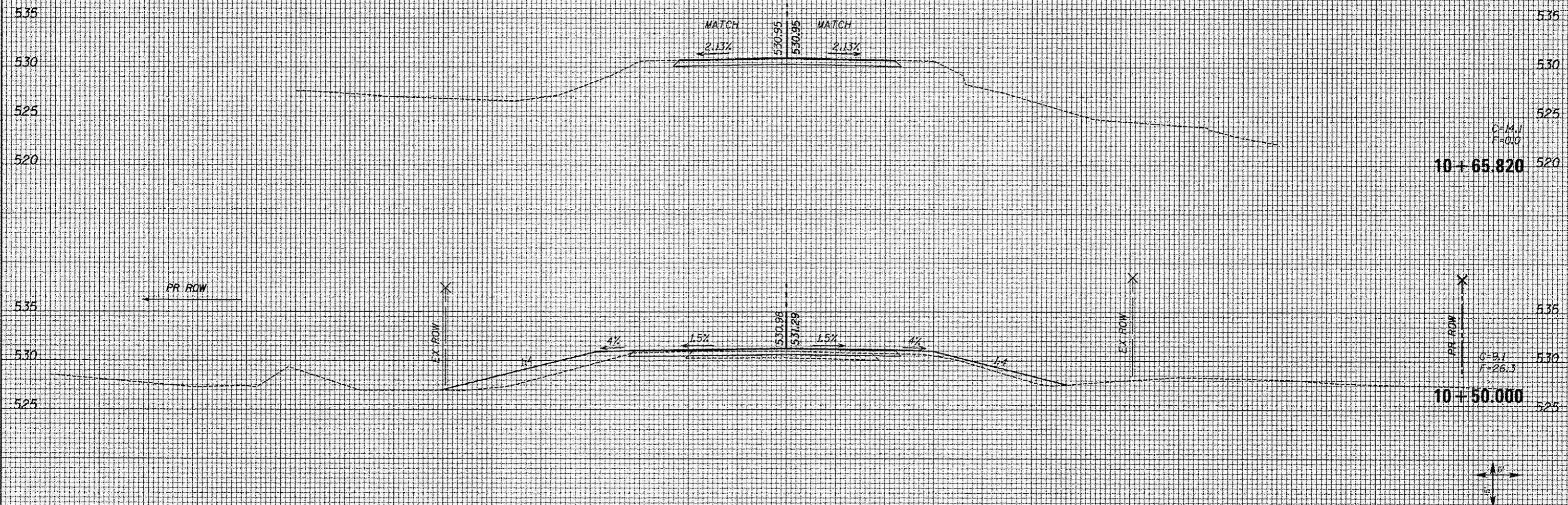


FILE NAME - XS_SHEETS-NEW.dgn	USER NAME - natal	DESIGNED -	REVISED -	<b>STATE OF ILLINOIS DEPARTMENT OF TRANSPORTATION</b>	<b>FAS 1597 (IL 96) CROSS SECTIONS</b>		F.A.S. RTE. 1597	SECTION 14 (W, RS-7)	COUNTY ADAMS/PIKE	TOTAL SHEETS 152	SHEET NO. 147	
	PLOT SCALE - 1/8" = 1'-0"	DRAWN -	REVISED -		SCALE: SHOWN	SHEET NO. 72 OF 72 SHEETS	STA. 1437+00.000	STA. 1437+00.000	CONTRACT NO. 72781			
	PLOT DATE - 8/15/2013	CHECKED -	REVISED -		ILLINOIS FED. AID PROJECT							
		DATE -	REVISED -									

75 70 65 60 55 50 45 40 35 30 25 20 15 10 5 0 5 10 15 20 25 30 35 40 45 50 55 60 65 70 75

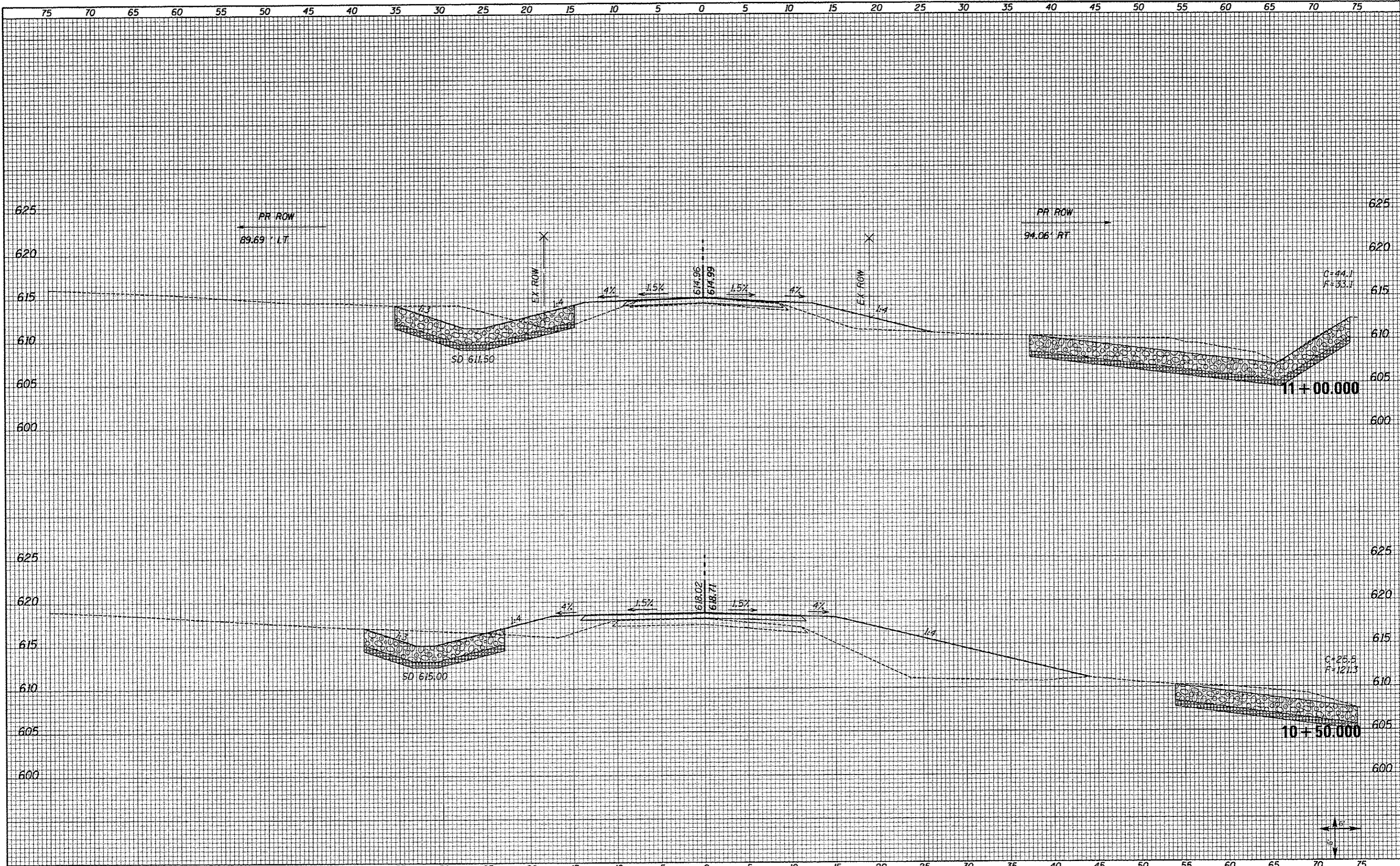
DATE	
BY	
STARTED	
STOPPED	
FINAL SURVEY	
NOTE BOOK	
NO.	
AREAS CHECKED	

DATE	
BY	
STARTED	
STOPPED	
ORIGINAL SURVEY	
NOTE BOOK	
NO.	
AREAS CHECKED	



FILE NAME = X5_SHEETS SIDE 2250.dgn	USER NAME = notal	DESIGNED -	REVISED -	<b>STATE OF ILLINOIS</b> <b>DEPARTMENT OF TRANSPORTATION</b>	<b>TR 123 (2250 N)</b> <b>CROSS SECTIONS</b>	F.A.S. RTE. 1597	SECTION 14 (W, RS-7)	COUNTY ADAMS/PIKE	TOTAL SHEETS 152	SHEET NO. 148		
	PLOT SCALE = 1/8" = 1' / 1/4"	DRAWN -	REVISED -			SCALE: SHOWN	SHEET NO. 1 OF 1 SHEETS	STA. 10+50.000	STA. 10+65.820	CONTRACT NO. 72781		
	PLOT DATE = 8/16/2013	CHECKED -	REVISED -			ILLINOIS FED. AID PROJECT						
		DATE -	REVISED -									



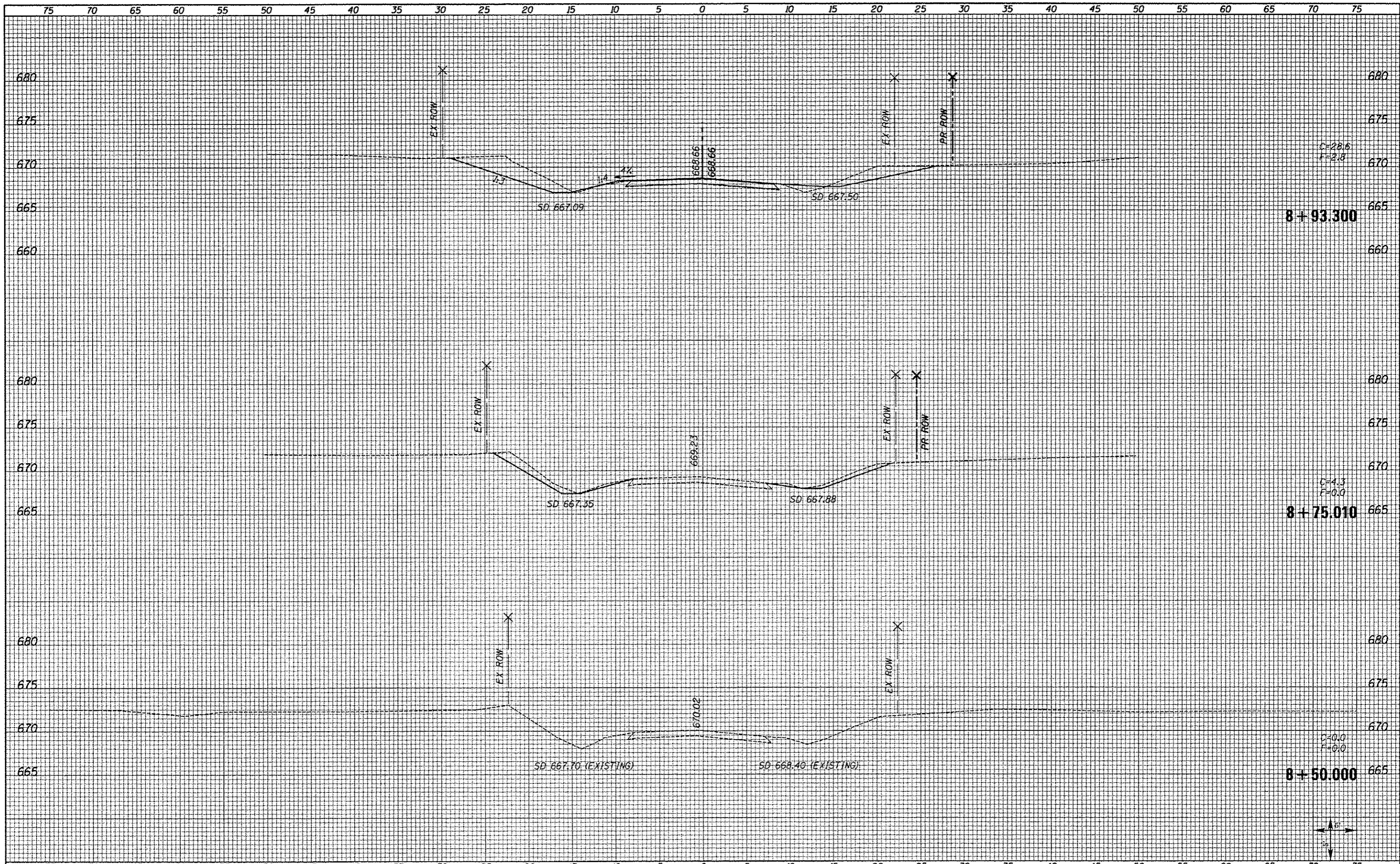


BY	DATE
SURVEYED	
PLOTTED	
TEMP. FILE	
NOTE BOOK	
AREAS CHECKED	
NO.	

BY	DATE
SURVEYED	
PLOTTED	
TEMP. FILE	
NOTE BOOK	
AREAS CHECKED	
NO.	

FILE NAME = XS_SHEETS SIDE 2358.dgn	USER NAME = notal	DESIGNED -	REVISED -	<b>STATE OF ILLINOIS DEPARTMENT OF TRANSPORTATION</b>	<b>TR 48 (2350 N) CROSS SECTIONS</b>	F.A.S RTE. 1597	SECTION 14 (W, RS-7)	COUNTY ADAMS/PIKE	TOTAL SHEETS 152	SHEET NO. 149
PLOT SCALE = 10.0000' / in.	PLOT DATE = 0/16/2013	DRAWN -	REVISED -	SCALE: SHOWN    SHEET NO. 1 OF 2 SHEETS    STA. 10+50.000    STA. 11+00.000		CONTRACT NO. 72781			ILLINOIS FED. AID PROJECT	





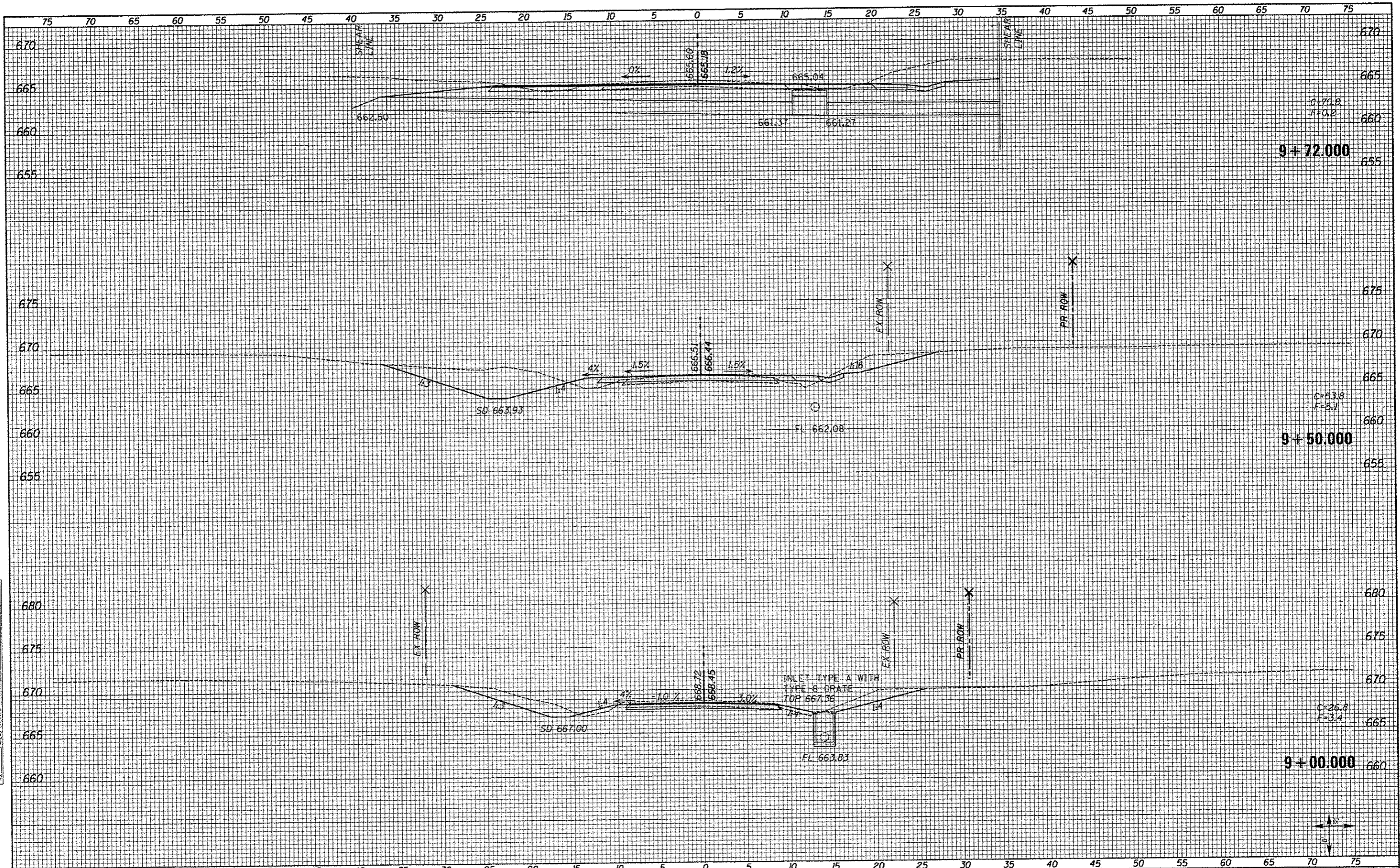
DATE	
BY	
FINN	
SAFETY	
STARTED	
PLOTTED	
NOTE BOOK	
AS SHOWN	
CHECKED	
NO.	

DATE	
BY	
ORIGINAL	
SAFETY	
STARTED	
PLOTTED	
NOTE BOOK	
AS SHOWN	
CHECKED	
NO.	

FILE NAME XS_SHEETS SIDE 0003.dgn	USER NAME notal	DESIGNED -	REVISED -	<b>STATE OF ILLINOIS</b> <b>DEPARTMENT OF TRANSPORTATION</b>	<b>TR 95 (0003 N)</b> <b>CROSS SECTIONS</b>		F.A.S. RTE. 1597	SECTION 14 (W, RS-7)	COUNTY ADAMS/PIKE	TOTAL SHEETS 152	SHEET NO. 151	
	PLOT SCALE 1/8" = 20'	DRAWN -	REVISED -		SCALE: SHOWN	SHEET NO. 1 OF 2 SHEETS	STA. 8+50.000	STA. 8+93.300	CONTRACT NO. 72781			
	PLOT DATE 8/16/2013	CHECKED -	REVISED -		ILLINOIS FED. AID PROJECT							
		DATE -	REVISED -									

FINAL SURVEYED	DATE
SURVEY	BY
PLOTTED	
TEMPLATE	
NOTE BOOK	
AREAS CHECKED	
NO.	

ORIGINAL SURVEYED	DATE
SURVEY	BY
PLOTTED	
TEMPLATE	
NOTE BOOK	
AREAS CHECKED	
NO.	



FILE NAME : XS.SHEETS SIDE 0803.dgn	USER NAME : hotel	DESIGNED -	REVISED -	<b>STATE OF ILLINOIS</b> <b>DEPARTMENT OF TRANSPORTATION</b>	<b>TR 95 (0003 N)</b> <b>CROSS SECTIONS</b>		F.A.S. RTE. 1597	SECTION 14 (W. RS-7)	COUNTY ADAMS/PIKE	TOTAL SHEETS 152	SHEET NO. 152	
	PLOT SCALE = 1/8" = 1' @ 1/8" = 1'	DRAWN -	REVISED -		SCALE: SHOWN	SHEET NO. 2 OF 2 SHEETS	STA. 9+00.00	STA. 9+72.00	CONTRACT NO. 72781			
	PLOT DATE = 8/16/2013	CHECKED -	REVISED -		ILLINOIS FED. AID PROJECT							
		DATE -	REVISED -									