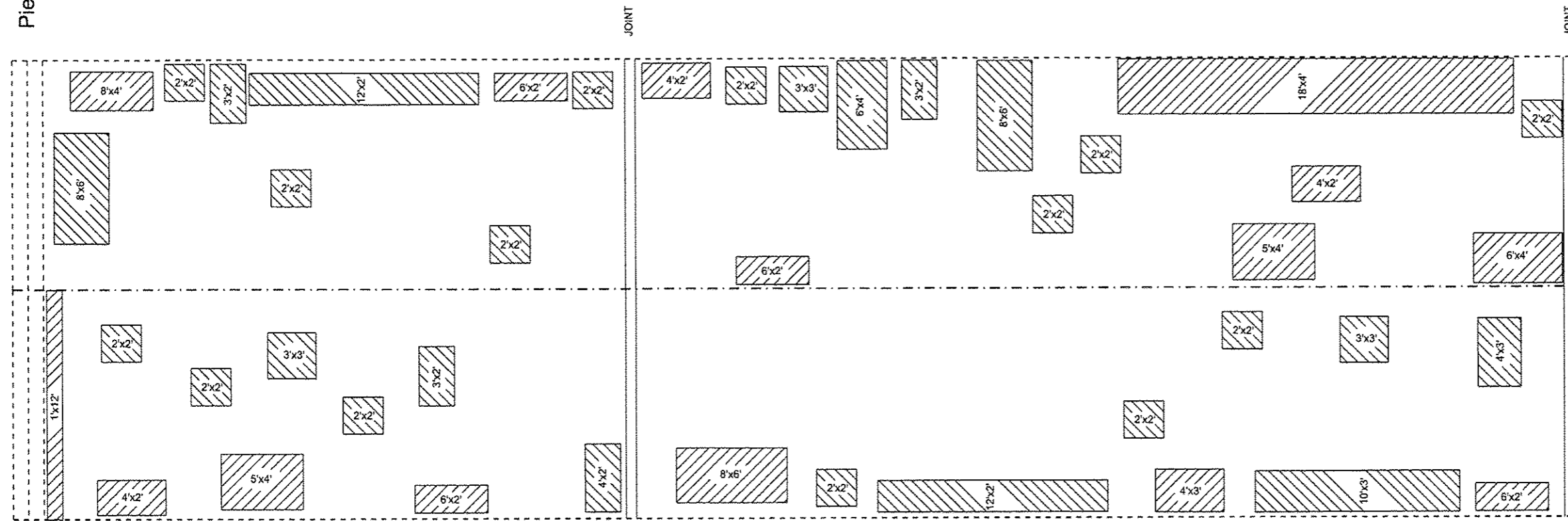
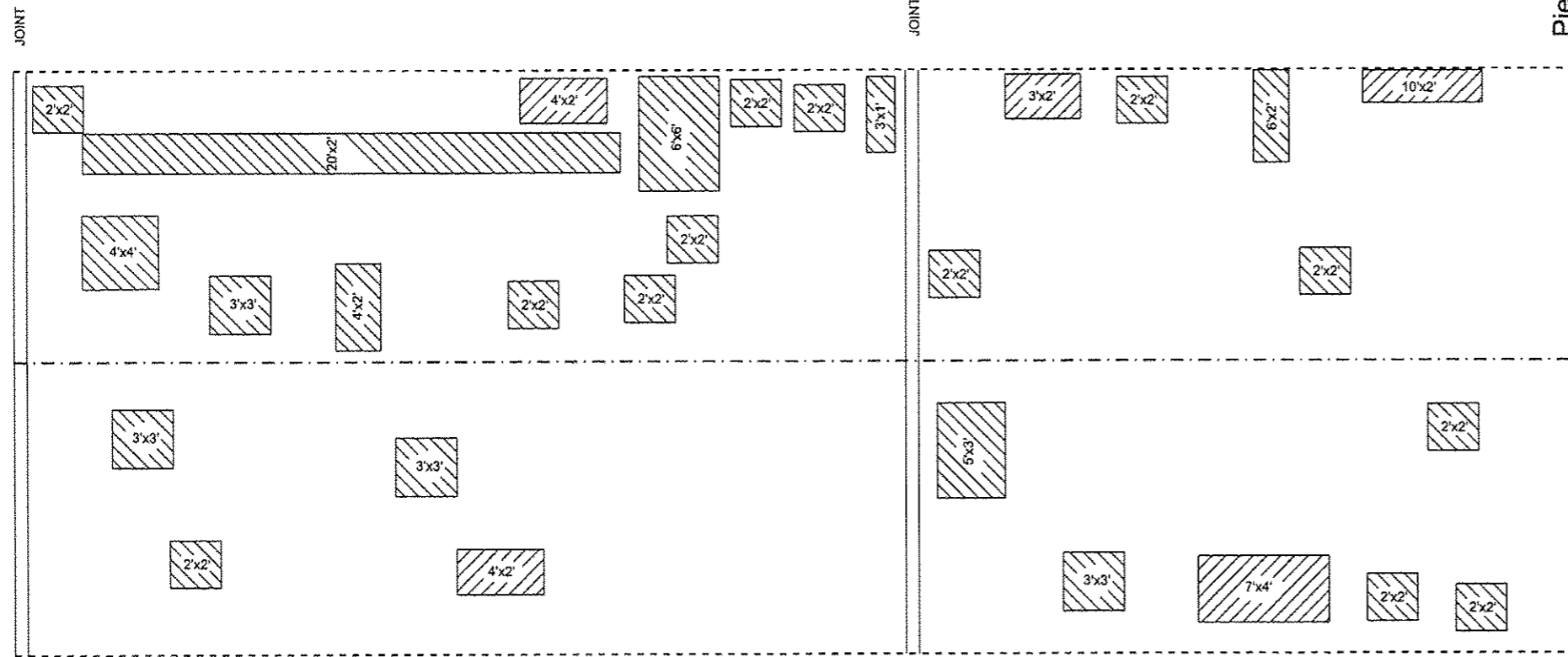


Pier 8





Span 9



Span 9

Pier 9

  PARTIAL DEPTH PATCHING AREAS  
 DATE OF SURVEY 11/15/2013  
 SPAN 9 PARTIAL DEPTH PATCHING = 102.1 SQ YD  
 PAGE TOTAL = 102.1 SQ YD

FILE NAME *	USER NAME * dudleybm	DESIGNED -	REVISED -
Q:\OPERATIONS\Bridges\plans\CAO\72072 - 899001 Beardtown deck patching\plansheet.dwg	899001 Beardtown deck patching\plansheet.dwg	DRAWN -	REVISED -
	PLOT SCALE = 28.8889 1/ in.	CHECKED -	REVISED -
Default	PLOT DATE = Dec-09-2013 11:57:54AM	DATE -	REVISED -

STATE OF ILLINOIS  
DEPARTMENT OF TRANSPORTATION

DECK PATCHING PLAN

F.A.P. RTE.	SECTION	COUNTY	TOTAL SHEETS	SHEET NO.
310	(86) BDR	CASS	14	8
CONTRACT NO. 72G72			ILLINOIS FED. AID PROJECT	

SCALE: \_\_\_\_\_ SHEET 5 OF 11 SHEETS STA. \_\_\_\_\_ TO STA. \_\_\_\_\_