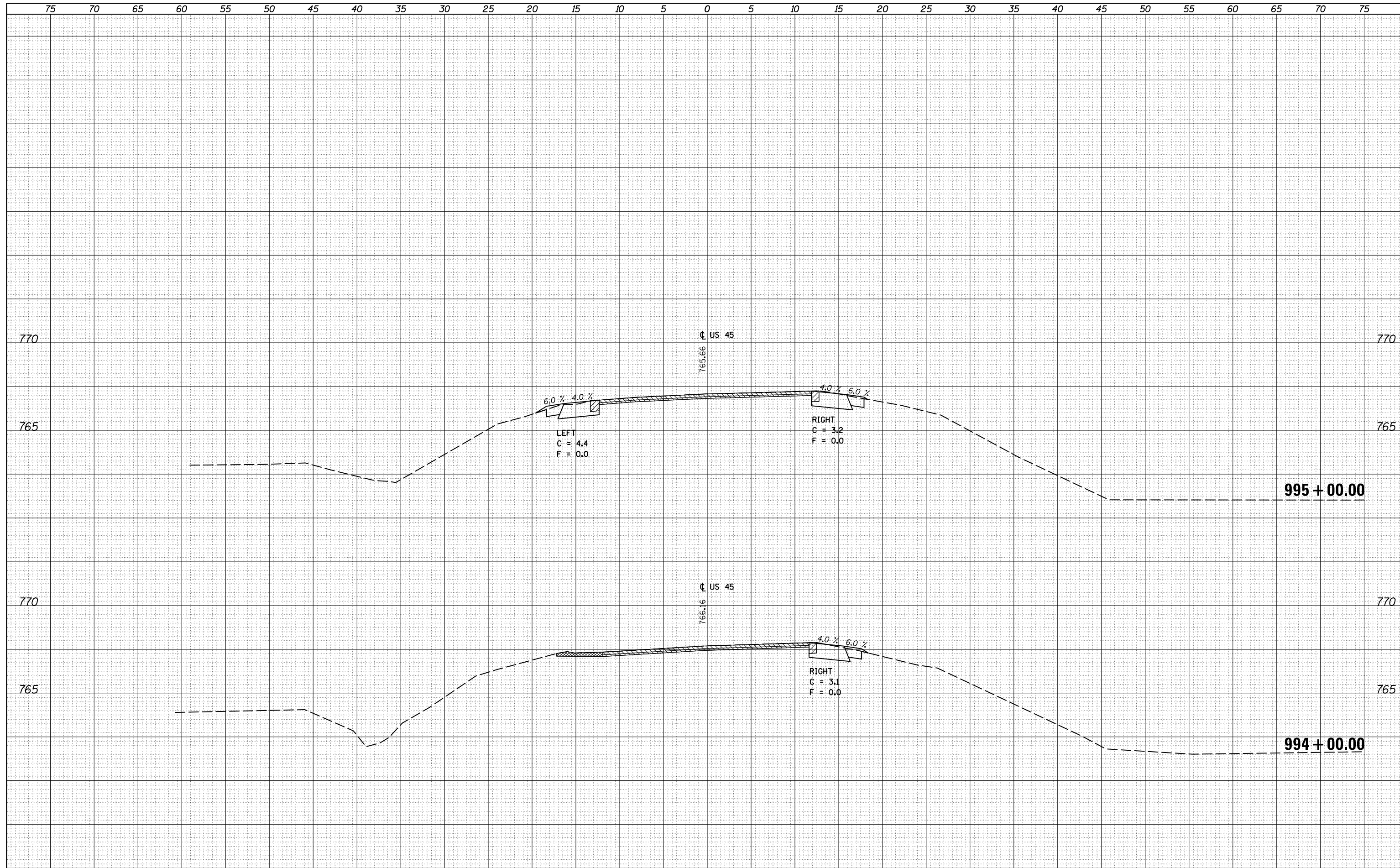




DATE	
BY	
FINAL SURVEY	SURVEYED
NOTE BOOK	PLOTTED
NO.	TEMPLATE
	AREAS
	CHECKED

DATE	
BY	
ORIGINAL SURVEY	SURVEYED
NOTE BOOK	PLOTTED
NO.	TEMPLATE
	AREAS
	CHECKED



FILE NAME =  
 p:\11084EBIDINTEG\Illinois.gov\PIWIDOT\Documents\IDOT Offices\District 5\Projects\0570707\CAD\Drawings\0570707-sht-xsec.dgn  
 \$MODELNAME\$

USER NAME = carrollrt	DESIGNED -	REVISIED -
	CHECKED -	REVISIED -
PLOT SCALE = 10.0000' / in.	DATE -	REVISIED -
PLOT DATE = 12/4/2015		

**STATE OF ILLINOIS  
DEPARTMENT OF TRANSPORTATION**

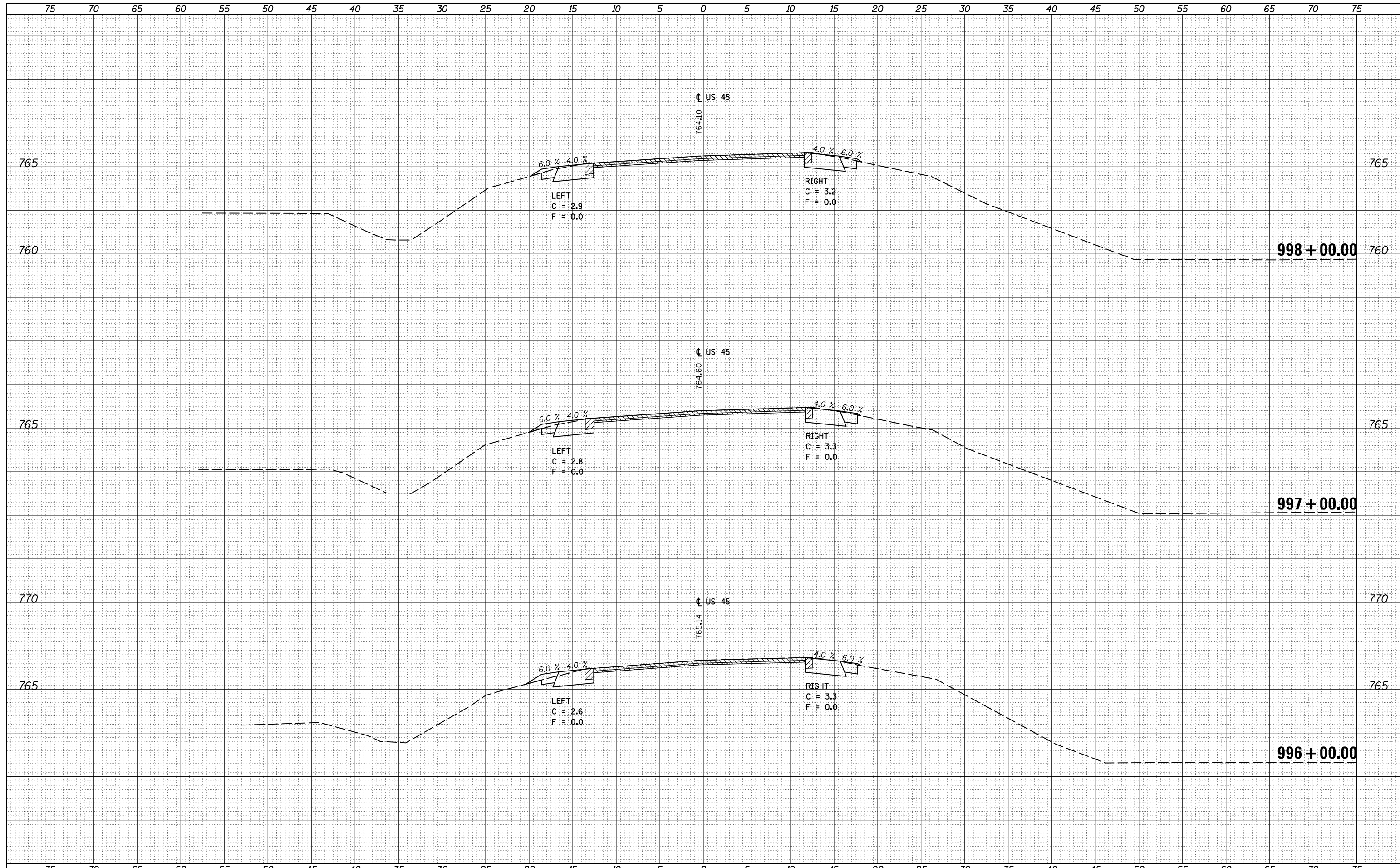
**US 45 CROSS SECTIONS**

SCALE: SHEET OF SHEETS STA. 994+00.00 TO STA. 995+00.00

F.A. RTE.	SECTION	COUNTY	TOTAL SHEETS	SHEET NO.
•	(30X-2)RS-4&(31-X)RS-1	CHAMPAIGN	231	102
•FAS 1522 & FAU 7092			CONTRACT NO. 70707	
ILLINOIS FED. AID PROJECT				

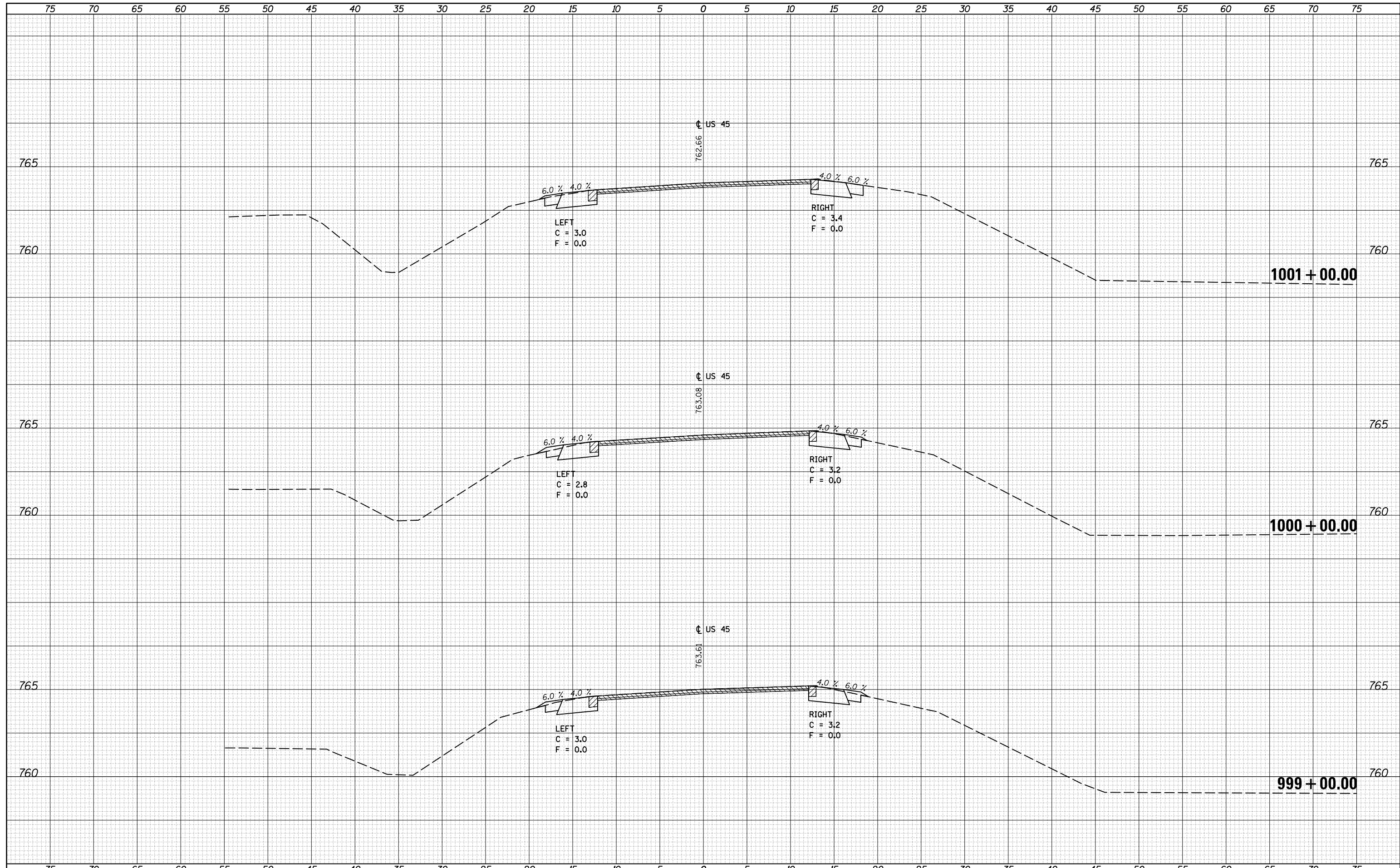
DATE	
BY	
FINAL SURVEY	SURVEYED
NOTE BOOK	PLOTTED
NO.	TEMPLATE
	AREAS
	CHECKED

DATE	
BY	
ORIGINAL SURVEY	SURVEYED
NOTE BOOK	PLOTTED
NO.	TEMPLATE
	AREAS
	CHECKED



DATE	
BY	
FINISHED SURVEY	
PLOTTED	
TEMPLATE	
NOTE BOOK	
AREAS CHECKED	
NO.	

DATE	
BY	
ORIGINAL SURVEY	
PLOTTED	
TEMPLATE	
NOTE BOOK	
AREAS CHECKED	
NO.	

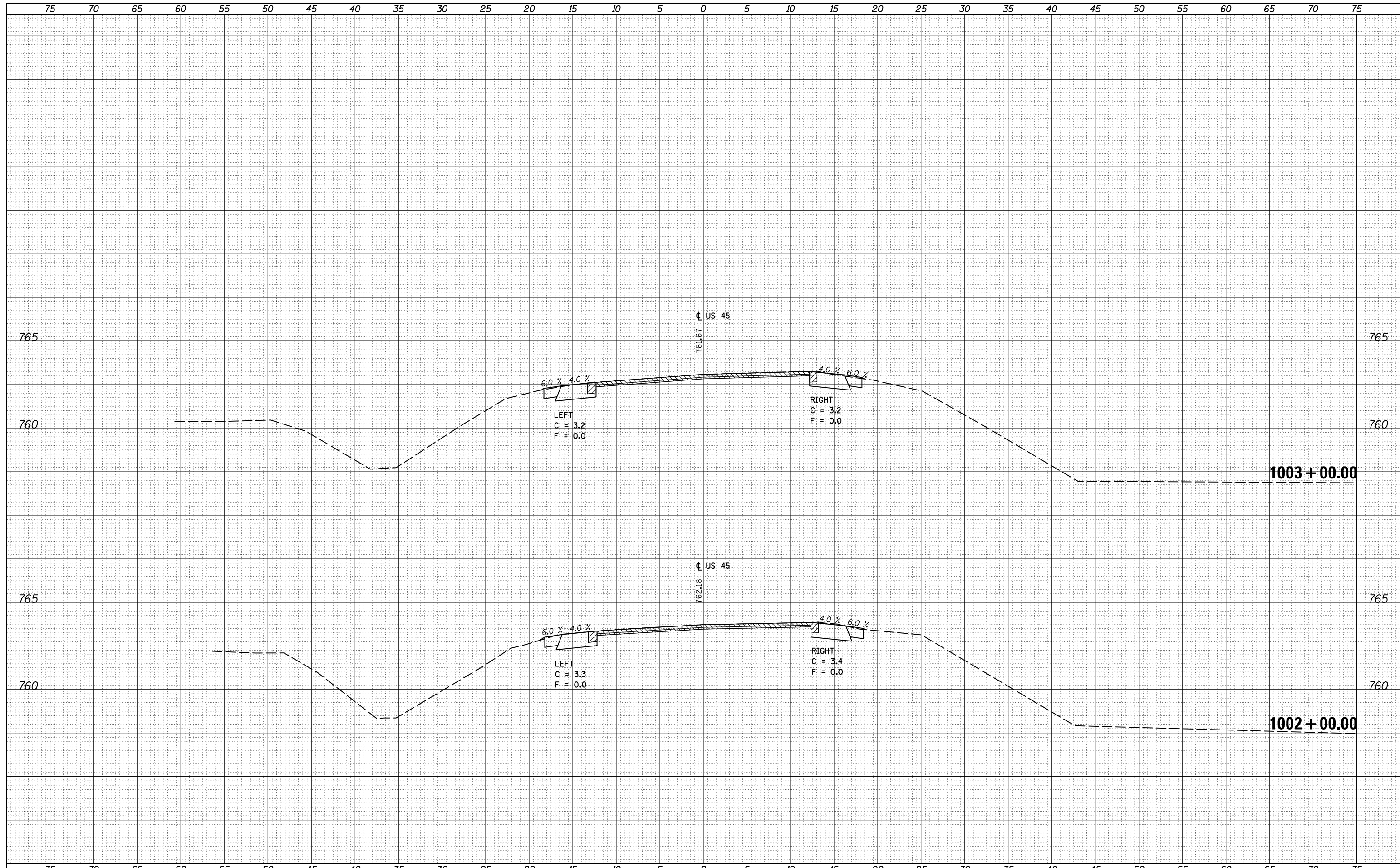


FILE NAME =	USER NAME = carrollt	DESIGNED -	REVISIED -	<b>STATE OF ILLINOIS</b> <b>DEPARTMENT OF TRANSPORTATION</b>	<b>US 45 CROSS SECTIONS</b>	F.A. RTE.	SECTION	COUNTY	TOTAL SHEETS	SHEET NO.
\\IL084EBIDINTEG.Illinois.gov\PIWIDOT\Documents\IDOT Offices\District 5\Projects\0570707\CADD\Design\0570707-sht-xsec.dgn		REVISIED -	REVISIED -			• (30X-2)RS-4&(31-X)RS-1	CHAMPAIGN	231	104	
PLOT SCALE = 10.0000' / in.		CHECKED -	REVISIED -			*FAS 1522 & FAU 7092	CONTRACT NO. 70707			
MODEL NAME =		DATE -	REVISIED -			ILLINOIS FED. AID PROJECT				

SCALE: SHEET OF SHEETS STA. 999+00.00 TO STA. 1001+00.00

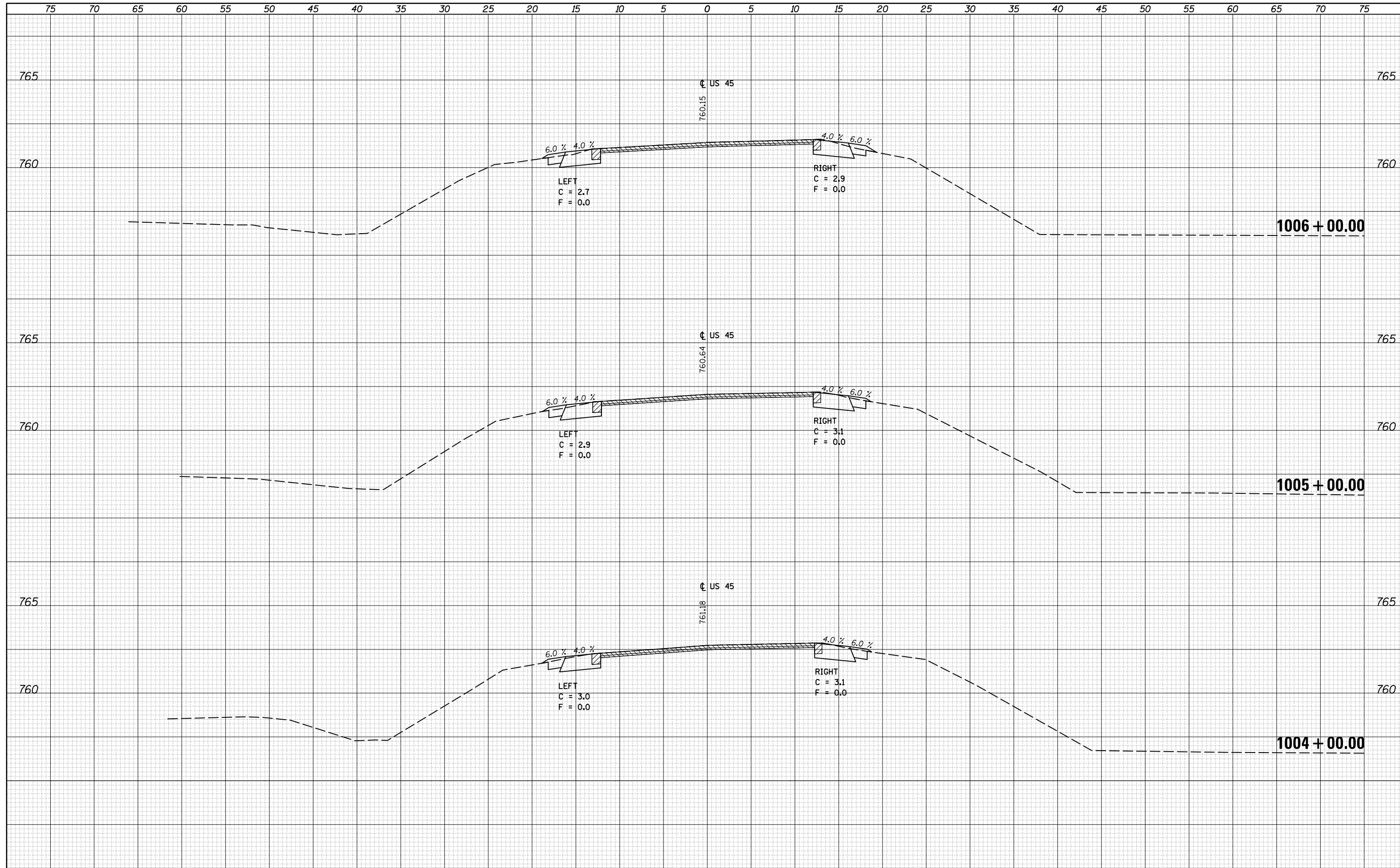
DATE	
BY	
SURVEYED	
PLOTTED	
TEMPLATE	
AREAS	
CHECKED	
FINAL SURVEY	
NOTE BOOK	
NO.	

DATE	
BY	
SURVEYED	
PLOTTED	
TEMPLATE	
AREAS	
CHECKED	
ORIGINAL SURVEY	
NOTE BOOK	
NO.	



DATE	
BY	
FINAL SURVEY	SURVEYED
NOTE BOOK	PLOTTED
NO.	TEMPLATE
	AREAS
	CHECKED

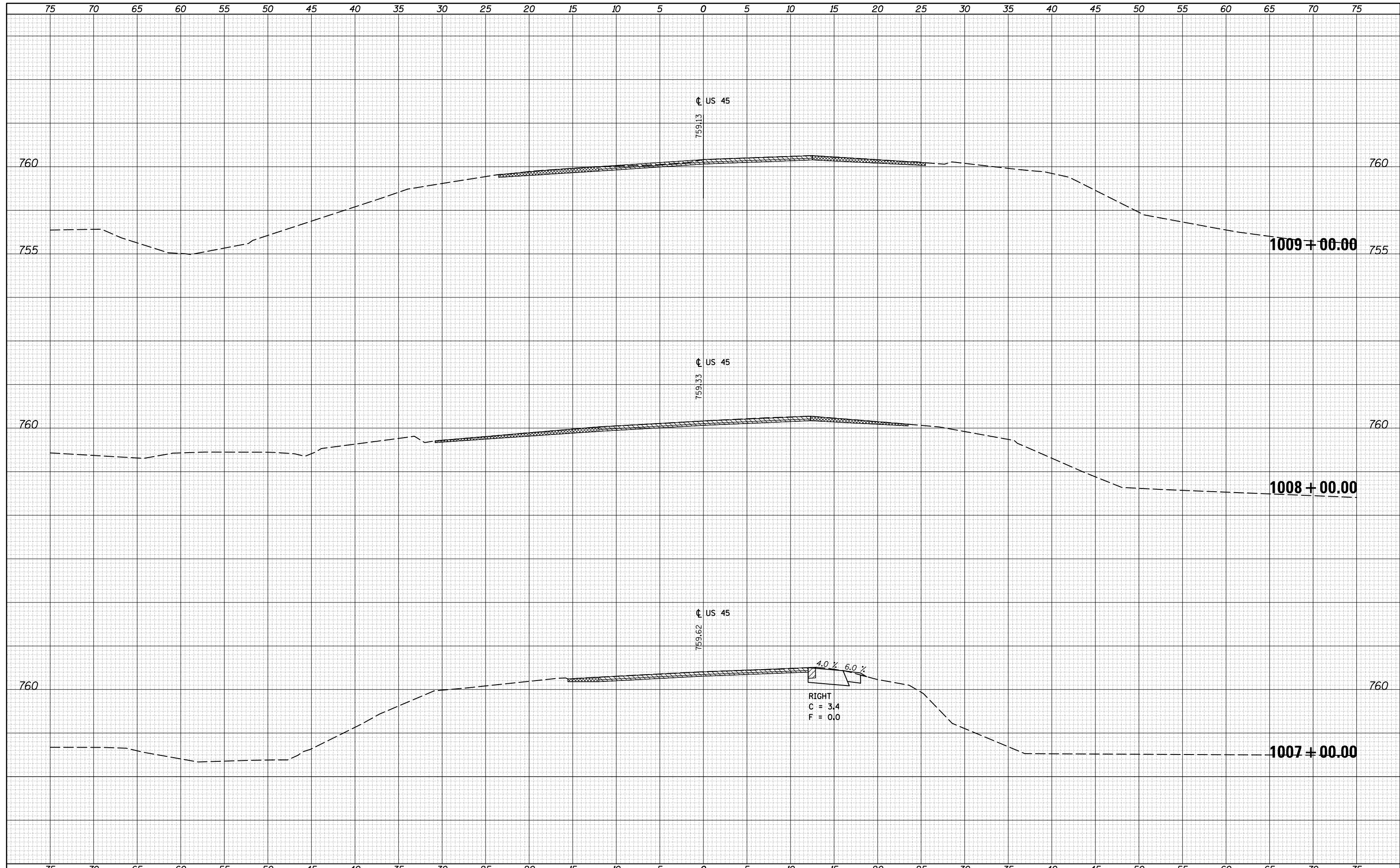
DATE	
BY	
ORIGINAL SURVEY	SURVEYED
NOTE BOOK	PLOTTED
NO.	TEMPLATE
	AREAS
	CHECKED



FILE NAME =	USER NAME = carrollt	DESIGNED -	REVISIED -	<b>STATE OF ILLINOIS</b> <b>DEPARTMENT OF TRANSPORTATION</b>	<b>US 45 CROSS SECTIONS</b>	F.A. RTE.	SECTION	COUNTY	TOTAL SHEETS	SHEET NO.
\\IL084EBIDINTEG.Illinois.gov\PIWIDOT\Documents\IDOT Offices\District 5\Projects\0570707\CD\DRAWING\0570707-sht-xsec.dgn		REVISIED -	REVISIED -			• (30X-2)RS-4&(31-X)RS-1	CHAMPAIGN	231	106	
PLOT SCALE = 10.0000' / in.	CHECKED -	REVISIED -	REVISIED -			• FAS 1522 & FAU 7092	CONTRACT NO. 70707			
*MODELNAME*	DATE -	REVISIED -	REVISIED -			ILLINOIS FED. AID PROJECT				
SCALE:						SHEET	OF	SHEETS	STA. 1004+00.00 TO STA. 1006+00.00	

DATE	
BY	
SURVEYED	
PLOTTED	
TEMPLATE	
AREAS	
CHECKED	
FINAL SURVEY	
NOTE BOOK	
NO.	

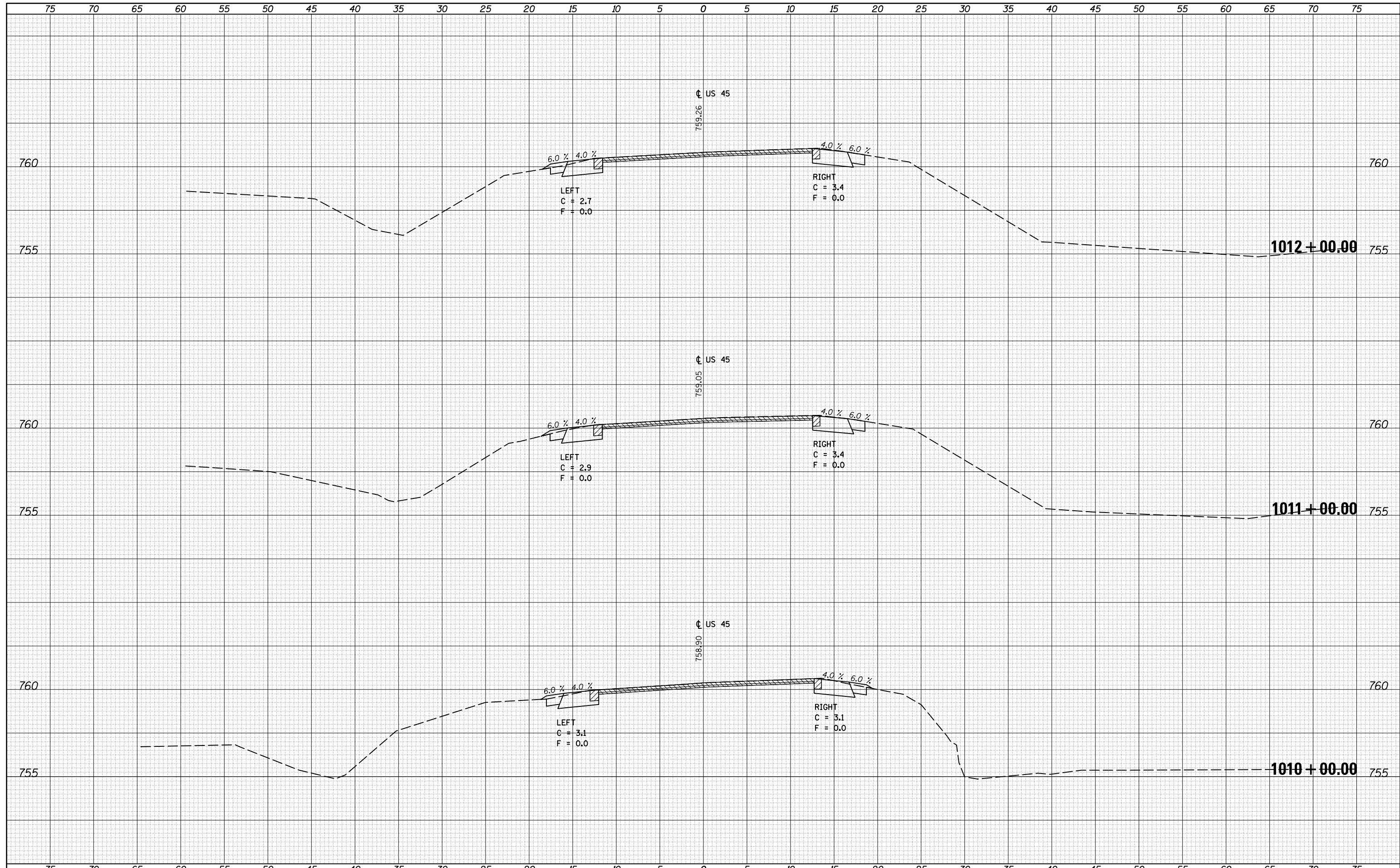
DATE	
BY	
SURVEYED	
PLOTTED	
TEMPLATE	
AREAS	
CHECKED	
ORIGINAL SURVEY	
NOTE BOOK	
NO.	



FILE NAME =	USER NAME = carrollt	DESIGNED -	REVISIED -	<b>STATE OF ILLINOIS</b> <b>DEPARTMENT OF TRANSPORTATION</b>	<b>US 45 CROSS SECTIONS</b>	F.A. RTE.	SECTION	COUNTY	TOTAL SHEETS	SHEET NO.
pw:\IL084EBIDINTEG\Illinois.gov\PIDOT\Documents\IDOT Offices\District 5\Projects\0570707\CAD\Drawings\0570707-sht-xsec.dgn		REVISIED -	REVISIED -			• (30X-2)RS-4&(31-X)RS-1	CHAMPAIGN	231	107	
PLOT SCALE = 10.0000' / in.	CHECKED -	REVISIED -	REVISIED -			• FAS 1522 & FAU 7092	CONTRACT NO. 70707			
*MODELNAME*	DATE -	REVISIED -	REVISIED -			ILLINOIS FED. AID PROJECT				
SCALE: SHEET OF SHEETS STA. 1007+00.00 TO STA. 1009+00.00										

DATE	
BY	
FINAL SURVEY	
SURVEYED	
PLOTTED	
TEMPLATE	
NOTE BOOK	
AREAS	
CHECKED	
NO.	

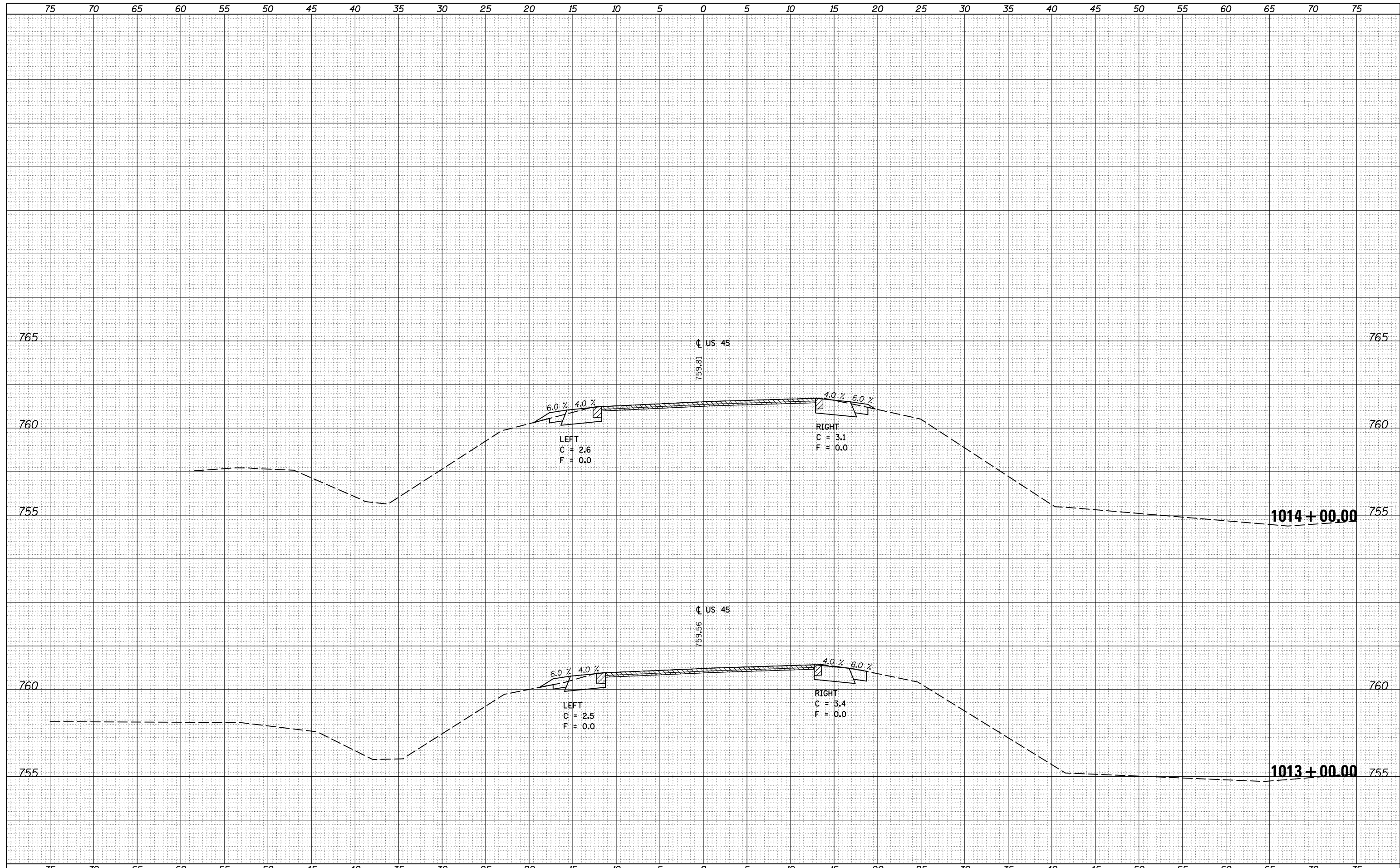
DATE	
BY	
ORIGINAL SURVEY	
SURVEYED	
PLOTTED	
TEMPLATE	
NOTE BOOK	
AREAS	
CHECKED	
NO.	





DATE	
BY	
FINAL SURVEY	SURVEYED
NOTE BOOK	PLOTTED
NO.	TEMPLATE
	AREAS CHECKED

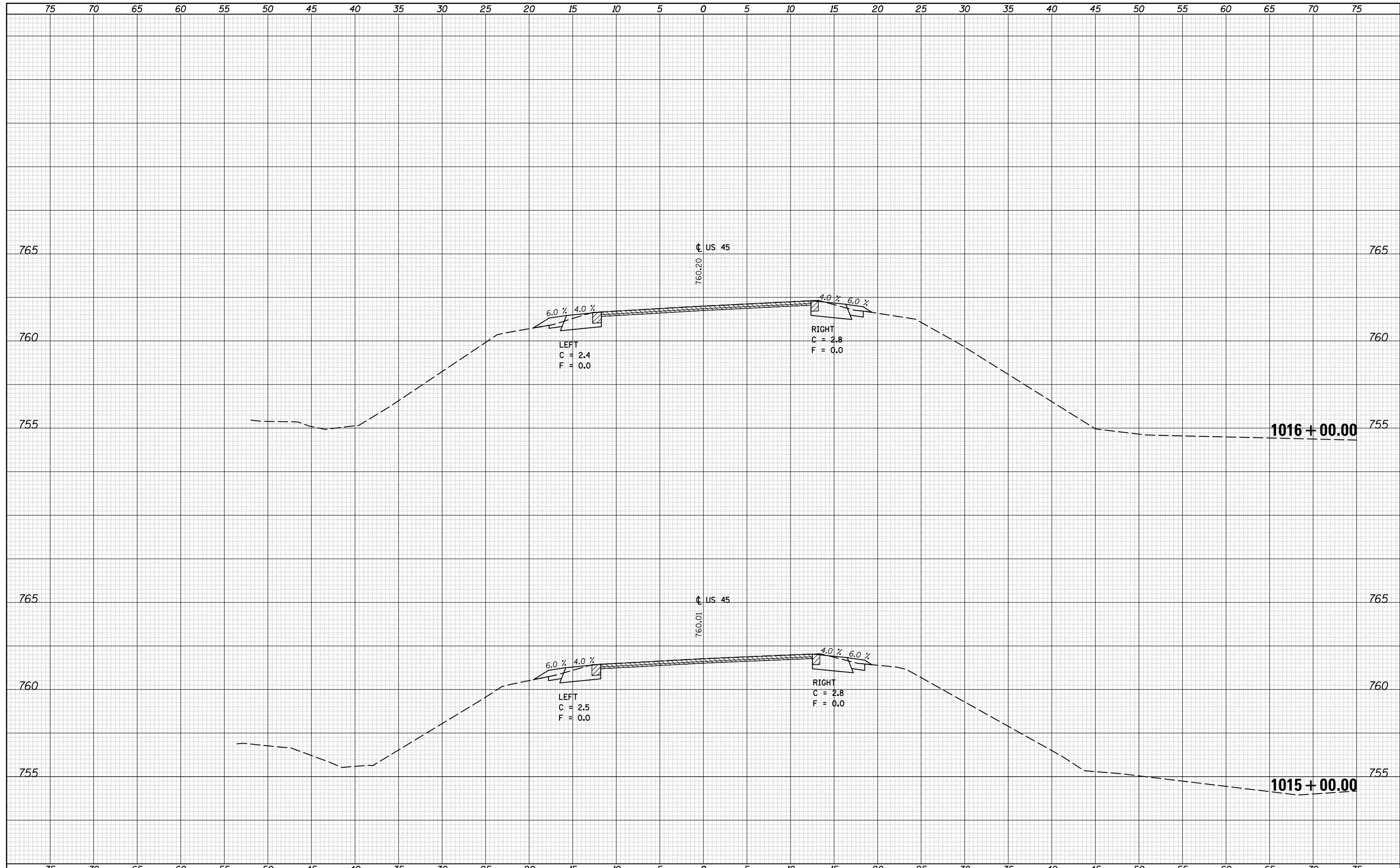
DATE	
BY	
ORIGINAL SURVEY	SURVEYED
NOTE BOOK	PLOTTED
NO.	TEMPLATE
	AREAS CHECKED



FILE NAME =	USER NAME = corrollt	DESIGNED -	REVISIED -	<b>STATE OF ILLINOIS</b> <b>DEPARTMENT OF TRANSPORTATION</b>	<b>US 45 CROSS SECTIONS</b>			F.A. RTE.	SECTION	COUNTY	TOTAL SHEETS	SHEET NO.
pw:\IL084EBIDINTEG\Illinois.gov\PIWIDOT\Documents\IDOT Offices\District 5\Projects\0570707\CD\DRAWING\0570707-sht-xsec.dgn	PLLOT SCALE = 10.0000' / in.	CHECKED -	REVISIED -					• (30X-2)RS-4&(31-X)RS-1	CHAMPAIGN	231	109	
*MODELNAME*	PLLOT DATE = 12/4/2015	DATE -	REVISIED -					*FAS 1522 & FAU 7092	CONTRACT NO. 70707	ILLINOIS FED. AID PROJECT		
								SCALE:	SHEET	OF	SHEETS	STA. 1013+00.00

DATE	
BY	
FINAL SURVEY	SURVEYED
NOTE BOOK	PLOTTED
NO.	TEMPLATE
	AREAS CHECKED

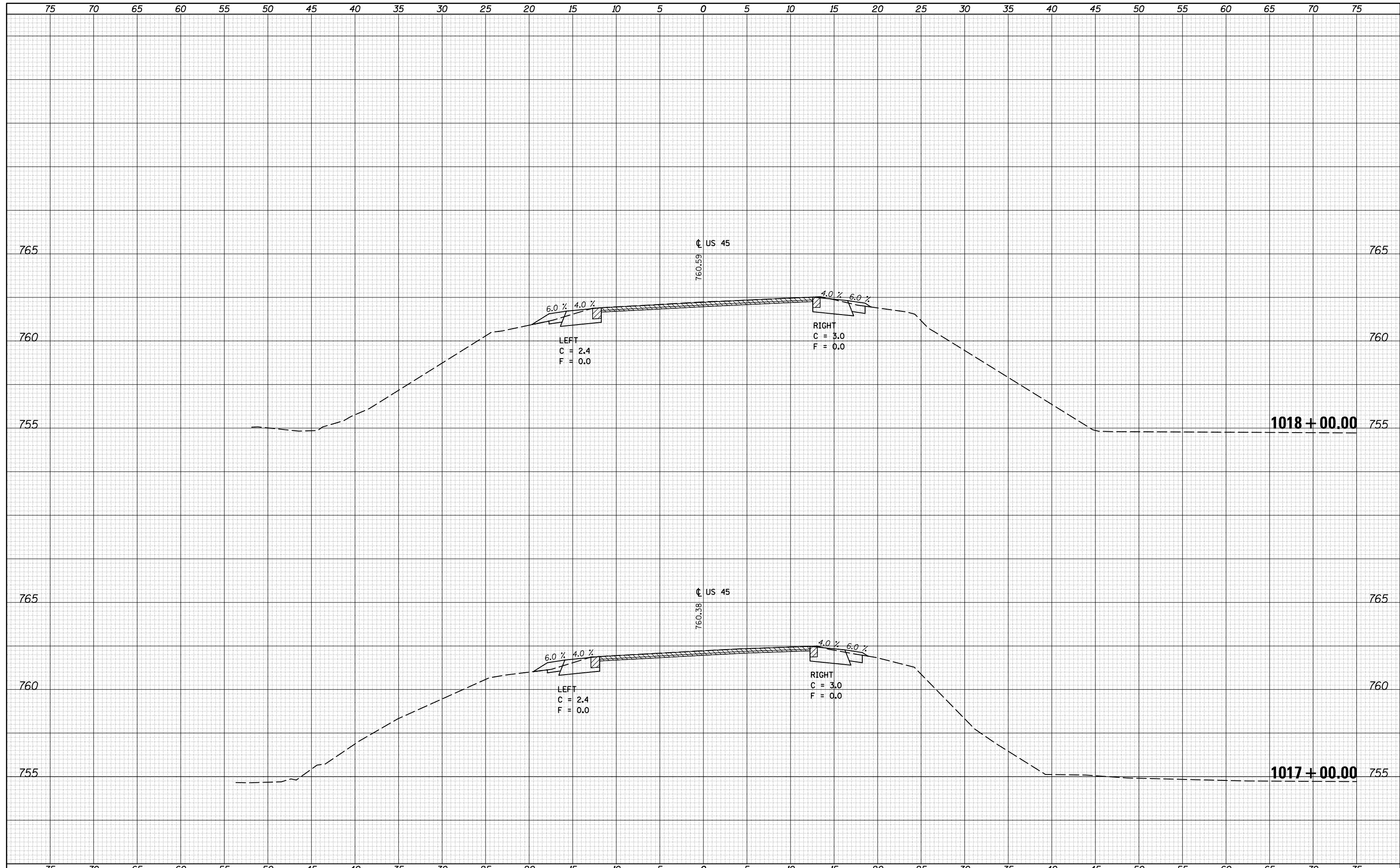
DATE	
BY	
ORIGINAL SURVEY	SURVEYED
NOTE BOOK	PLOTTED
NO.	TEMPLATE
	AREAS CHECKED



FILE NAME =	USER NAME = carrollr	DESIGNED -	REVISIED -	<b>STATE OF ILLINOIS</b> <b>DEPARTMENT OF TRANSPORTATION</b>	<b>US 55 CROSS SECTIONS</b>	F.A. RTE.	SECTION	COUNTY	TOTAL SHEETS	SHEET NO.
\\IL084EBIDINTEG.Illinois.gov\PIWIDOT\Documents\IDOT Offices\District 5\Projects\0570707\CD\DRAWING\0570707-sht-xsec.dgn		REVISIED -	REVISIED -			• (30X-2)RS-4&(31-X)RS-1	CHAMPAIGN	231	110	
PLOT SCALE = 10.0000 "/td> <td>CHECKED -</td> <td>REVISIED -</td> <td>REVISIED -</td> <td>• FAS 1522 &amp; FAU 7092</td> <td>CONTRACT NO. 70707</td> <td></td> <td></td>	CHECKED -	REVISIED -	REVISIED -			• FAS 1522 & FAU 7092	CONTRACT NO. 70707			
DATE = 12/4/2015	DATE -	REVISIED -	REVISIED -			ILLINOIS FED. AID PROJECT				

DATE	
BY	
SURVEYED	
PLOTTED	
TEMPLATE	
NOTE BOOK	
AREAS	
CHECKED	
NO.	

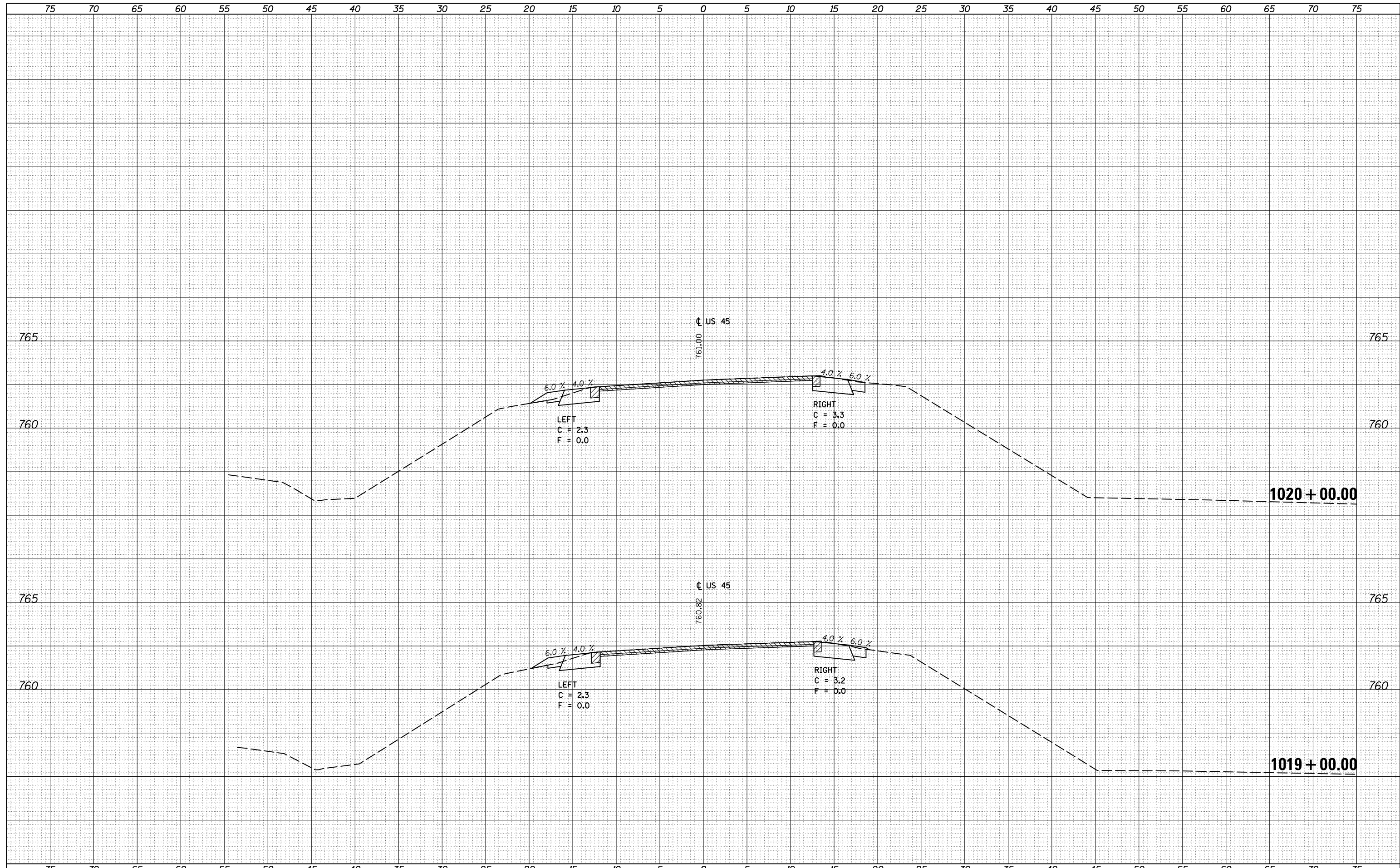
DATE	
BY	
SURVEYED	
PLOTTED	
TEMPLATE	
NOTE BOOK	
AREAS	
CHECKED	
NO.	



FILE NAME =	USER NAME = carrollt	DESIGNED -	REVISIED -	<b>STATE OF ILLINOIS</b> <b>DEPARTMENT OF TRANSPORTATION</b>	<b>US 55 CROSS SECTIONS</b>	F.A. RTE.	SECTION	COUNTY	TOTAL SHEETS	SHEET NO.	
\\IL084EBIDINTEG.Illinois.gov\PIWIDOT\Documents\IDOT Offices\District 5\Projects\0570707\CAD\Drawings\0570707-sht-xsec.dgn	PLLOT SCALE = 10.0000' / in.	CHECKED -	REVISIED -			• (30X-2)RS-4&(31-X)RS-1	CHAMPAIGN	231	111		
\$MODELNAME\$	PLLOT DATE = 12/4/2015	DATE -	REVISIED -			*FAS 1522 & FAU 7092	CONTRACT NO. 70707	ILLINOIS FED. AID PROJECT			
SCALE:		SHEET OF SHEETS				STA. 1017+00.00 TO STA.					

DATE	
BY	
FINAL SURVEY NO.	
SURVEYED PLOTTED	
NOTE BOOK AREAS CHECKED	
TEMPLATE AREAS CHECKED	

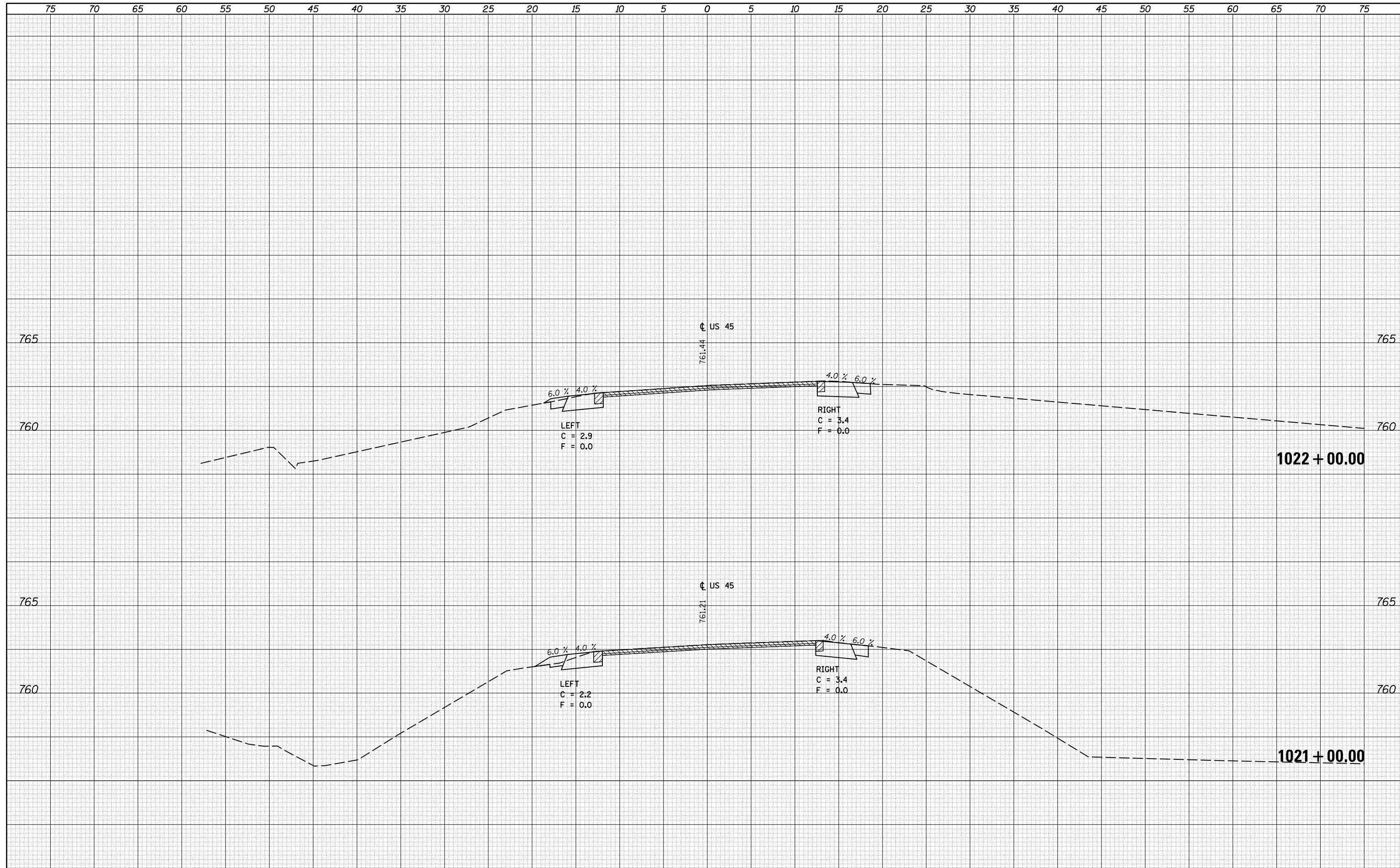
DATE	
BY	
ORIGINAL SURVEY NO.	
SURVEYED PLOTTED	
NOTE BOOK AREAS CHECKED	
TEMPLATE AREAS CHECKED	



FILE NAME =	USER NAME = carrollr	DESIGNED -	REVISIED -	<p align="center"><b>STATE OF ILLINOIS</b> <b>DEPARTMENT OF TRANSPORTATION</b></p> <p align="center"><b>US 45 CROSS SECTIONS</b></p>	F.A. RTE.	SECTION	COUNTY	TOTAL SHEETS	SHEET NO.
p:\11084EBIDINTEG\Illinois.gov\PIWIDOT\Documents\IDOT Offices\District 5\Projects\0570707\CAD\DRAWING\0570707-sht-xsec.dgn		REVISIED -	REVISIED -		• (30X-2)RS-4&(31-X)RS-1	CHAMPAIGN	231	112	
PLOT SCALE = 10.0000 "/td> <td></td> <td>CHECKED -</td> <td>REVISIED -</td> <td>• FAS 1522 &amp; FAU 7092</td> <td>CONTRACT NO. 70707</td> <td></td> <td></td>		CHECKED -	REVISIED -		• FAS 1522 & FAU 7092	CONTRACT NO. 70707			
\$MODELNAME\$		DATE -	REVISIED -		ILLINOIS FED. AID PROJECT				
	PLOT DATE = 12/4/2015			SCALE:	SHEET	OF	SHEETS	STA. 1019+00.00	TO STA. 1020+00.00

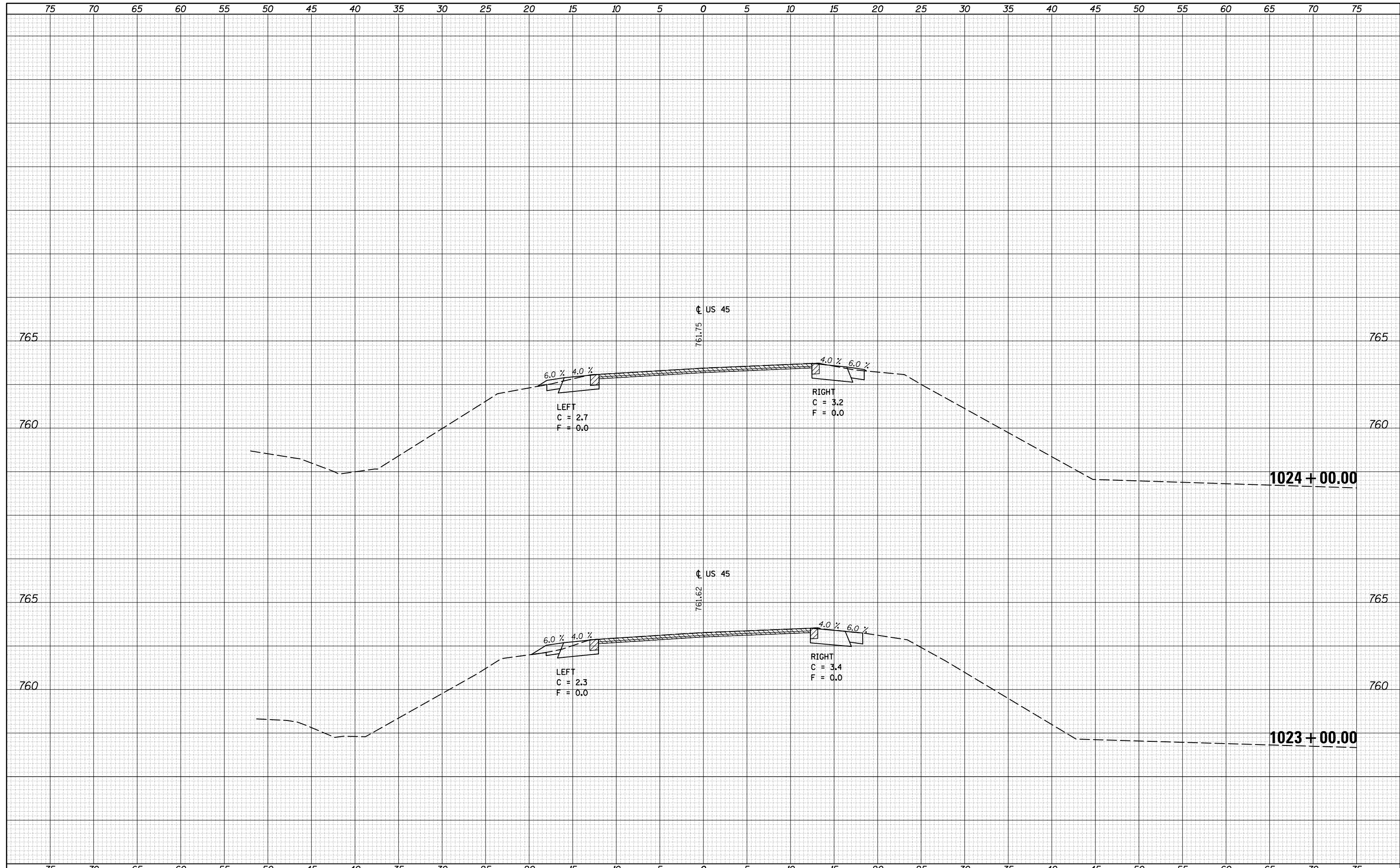
DATE	
BY	
FINAL SURVEY	SURVEYED
NOTE BOOK	PLOTTED
NO.	TEMPLATE
	AREAS
	CHECKED

DATE	
BY	
ORIGINAL SURVEY	SURVEYED
NOTE BOOK	PLOTTED
NO.	TEMPLATE
	AREAS
	CHECKED



DATE	
BY	
SURVEYED	
PLOTTED	
TEMPLATE	
AREAS	
CHECKED	
FINAL SURVEY	
NOTE BOOK	
NO.	

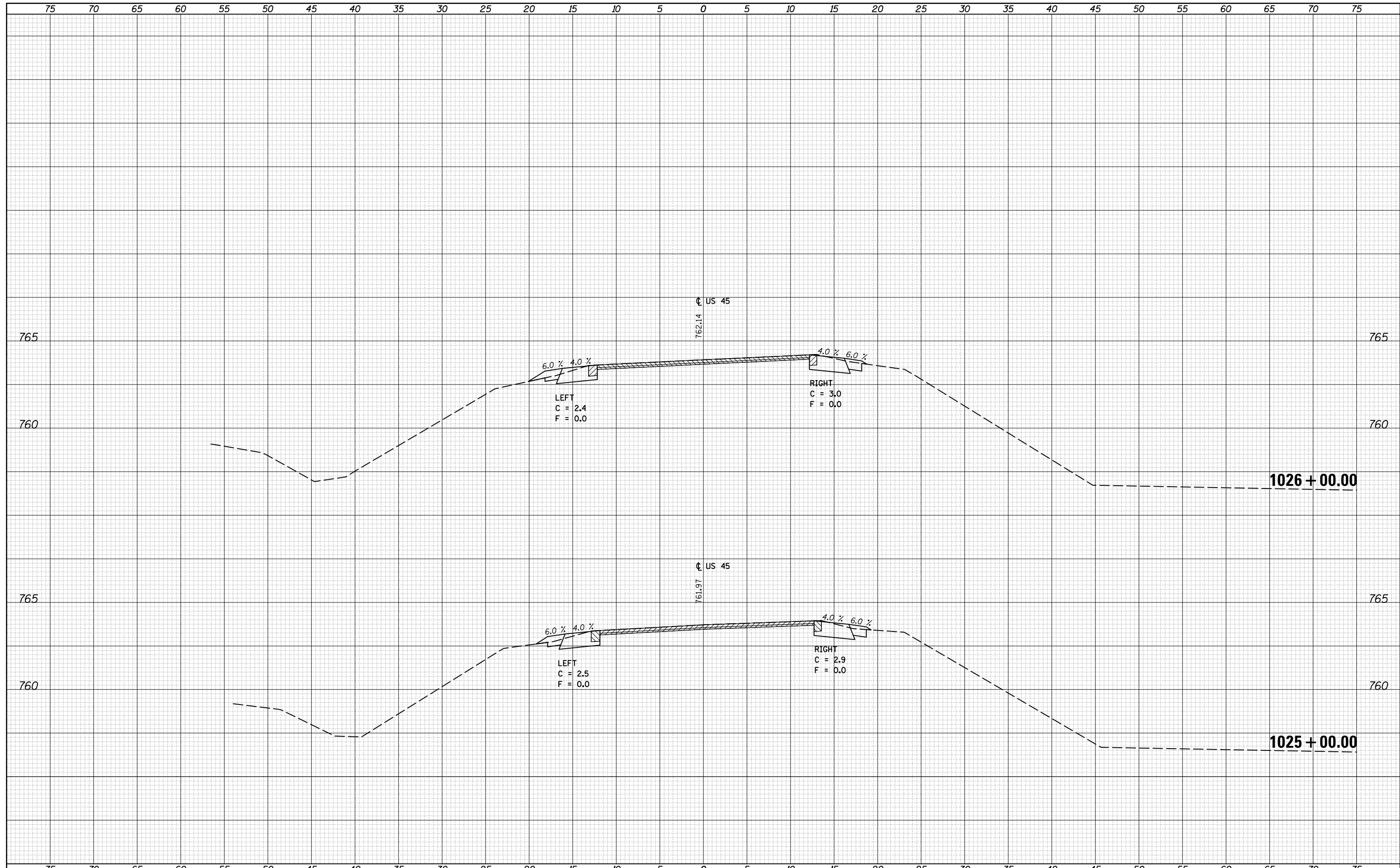
DATE	
BY	
SURVEYED	
PLOTTED	
TEMPLATE	
AREAS	
CHECKED	
ORIGINAL SURVEY	
NOTE BOOK	
NO.	



FILE NAME =	USER NAME = carrollt	DESIGNED -	REVISIED -	<b>STATE OF ILLINOIS</b> <b>DEPARTMENT OF TRANSPORTATION</b> <b>US 45 CROSS SECTIONS</b> SCALE: SHEET OF SHEETS STA. 1023+00.00 TO STA. 1024+00.00	F.A. RTE.	SECTION	COUNTY	TOTAL SHEETS	SHEET NO.
pw:\IL084EBIDINTEG.Illinois.gov\PIDOT\Documents\IDOT Offices\District 5\Projects\0570707\CAD\Drawings\0570707-sht-xsec.dgn		REVISIED -	REVISIED -		• (30X-2)RS-4&(31-X)RS-1	CHAMPAIGN	231	114	
PLOT SCALE = 10.0000 "/td> <td>CHECKED -</td> <td>REVISIED -</td> <td>REVISIED -</td> <td>• FAS 1522 &amp; FAU 7092</td> <td>CONTRACT NO. 70707</td> <td></td> <td></td>	CHECKED -	REVISIED -	REVISIED -		• FAS 1522 & FAU 7092	CONTRACT NO. 70707			
*MODELNAME*	DATE = 12/4/2015	REVISIED -	REVISIED -		ILLINOIS FED. AID PROJECT				

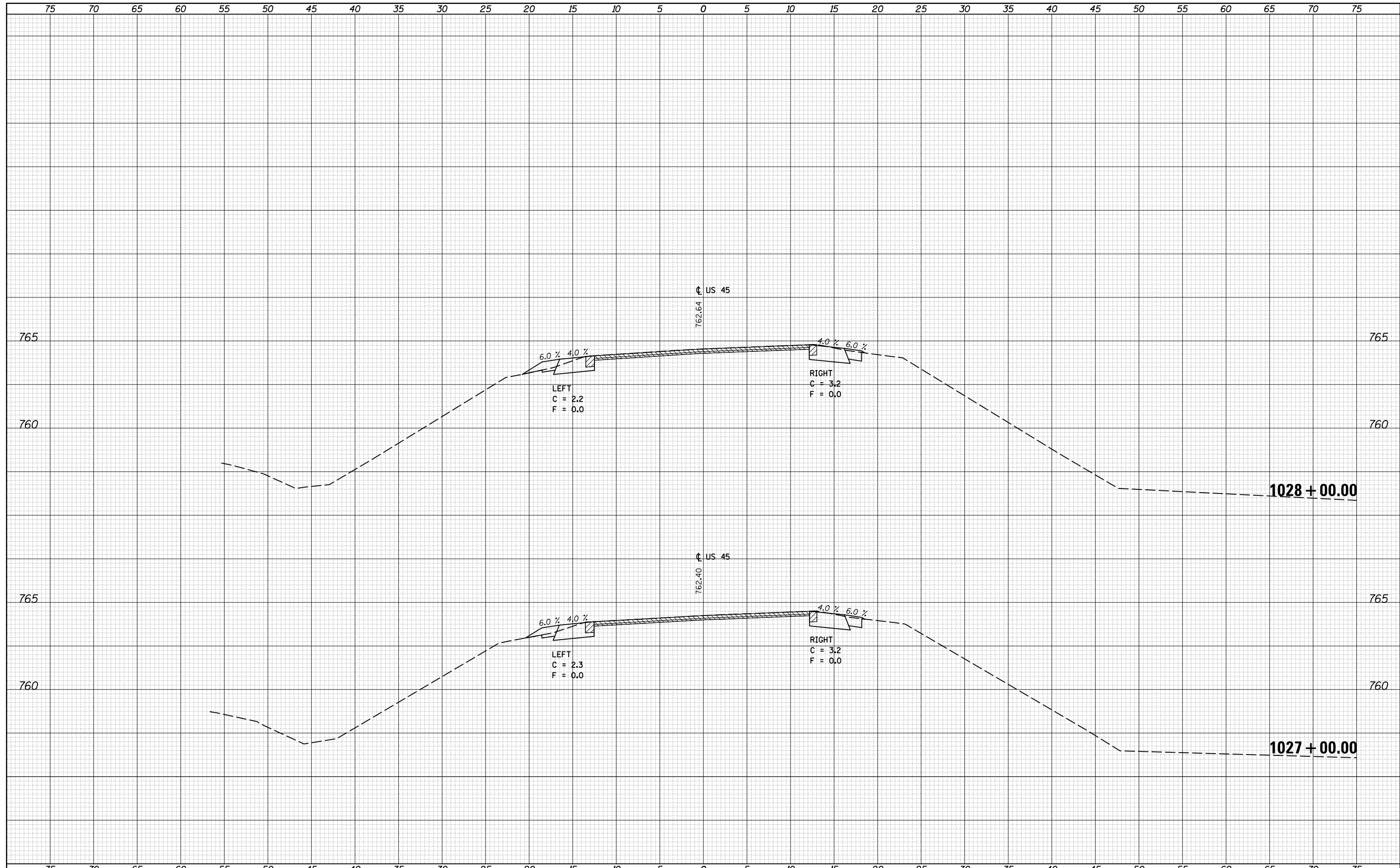
DATE	
BY	
SURVEYED	
PLOTTED	
TEMPLATE	
AREAS	
CHECKED	
FINAL SURVEY	
NOTE BOOK	
NO.	

DATE	
BY	
SURVEYED	
PLOTTED	
TEMPLATE	
AREAS	
CHECKED	
ORIGINAL SURVEY	
NOTE BOOK	
NO.	



DATE	
BY	
SURVEYED	
PLOTTED	
TEMPLATE	
AREAS	
CHECKED	
FINAL SURVEY	
NOTE BOOK	
NO.	

DATE	
BY	
SURVEYED	
PLOTTED	
TEMPLATE	
AREAS	
CHECKED	
ORIGINAL SURVEY	
NOTE BOOK	
NO.	

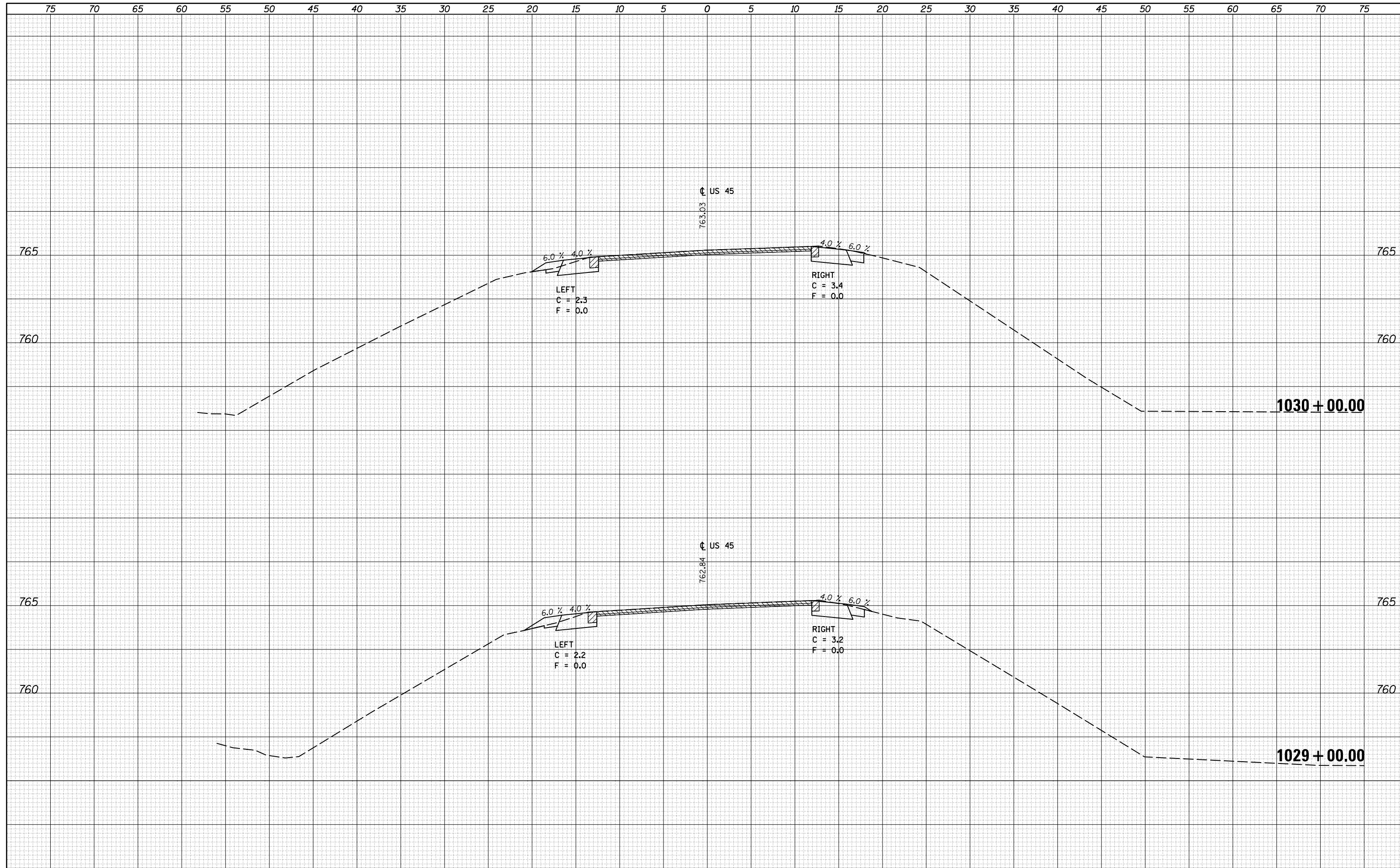


FILE NAME =	USER NAME = carrollt	DESIGNED -	REVISIED -	<b>STATE OF ILLINOIS</b> <b>DEPARTMENT OF TRANSPORTATION</b>	<b>US 45 CROSS SECTIONS</b>	F.A. RTE.	SECTION	COUNTY	TOTAL SHEETS	SHEET NO.
\\IL084EBIDINTEG.Illinois.gov\PIWIDOT\Documents\IDOT Offices\District 5\Projects\0570707\CAD\Drawings\0570707-sht-xsec.dgn	PLLOT SCALE = 10.0000' / in.	CHECKED -	REVISIED -			• (30X-2)RS-4&(31-X)RS-1	231	116		
\$MODELNAME\$	PLLOT DATE = 12/4/2015	DATE -	REVISIED -			• FAS 1522 & FAU 7092	CONTRACT NO. 70707			
						SCALE:	SHEET	OF	SHEETS	STA. 1027+00.00



DATE	
BY	
FINAL SURVEY	SURVEYED
NOTE BOOK	PLOTTED
NO.	TEMPLATE
	AREAS
	CHECKED

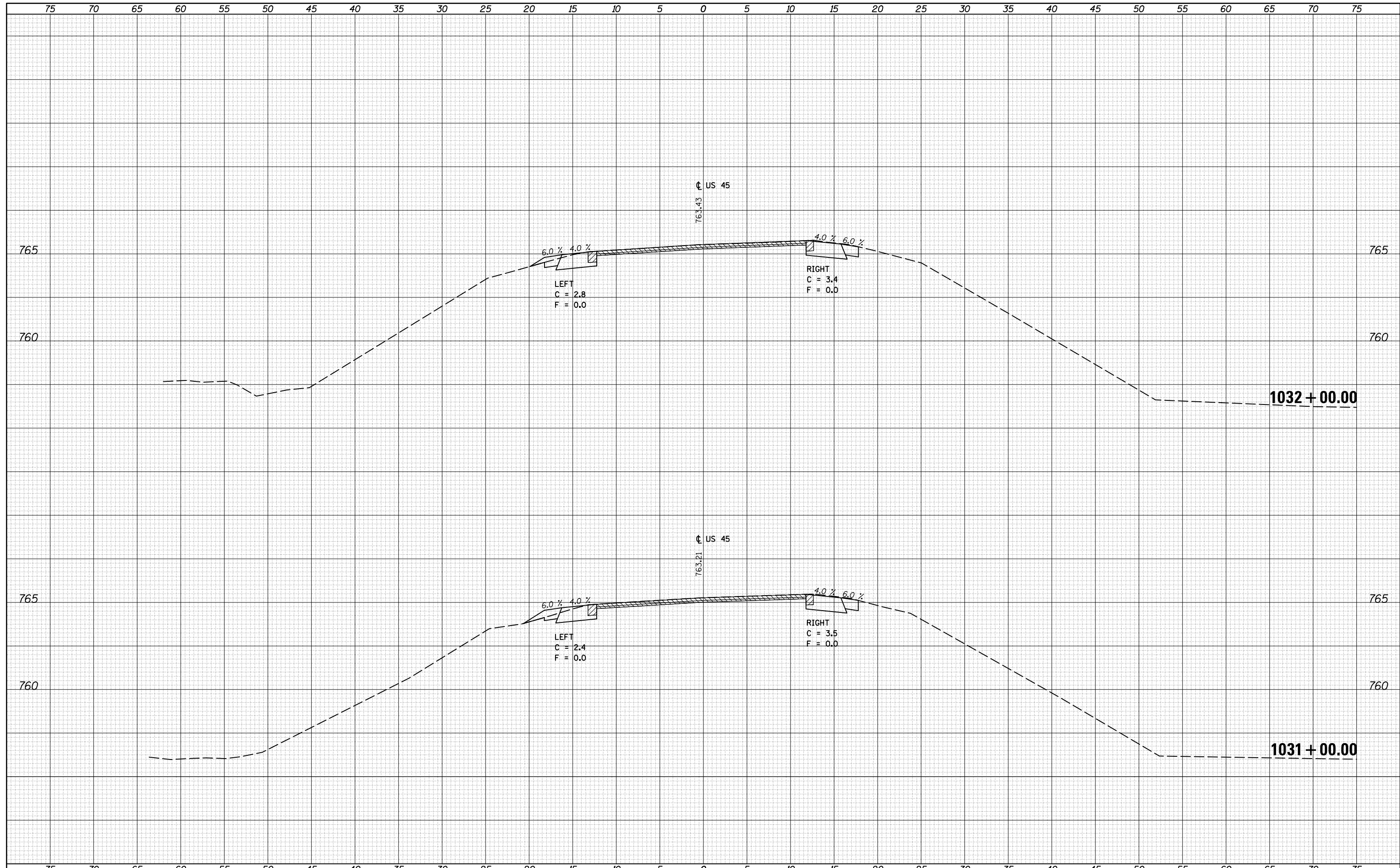
DATE	
BY	
ORIGINAL SURVEY	SURVEYED
NOTE BOOK	PLOTTED
NO.	TEMPLATE
	AREAS
	CHECKED



FILE NAME =	USER NAME = corrollr	DESIGNED -	REVISIED -	<b>STATE OF ILLINOIS</b> <b>DEPARTMENT OF TRANSPORTATION</b>	<b>US 45 CROSS SECTIONS</b>			F.A. RTE.	SECTION	COUNTY	TOTAL SHEETS	SHEET NO.
\\IL084EBIDINTEG.Illinois.gov\PIWIDOT\Documents\IDOT Offices\District 5\Projects\0570707\CAD\DRAWING\0570707-sht-xsec.dgn		REVISIED -	REVISIED -					• (30X-2)RS-4&(31-X)RS-1	CHAMPAIGN	231	117	
PLOT SCALE = 10.0000' / in.	CHECKED -	REVISIED -	REVISIED -					• FAS 1522 & FAU 7092	CONTRACT NO. 70707			
DATE = 12/4/2015	DATE -	REVISIED -	REVISIED -					ILLINOIS FED. AID PROJECT				
\$MODELNAME\$				SCALE:	SHEET	OF	SHEETS	STA. 1029+00.00	TO STA. 1030+00.00			

DATE	
BY	
SURVEYED	
PLOTTED	
TEMPLATE	
AREAS	
CHECKED	
FINAL SURVEY	
NOTE BOOK	
NO.	

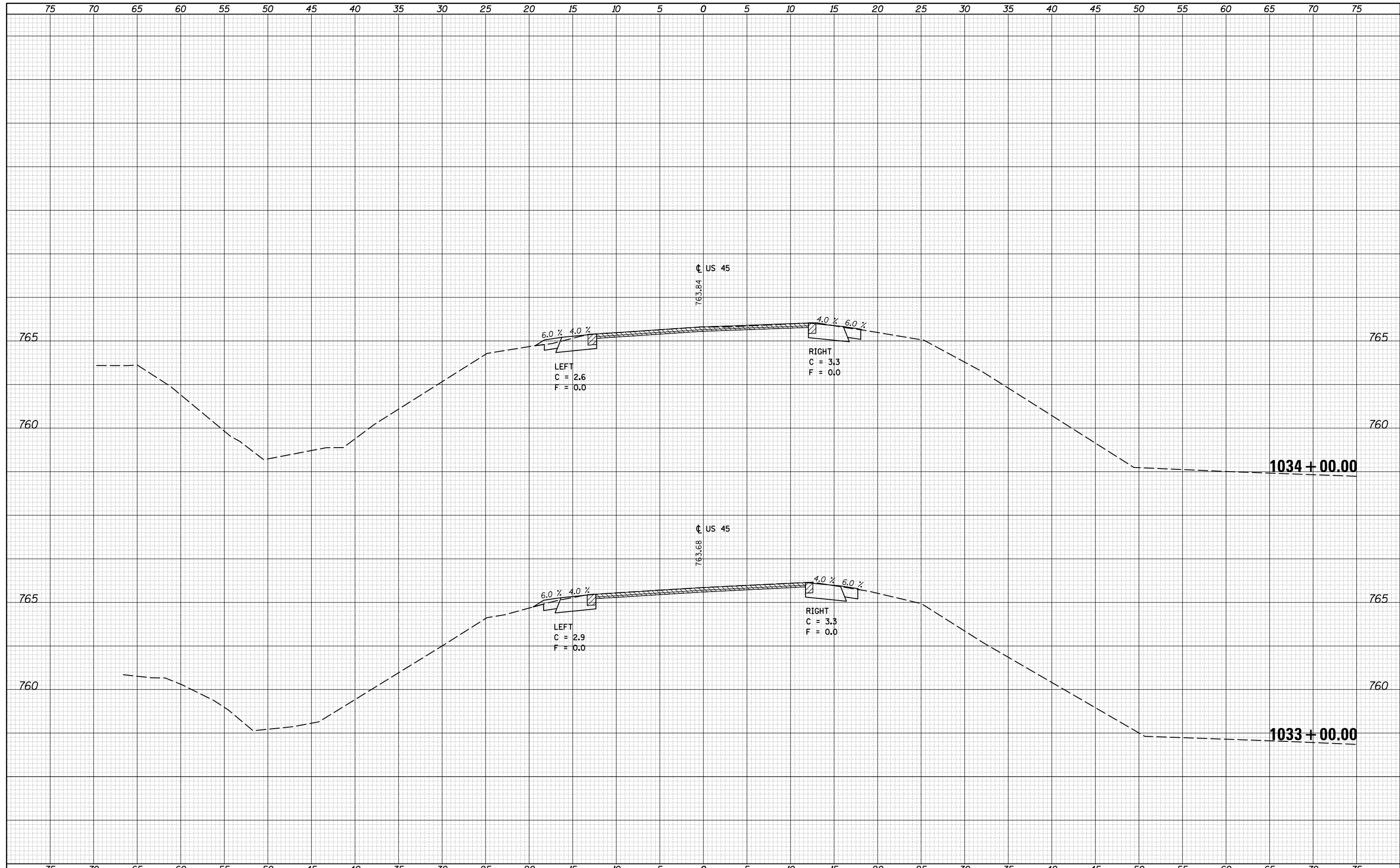
DATE	
BY	
SURVEYED	
PLOTTED	
TEMPLATE	
AREAS	
CHECKED	
ORIGINAL SURVEY	
NOTE BOOK	
NO.	



FILE NAME =	USER NAME = carrollr	DESIGNED -	REVISIED -	<b>STATE OF ILLINOIS</b> <b>DEPARTMENT OF TRANSPORTATION</b>	<b>US 45 CROSS SECTIONS</b>			F.A. RTE.	SECTION	COUNTY	TOTAL SHEETS	SHEET NO.
pw:\IL084EBIDINTEG\Illinois.gov\PIWIDOT\Documents\IDOT Offices\District 5\Projects\0570707\CAD\Drawings\0570707-sht-xsec.dgn		REVISIED -	REVISIED -					• (30X-2)RS-4&(31-X)RS-1	CHAMPAIGN	231	118	
PLOT SCALE = 10.0000 "/td> <td></td> <td>CHECKED -</td> <td>REVISIED -</td> <td>• FAS 1522 &amp; FAU 7092</td> <td colspan="3">CONTRACT NO. 70707</td>		CHECKED -	REVISIED -					• FAS 1522 & FAU 7092	CONTRACT NO. 70707			
PLOT DATE = 12/4/2015		DATE -	REVISIED -					ILLINOIS FED. AID PROJECT				
SCALE:				SHEET OF SHEETS		STA. 1031+00.00 TO STA. 1032+00.00						

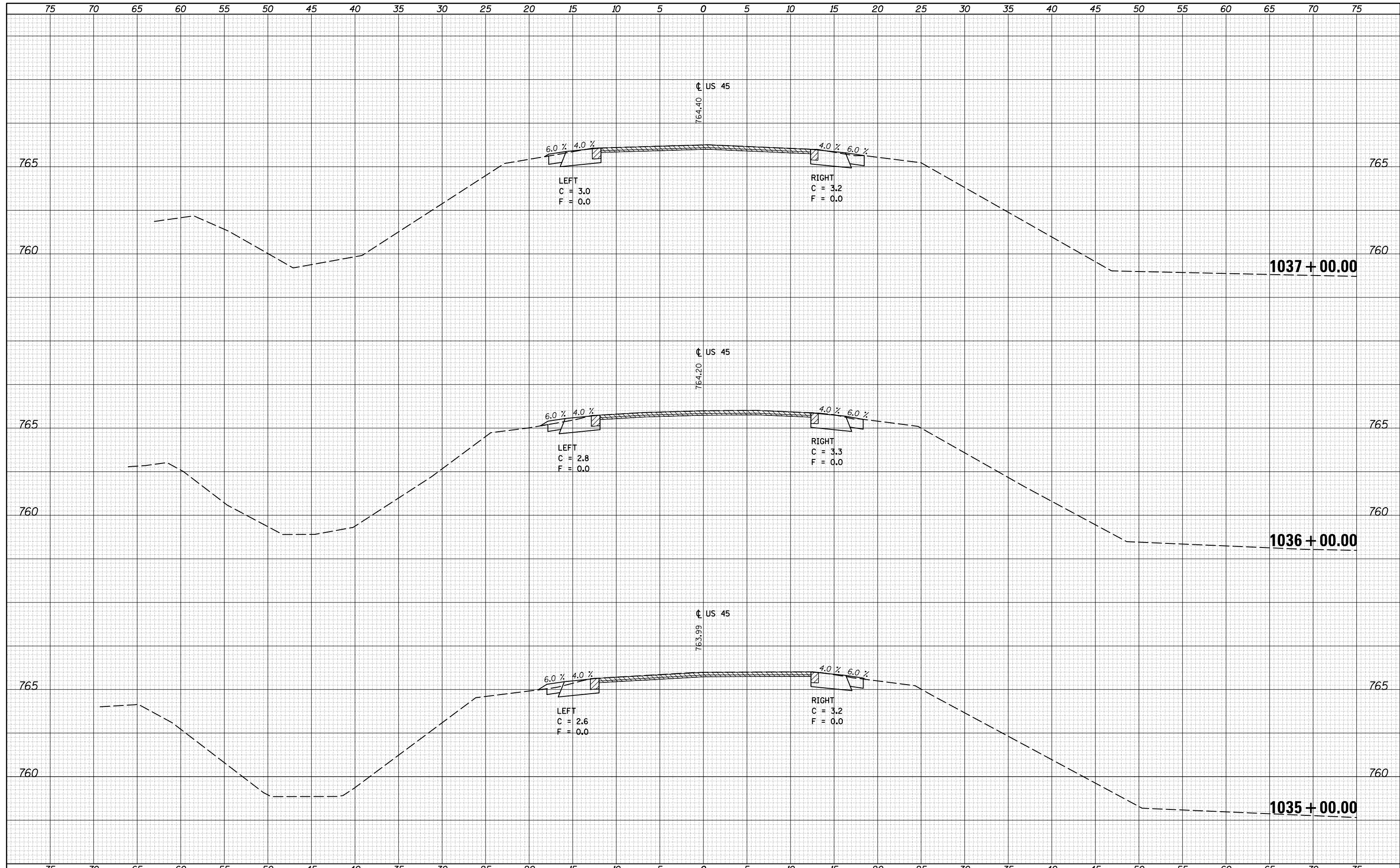
DATE	
BY	
FINAL SURVEY	SURVEYED
NOTE BOOK	PLOTTED
NO.	TEMPLATE
	AREAS
	CHECKED

DATE	
BY	
ORIGINAL SURVEY	SURVEYED
NOTE BOOK	PLOTTED
NO.	TEMPLATE
	AREAS
	CHECKED



DATE	
BY	
FINISHED	
NO.	
ORIGINAL SURVEY	
NOTE BOOK	
AREAS CHECKED	

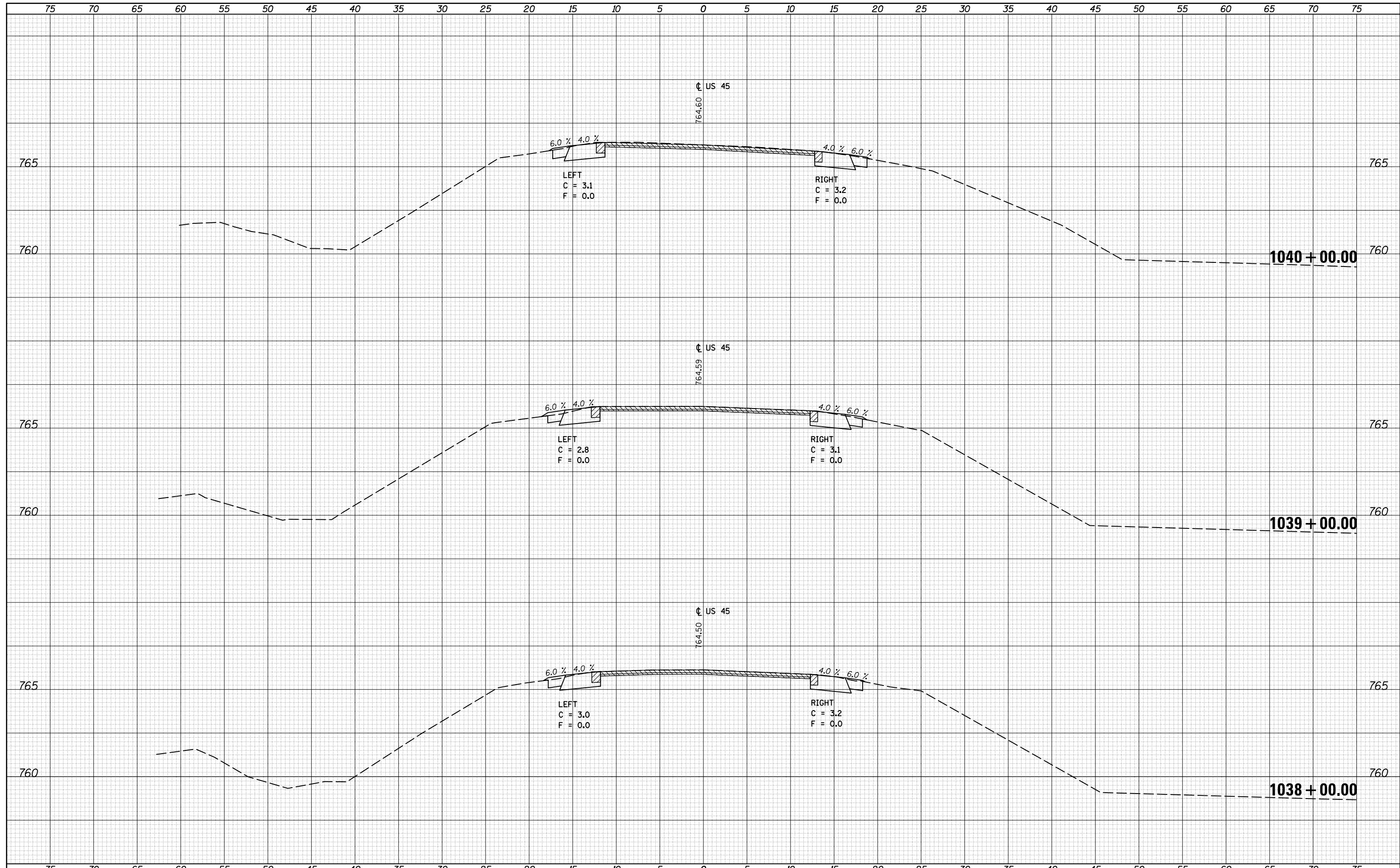
DATE	
BY	
FINISHED	
NO.	
ORIGINAL SURVEY	
NOTE BOOK	
AREAS CHECKED	



FILE NAME =	USER NAME = carrollt	DESIGNED -	REVISIED -	<b>STATE OF ILLINOIS</b> <b>DEPARTMENT OF TRANSPORTATION</b>	<b>US 45 CROSS SECTIONS</b>	F.A. RTE.	SECTION	COUNTY	TOTAL SHEETS	SHEET NO.	
pw:\IL084EBIDINTEG\Illinois.gov\PIWIDOT\Documents\IDOT Offices\District 5\Projects\0570707\CAD\Drawings\0570707-sht-xsec.dgn	PLLOT SCALE = 10.0000' / in.	CHECKED -	REVISIED -			• (30X-2)RS-4&(31-X)RS-1	CHAMPAIGN	231	120		
\$MODELNAME\$	PLLOT DATE = 12/4/2015	DATE -	REVISIED -			•FAS 1522 & FAU 7092	CONTRACT NO. 70707	ILLINOIS FED. AID PROJECT			
SCALE:		SHEET OF SHEETS				STA. 1035+00.00 TO STA.1037+00.00					

DATE	
BY	
FINISHED SURVEY	
PLOTTED TEMPLATE	
NOTE BOOK	
AREAS CHECKED	
NO.	

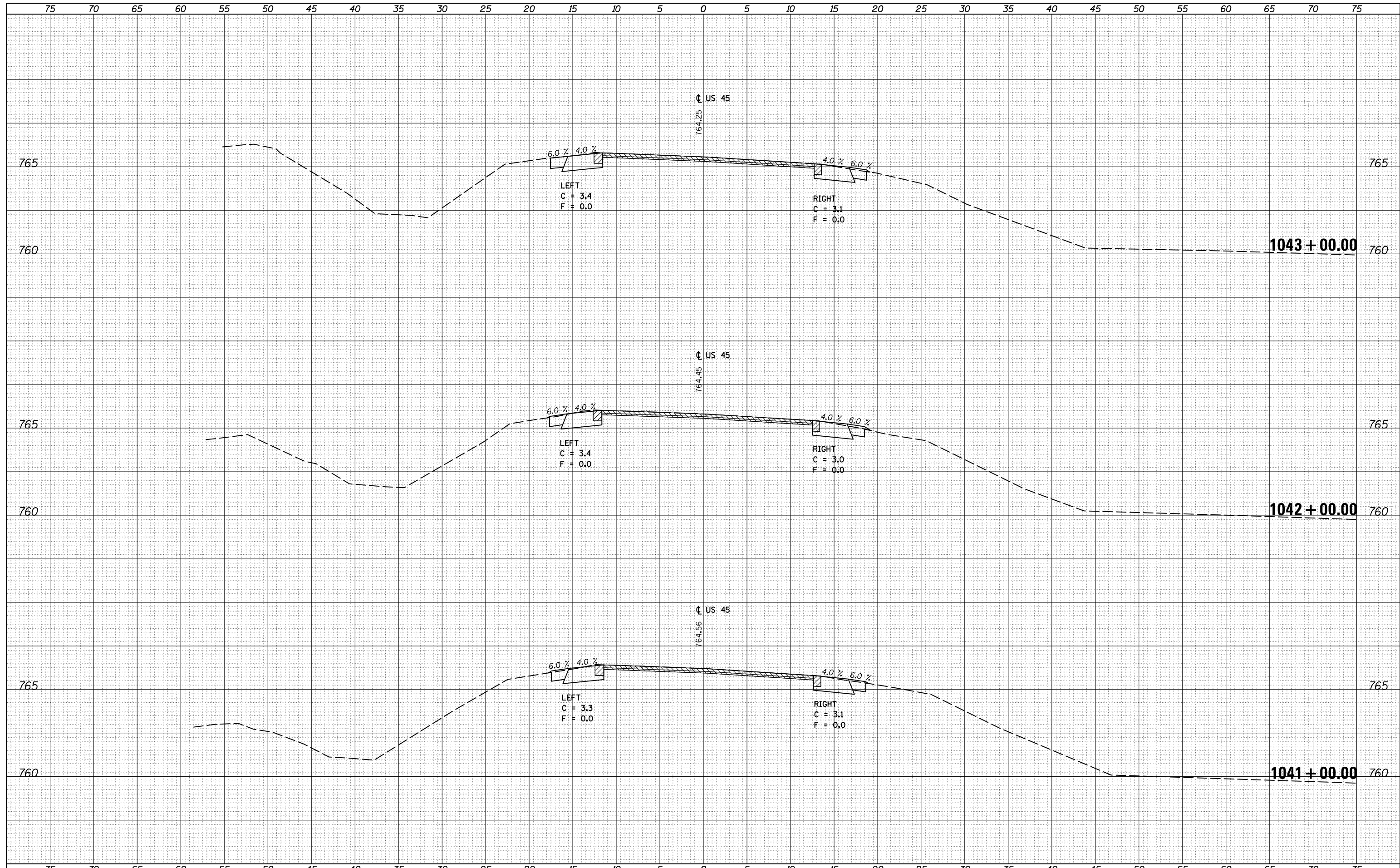
DATE	
BY	
ORIGINAL SURVEY	
PLOTTED TEMPLATE	
NOTE BOOK	
AREAS CHECKED	
NO.	



FILE NAME =	USER NAME = carrollr	DESIGNED -	REVISIED -	<b>STATE OF ILLINOIS</b> <b>DEPARTMENT OF TRANSPORTATION</b>	<b>US 55 CROSS SECTIONS</b>	F.A. RTE.	SECTION	COUNTY	TOTAL SHEETS	SHEET NO.	
\\IL084EBIDINTEG.Illinois.gov\PIWIDOT\Documents\IDOT Offices\District 5\Projects\0570707\CAD\Drawings\0570707-sht-xsec.dgn	PLLOT SCALE = 10.0000' / in.	CHECKED -	REVISIED -			• (30X-2)RS-4&(31-X)RS-1	CHAMPAIGN	231	121		
\$MODELNAME\$	PLLOT DATE = 12/4/2015	DATE -	REVISIED -			• FAS 1522 & FAU 7092	CONTRACT NO. 70707	ILLINOIS FED. AID PROJECT			
SCALE:		SHEET OF SHEETS				STA. TO STA. 1040+00.00					

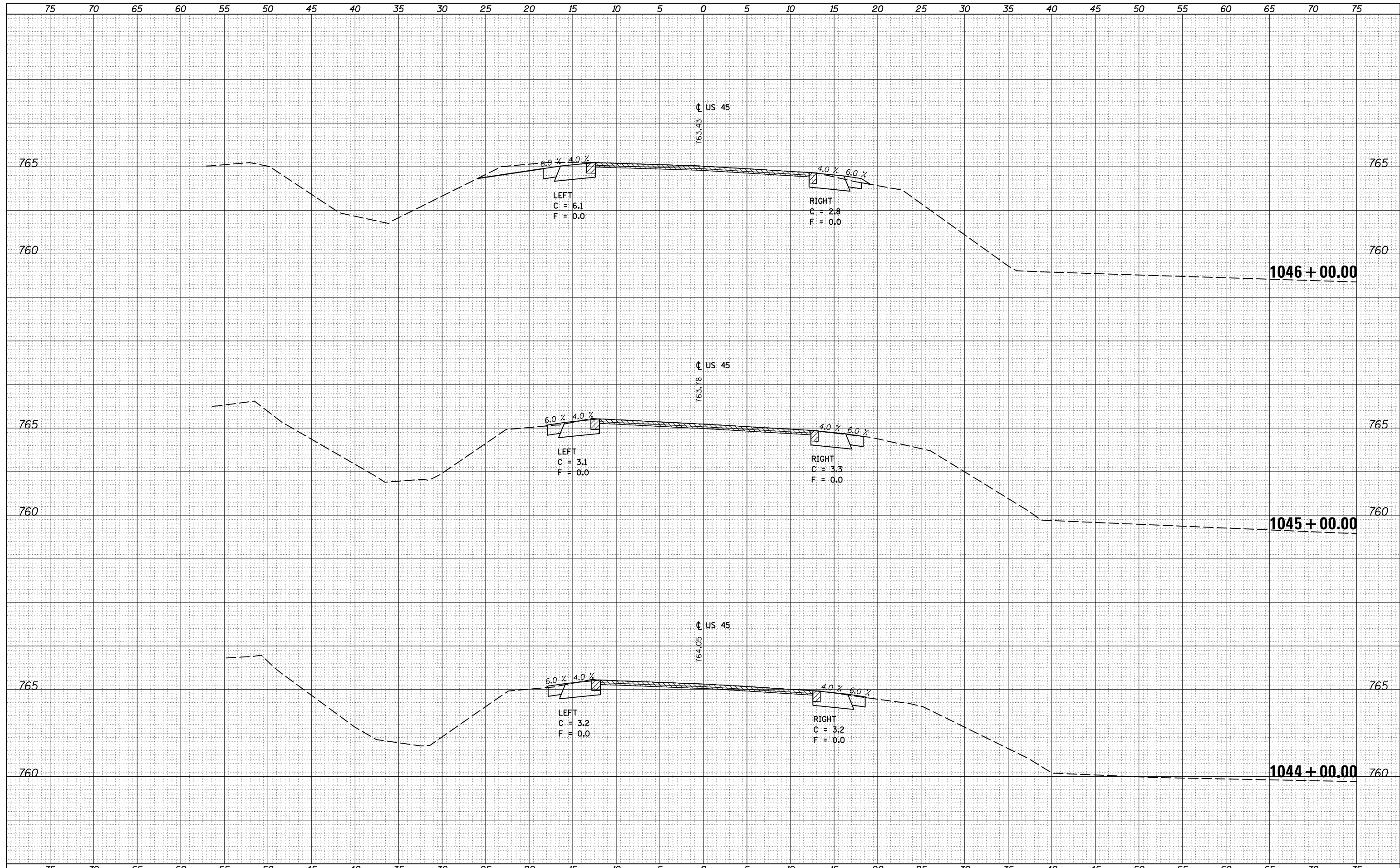
DATE	
BY	
FINAL SURVEY	SURVEYED
NOTE BOOK	PLOTTED
NO.	AREAS CHECKED

DATE	
BY	
ORIGINAL SURVEY	SURVEYED
NOTE BOOK	PLOTTED
NO.	AREAS CHECKED



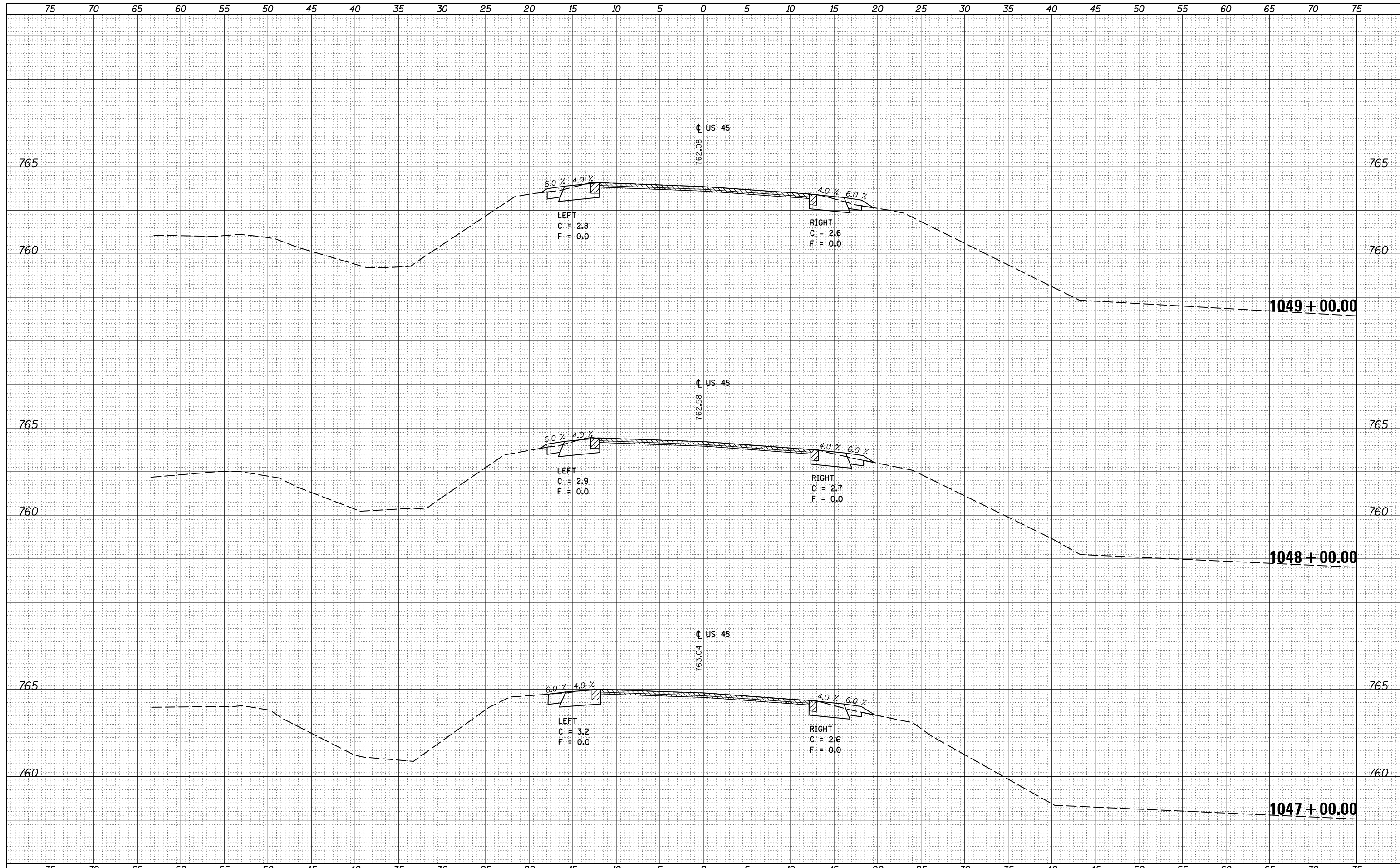
DATE	
BY	
FINAL SURVEY	SURVEYED
NOTE BOOK	PLOTTED
NO.	TEMPLATE
	AREAS CHECKED

DATE	
BY	
ORIGINAL SURVEY	SURVEYED
NOTE BOOK	PLOTTED
NO.	TEMPLATE
	AREAS CHECKED



DATE	
BY	
SURVEYED	
PLOTTED	
TEMPLATE	
AREAS	
CHECKED	
FINAL SURVEY	
NOTE BOOK	
NO.	

DATE	
BY	
SURVEYED	
PLOTTED	
TEMPLATE	
AREAS	
CHECKED	
ORIGINAL SURVEY	
NOTE BOOK	
NO.	

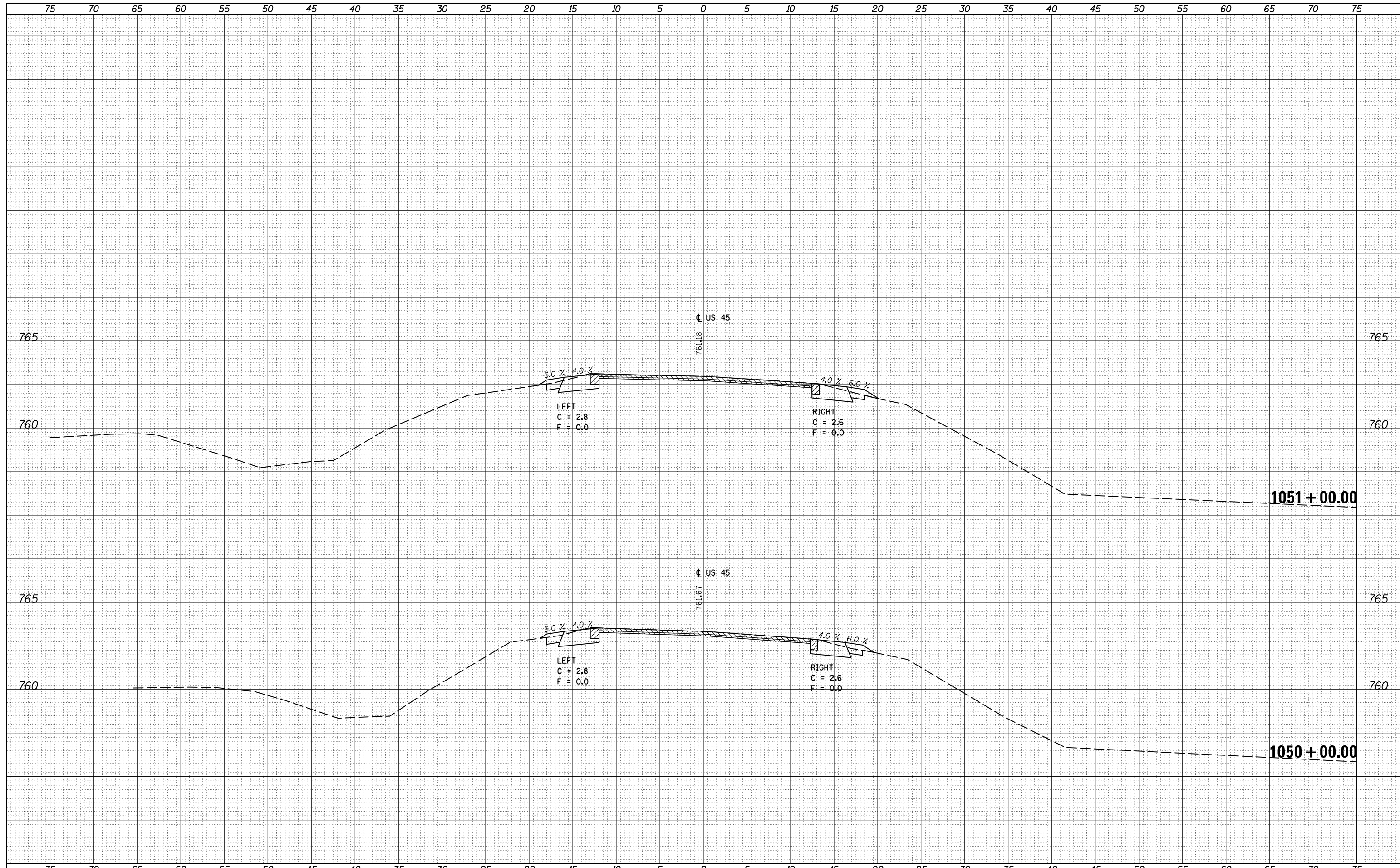


FILE NAME =	USER NAME = carrollt	DESIGNED -	REVISIED -	<b>STATE OF ILLINOIS</b> <b>DEPARTMENT OF TRANSPORTATION</b>	<b>US 45 CROSS SECTIONS</b>	F.A. RTE.	SECTION	COUNTY	TOTAL SHEETS	SHEET NO.
\\IL084EBIDINTEG.Illinois.gov\PIWIDOT\Documents\IDOT Offices\District 5\Projects\0570707\CADD\Design\0570707-sht-xsec.dgn		REVISIED -	REVISIED -			• (30X-2)RS-4&(31-X)RS-1	CHAMPAIGN	231	124	
PLOT SCALE = 10.0000' / in.		CHECKED -	REVISIED -			*FAS 1522 & FAU 7092	CONTRACT NO. 70707			
MODELNAME\$		DATE -	REVISIED -			ILLINOIS FED. AID PROJECT				
				SCALE:	SHEET OF SHEETS	STA. 1047+00.00 TO STA. 1049+00.00				



DATE	
BY	
FINAL SURVEY	SURVEYED
NOTE BOOK	PLOTTED
NO.	TEMPLATE
	AREAS
	CHECKED

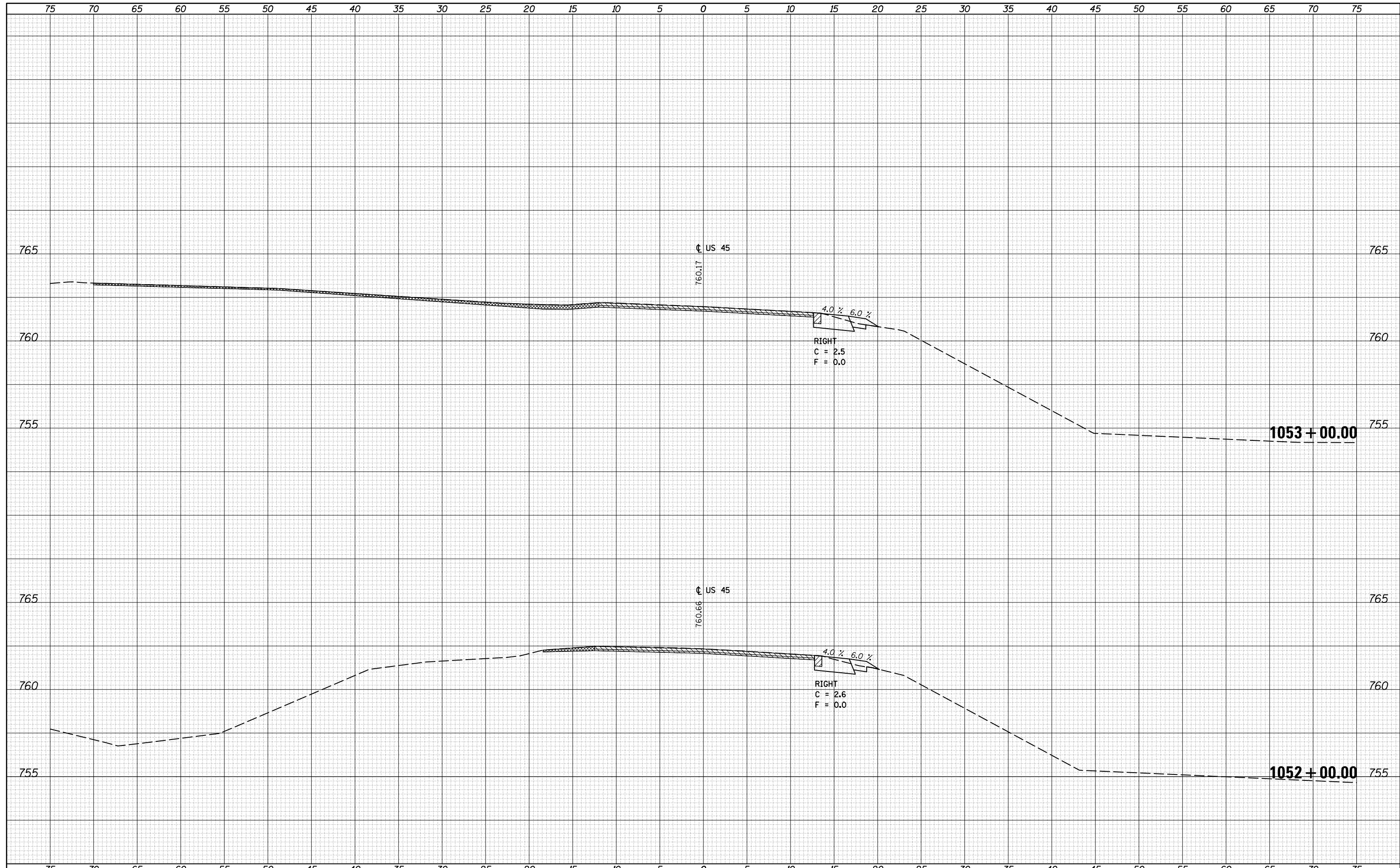
DATE	
BY	
ORIGINAL SURVEY	SURVEYED
NOTE BOOK	PLOTTED
NO.	TEMPLATE
	AREAS
	CHECKED



FILE NAME =	USER NAME = carrollt	DESIGNED -	REVISIED -	<b>STATE OF ILLINOIS</b> <b>DEPARTMENT OF TRANSPORTATION</b>	<b>US 45 CROSS SECTIONS</b>		F.A. RTE.	SECTION	COUNTY	TOTAL SHEETS	SHEET NO.
\\IL084EBIDINTEG.Illinois.gov\PIWIDOT\Documents\IDOT Offices\District 5\Projects\0570707\CAD\Drawings\0570707-sht-xsec.dgn	PLLOT SCALE = 10.0000' / in.	CHECKED -	REVISIED -				• (30X-2)RS-4&(31-X)RS-1	CHAMPAIGN	231	125	
\$MODELNAME\$	PLLOT DATE = 12/4/2015	DATE -	REVISIED -		*FAS 1522 & FAU 7092	CONTRACT NO. 70707		ILLINOIS FED. AID PROJECT			
					SCALE:	SHEET	OF	SHEETS	STA. 1050+00.00	TO STA. 1051+00.00	

DATE	
BY	
FINAL SURVEY	SURVEYED
NOTE BOOK	PLOTTED
NO.	TEMPLATE
	AREAS
	CHECKED

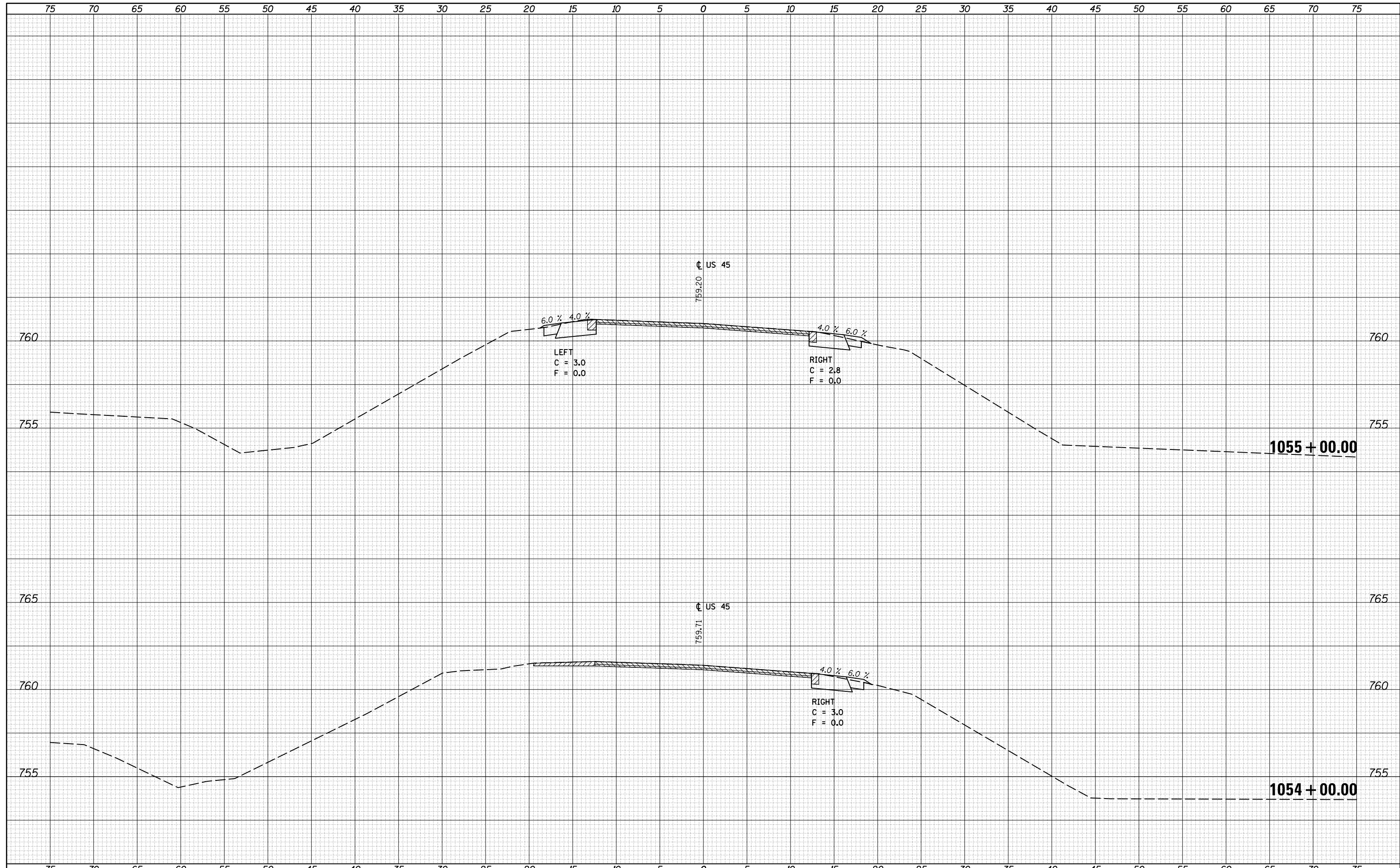
DATE	
BY	
ORIGINAL SURVEY	SURVEYED
NOTE BOOK	PLOTTED
NO.	TEMPLATE
	AREAS
	CHECKED



FILE NAME =	USER NAME = carrollr	DESIGNED -	REVISIED -	<b>STATE OF ILLINOIS</b> <b>DEPARTMENT OF TRANSPORTATION</b> <b>US 52 CROSS SECTIONS</b>	F.A. RTE.	SECTION	COUNTY	TOTAL SHEETS	SHEET NO.
pw:\IL084EBIDINTEG\Illinois.gov\PIDOT\Documents\IDOT Offices\District 5\Projects\0570707\CADD\Design\0570707-sht-xsec.dgn		REVISIED -	REVISIED -		• (30X-2)RS-4&(31-X)RS-1	CHAMPAIGN	231	126	
PLOT SCALE = 10.0000' / in.	CHECKED -	REVISIED -	REVISIED -		• FAS 1522 & FAU 7092	CONTRACT NO. 70707			
\$MODELNAME\$	DATE -	REVISIED -	REVISIED -		ILLINOIS FED. AID PROJECT				

DATE	
BY	
FINAL SURVEY	SURVEYED
NOTE BOOK	PLOTTED
NO.	TEMPLATE
	AREAS
	CHECKED

DATE	
BY	
ORIGINAL SURVEY	SURVEYED
NOTE BOOK	PLOTTED
NO.	TEMPLATE
	AREAS
	CHECKED



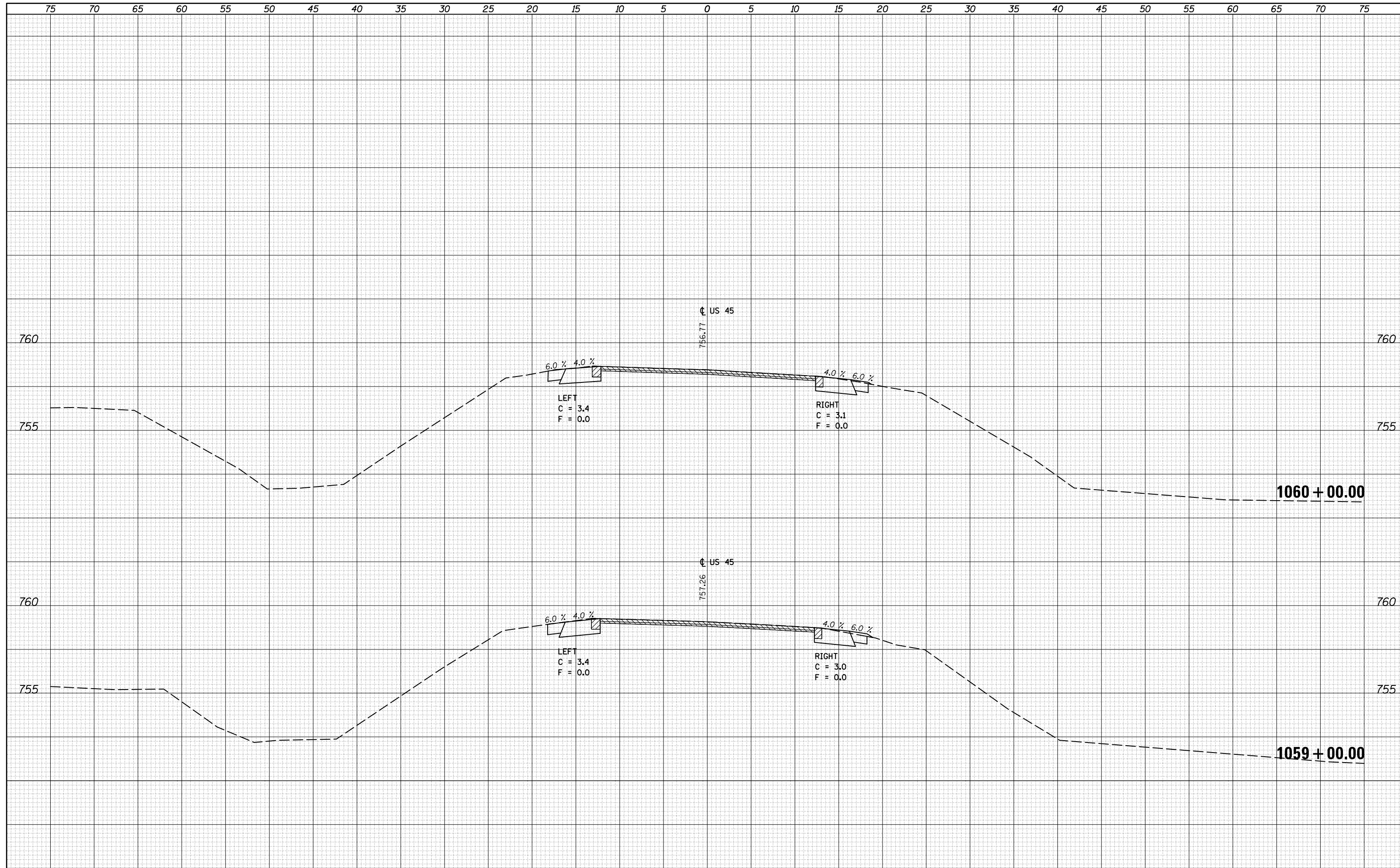
FILE NAME =	USER NAME = corrollr	DESIGNED -	REVISIED -	<b>STATE OF ILLINOIS</b> <b>DEPARTMENT OF TRANSPORTATION</b>	<b>US 45 CROSS SECTIONS</b>	F.A. RTE.	SECTION	COUNTY	TOTAL SHEETS	SHEET NO.
pw:\IL084EBIDINTEG\Illinois.gov\PIWIDOT\Documents\IDOT Offices\District 5\Projects\0570707\CADD\Design\0570707-sht-xsec.dgn	DRAWN	REVISIED -	REVISIED -			•	(30X-2)RS-4&(31-X)RS-1	CHAMPAIGN	231	127
PLOT SCALE = 10.0000 / in.	CHECKED -	REVISIED -	REVISIED -			•FAS 1522 & FAU 7092		CONTRACT NO. 70707		
*MODELNAME*	DATE -	REVISIED -	REVISIED -					ILLINOIS FED. AID PROJECT		

SCALE: SHEET OF SHEETS STA. 1054+00.00 TO STA. 1055+00.00



DATE	
BY	
FINAL SURVEY	SURVEYED
NOTE BOOK	PLOTTED
NO.	TEMPLATE
	AREAS
	CHECKED

DATE	
BY	
ORIGINAL SURVEY	SURVEYED
NOTE BOOK	PLOTTED
NO.	TEMPLATE
	AREAS
	CHECKED



FILE NAME =	USER NAME = carrollr	DESIGNED -	REVISIED -
p:\11084EBIDINTEG\Illinois.gov\PIDOT\Documents\IDOT Offices\District 5\Projects\0570707\CAD\Drawings\0570707-sht-xsec.dgn		REVISIED -	REVISIED -
		CHECKED -	REVISIED -
		DATE -	REVISIED -

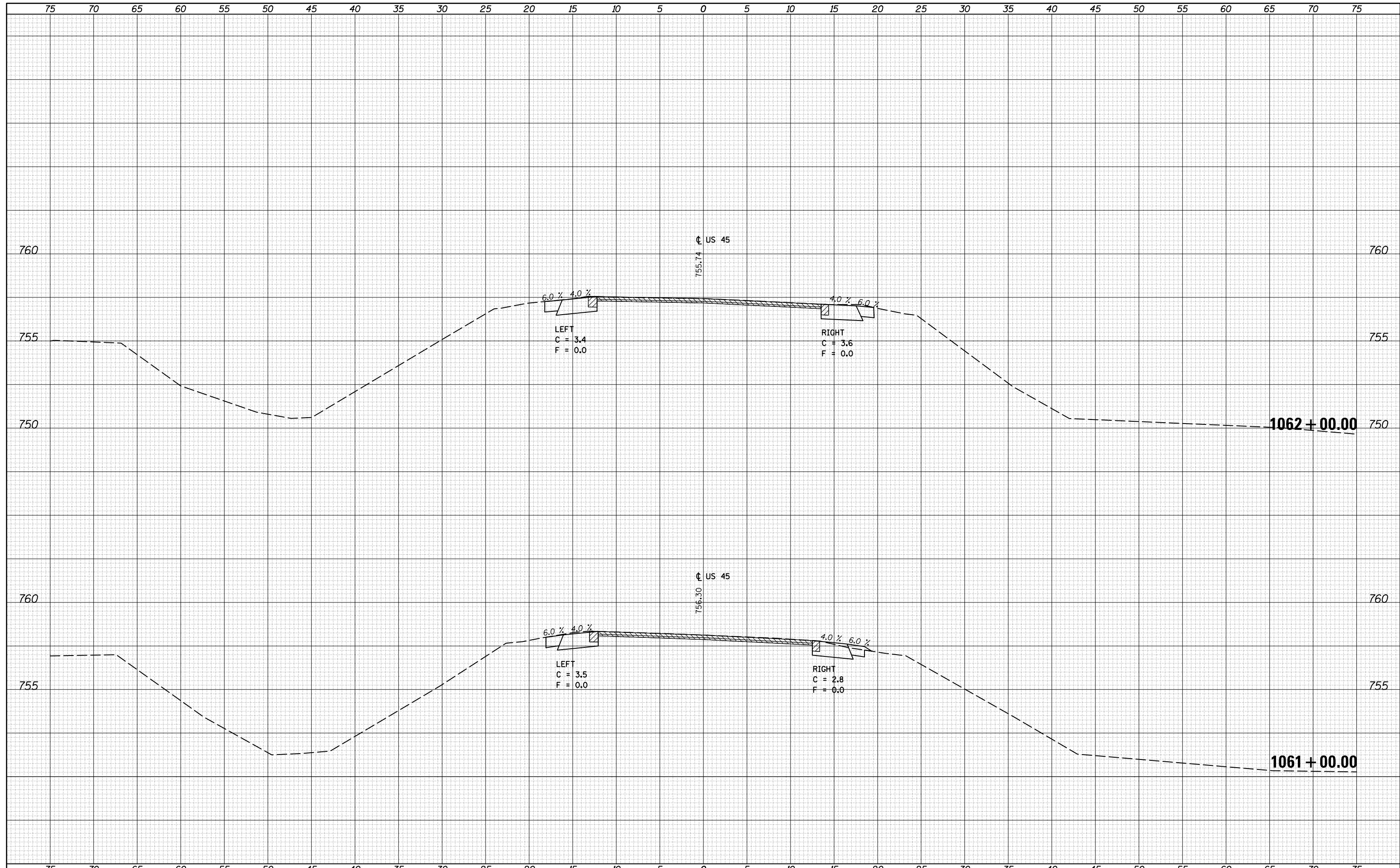
**STATE OF ILLINOIS  
DEPARTMENT OF TRANSPORTATION**

<b>US 45 CROSS SECTIONS</b>	
SCALE:	SHEET OF SHEETS STA. 1059+00.00 TO STA. 1060+00.00

F.A. RTE.	SECTION	COUNTY	TOTAL SHEETS	SHEET NO.
•	(30X-2)RS-4&(31-X)RS-1	CHAMPAIGN	231	129
*FAS 1522 & FAU 7092			CONTRACT NO. 70707	
ILLINOIS FED. AID PROJECT				

DATE	
BY	
SURVEYED	
PLOTTED	
TEMPLATE	
NOTE BOOK	
AREAS CHECKED	
NO.	

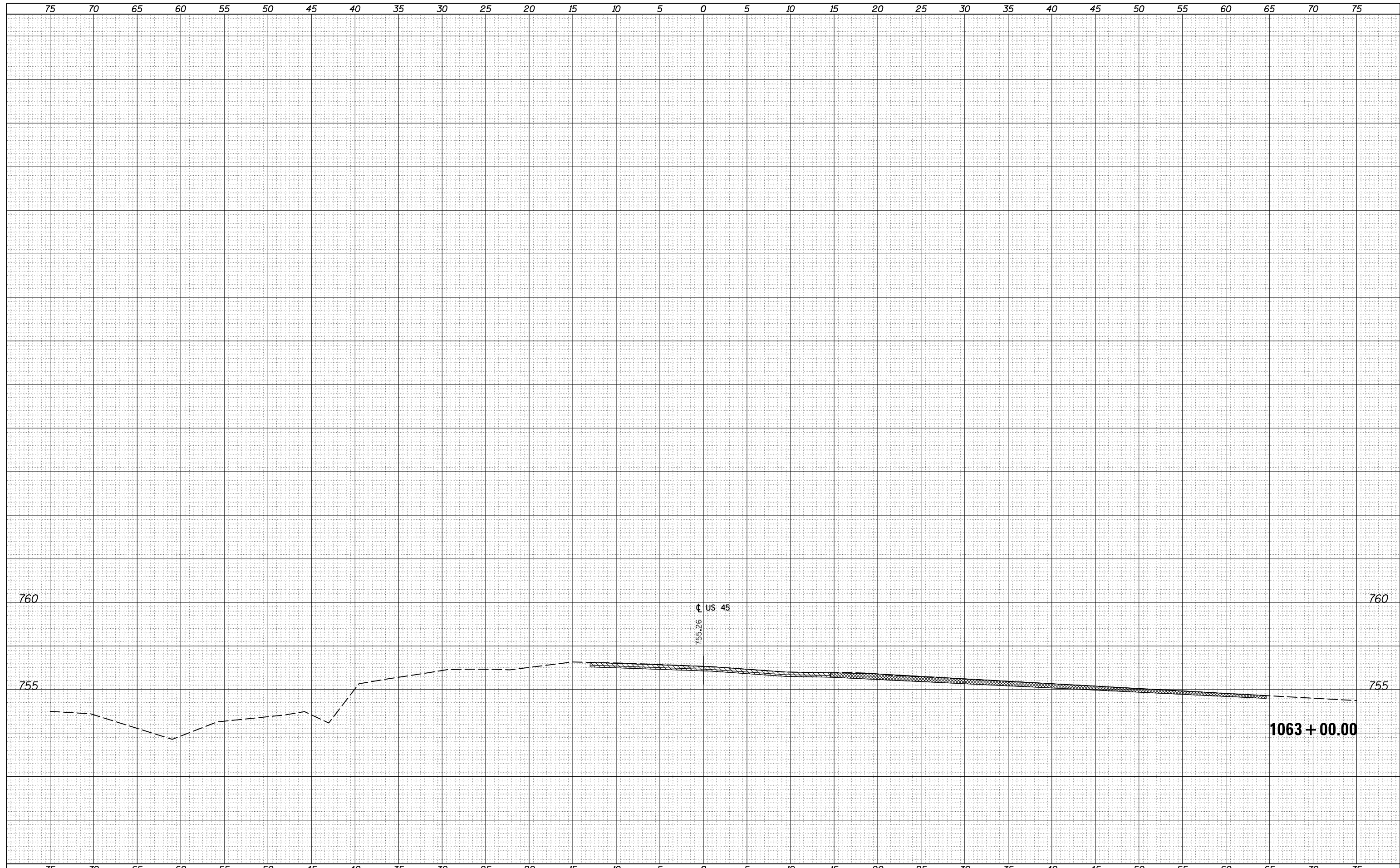
DATE	
BY	
SURVEYED	
PLOTTED	
TEMPLATE	
NOTE BOOK	
AREAS CHECKED	
NO.	



FILE NAME =	USER NAME = corrollr	DESIGNED -	REVISIED -	<b>STATE OF ILLINOIS</b> <b>DEPARTMENT OF TRANSPORTATION</b>	<b>US 45 CROSS SECTIONS</b>			F.A. RTE.	SECTION	COUNTY	TOTAL SHEETS	SHEET NO.
pw:\IL084EBIDINTEG.Illinois.gov\PIWIDOT\Documents\IDOT Offices\District 5\Projects\0570707\CAD\DRAWING\0570707-sht-xsec.dgn	PLLOT SCALE = 10.0000' / in.	CHECKED -	REVISIED -					• (30X-2)RS-4&(31-X)RS-1	CHAMPAIGN	231	130	
*MODELNAME*	PLLOT DATE = 12/4/2015	DATE -	REVISIED -					*FAS 1522 & FAU 7092	CONTRACT NO. 70707			
								SCALE:	SHEET	OF	SHEETS	STA. 1061+00.00

DATE	
BY	
FINAL SURVEY	SURVEYED
NOTE BOOK	PLOTTED
NO.	TEMPLATE
	AREAS
	CHECKED

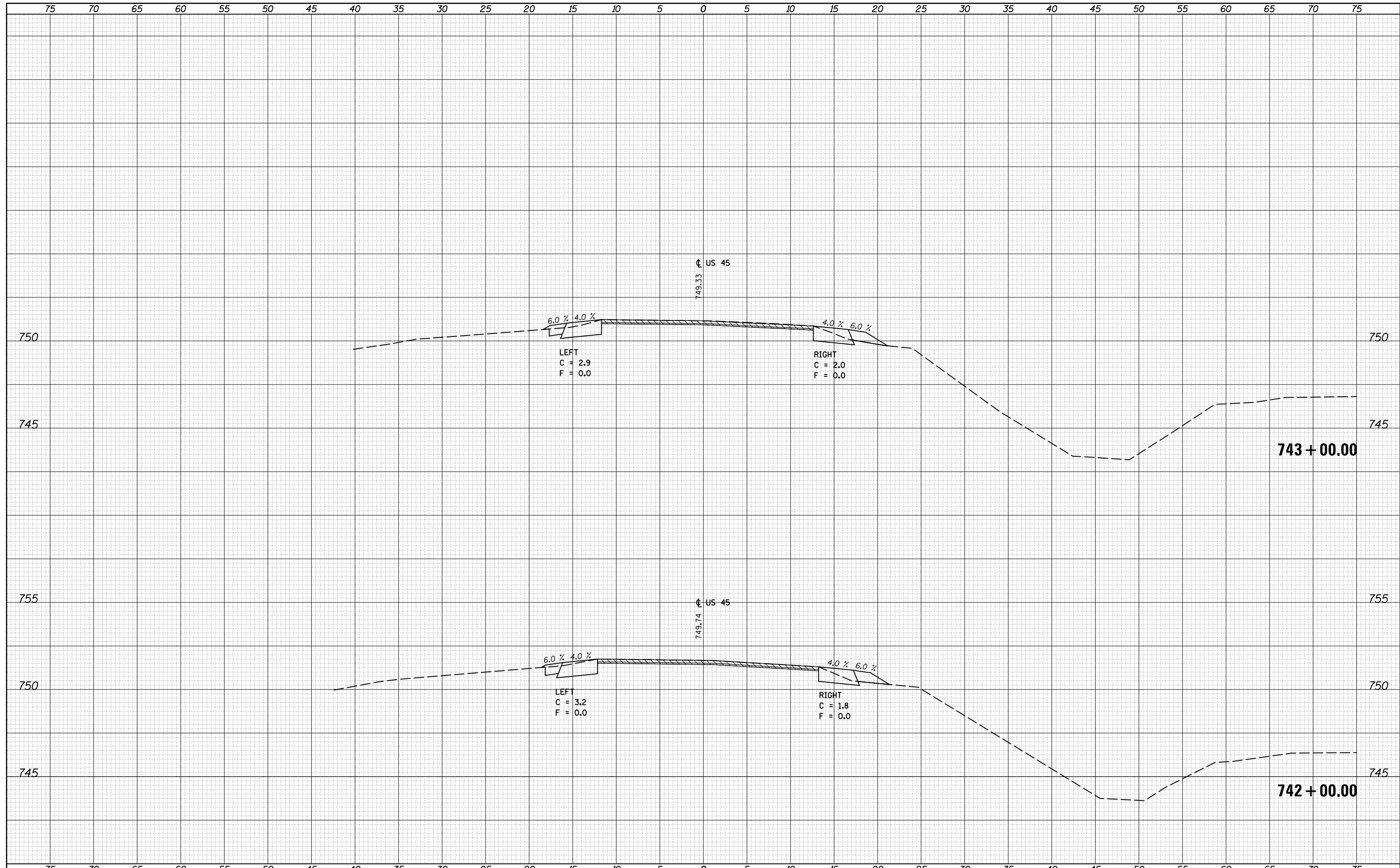
DATE	
BY	
ORIGINAL SURVEY	SURVEYED
NOTE BOOK	PLOTTED
NO.	TEMPLATE
	AREAS
	CHECKED



FILE NAME =	USER NAME = corrollr	DESIGNED -	REVISIED -	<b>STATE OF ILLINOIS</b> <b>DEPARTMENT OF TRANSPORTATION</b> <b>US 45 CROSS SECTIONS</b> SCALE: SHEET OF SHEETS STA. 1063+00.00 TO STA. 1063+00.00	F.A. RTE.	SECTION	COUNTY	TOTAL SHEETS	SHEET NO.
p:\11\084EBIDINTEG\Illinois.gov\PIWIDOT\Documents\IDOT Offices\District 5\Projects\0570707\CADD\Design\0570707-sht-xsec.dgn		REVISIED -	REVISIED -		• (30X-2)RS-4&(31-X)RS-1	CHAMPAIGN	231	131	
		CHECKED -	REVISIED -		*FAS 1522 & FAU 7092	CONTRACT NO. 70707			
*MODELNAME*	PLOT DATE = 12/4/2015	DATE -	REVISIED -		ILLINOIS FED. AID PROJECT				

DATE	
BY	
FINAL SURVEY	SURVEYED
NOTE BOOK	PLOTTED
NO.	TEMPLATE
	AREAS
	CHECKED

DATE	
BY	
ORIGINAL SURVEY	SURVEYED
NOTE BOOK	PLOTTED
NO.	TEMPLATE
	AREAS
	CHECKED



FILE NAME = p:\11084EBIDINTEG\Illinois.gov\PIWIDOT\Documents\IDOT Offices\District 5\Projects\0570707\CADD\Design\0570707-sht-xsec.dgn

USER NAME = corrollr  
 DESIGNED -  
 CHECKED -  
 DATE - 12/4/2015

REVISIONS  
 REVISIONS  
 REVISIONS  
 REVISIONS

**STATE OF ILLINOIS  
 DEPARTMENT OF TRANSPORTATION**

**US 55 CROSS SECTIONS**

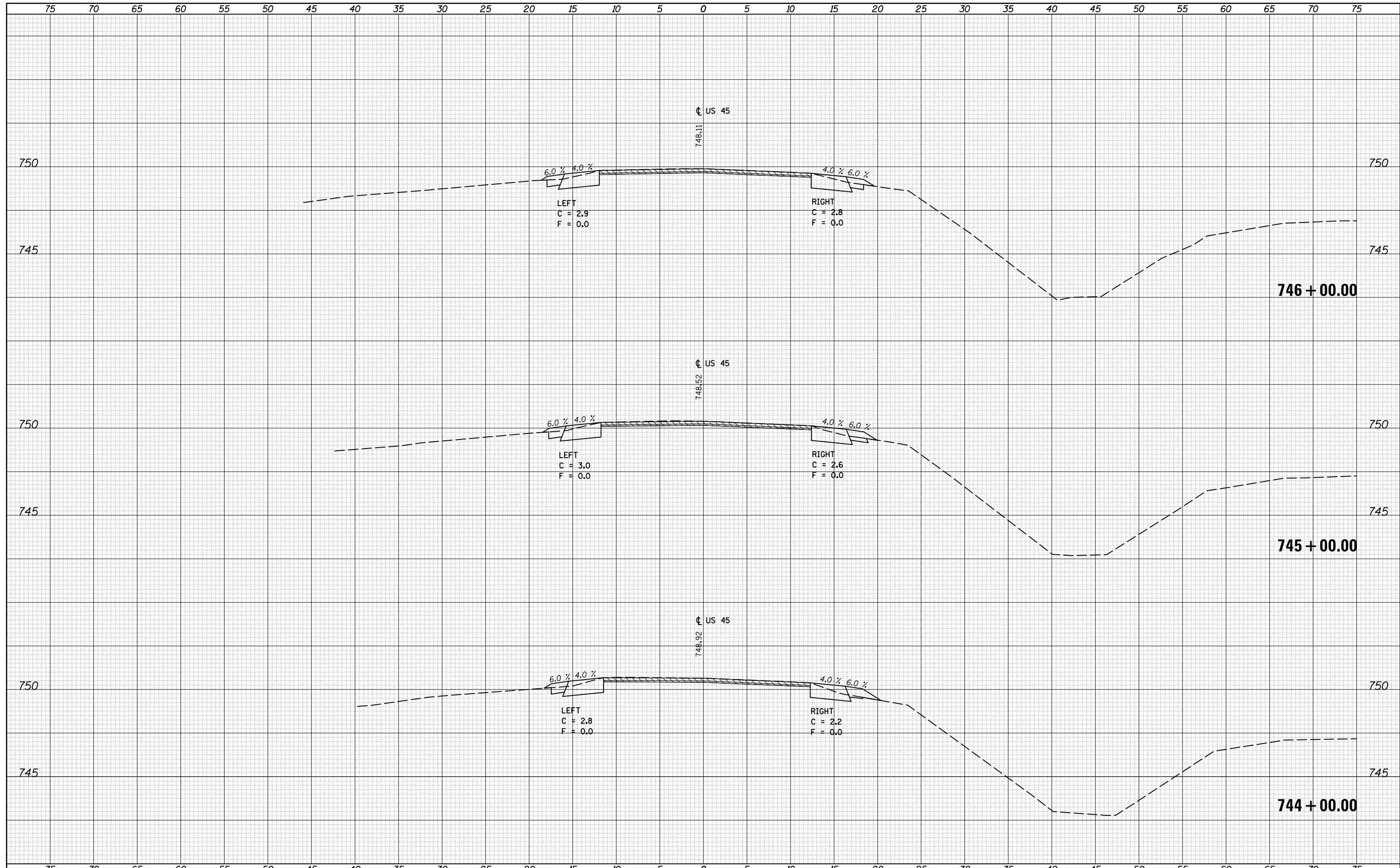
SCALE: SHEET OF SHEETS STA. 742+00.00 TO STA. 743+00.00

F.A. RTE.	SECTION	COUNTY	TOTAL SHEETS	SHEET NO.
•	(30X-2)RS-4&(31-X)RS-1	CHAMPAIGN	231	132
*FAS 1522 & FAU 7092			CONTRACT NO. 70707	
ILLINOIS FED. AID PROJECT				



DATE	
BY	
FINAL SURVEY	SURVEYED
NOTE BOOK	PLOTTED
NO.	TEMPLATE
	AREAS CHECKED

DATE	
BY	
ORIGINAL SURVEY	SURVEYED
NOTE BOOK	PLOTTED
NO.	TEMPLATE
	AREAS CHECKED



FILE NAME =	USER NAME = carrollt	DESIGNED -	REVISOR -	F.A. RTE.	SECTION	COUNTY	TOTAL SHEETS	SHEET NO.
p:\11084EBIDINTEG\Illinois.gov\PIWIDOT\Documents\IDOT Offices\District 5\Projects\0570707\CD\DRAWING\0570707-sht-xsec.dgn		REVISOR -	REVISOR -	•	(30X-2)RS-4&(31-X)RS-1	CHAMPAIGN	231	133
PLOT SCALE = 10.0000' / in.	CHECKED -	REVISOR -	REVISOR -	•	FAS 1522 & FAU 7092	CONTRACT NO. 70707		
*MODELNAME*	DATE -	REVISOR -	REVISOR -	ILLINOIS FED. AID PROJECT				

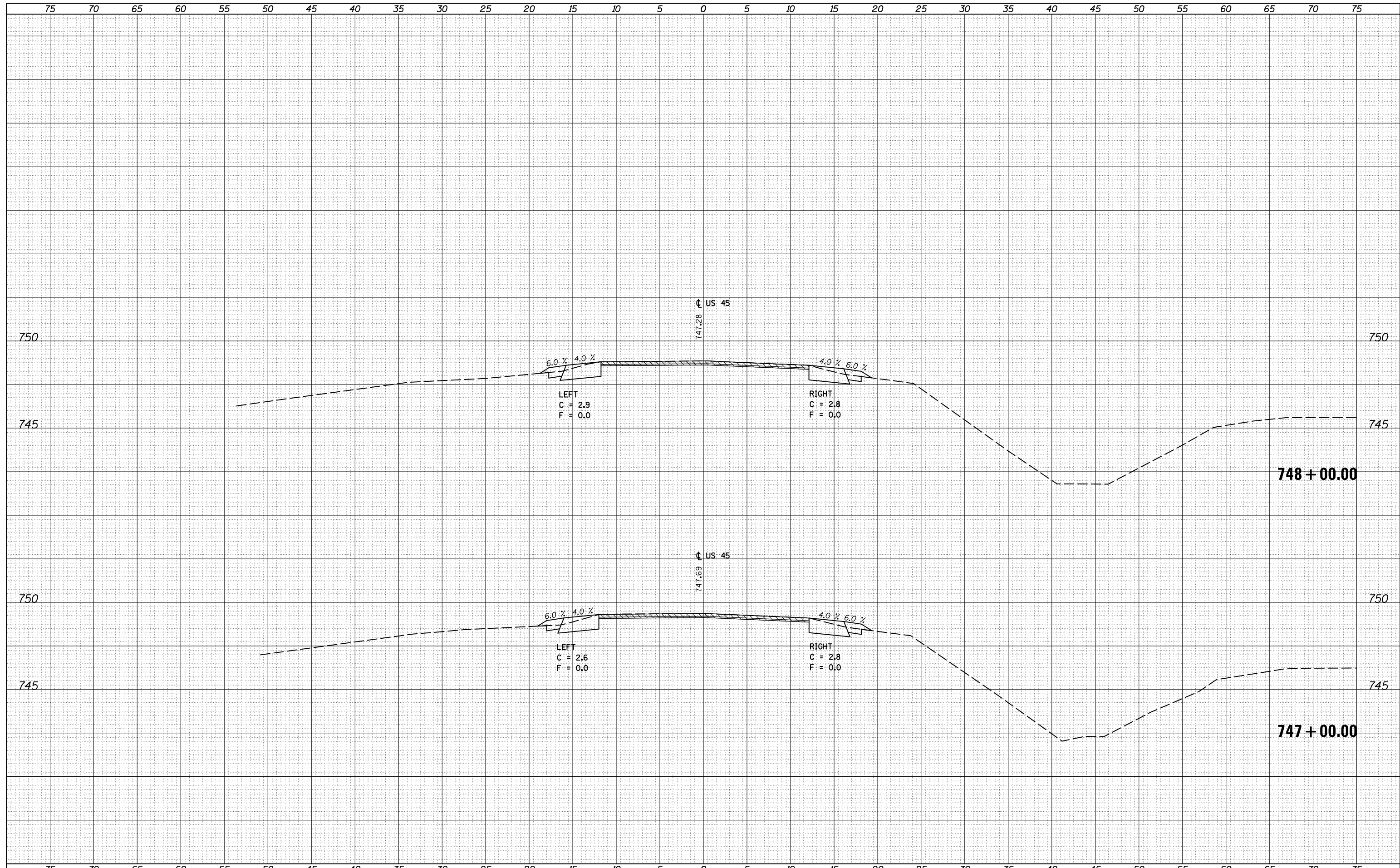
**STATE OF ILLINOIS  
DEPARTMENT OF TRANSPORTATION**

**US 45 CROSS SECTIONS**

SCALE: SHEET OF SHEETS STA. 744+00.00 TO STA. 746+00.00

DATE	
BY	
FINAL SURVEY	SURVEYED
NOTE BOOK	PLOTTED
NO.	TEMPLATE
	AREAS
	CHECKED

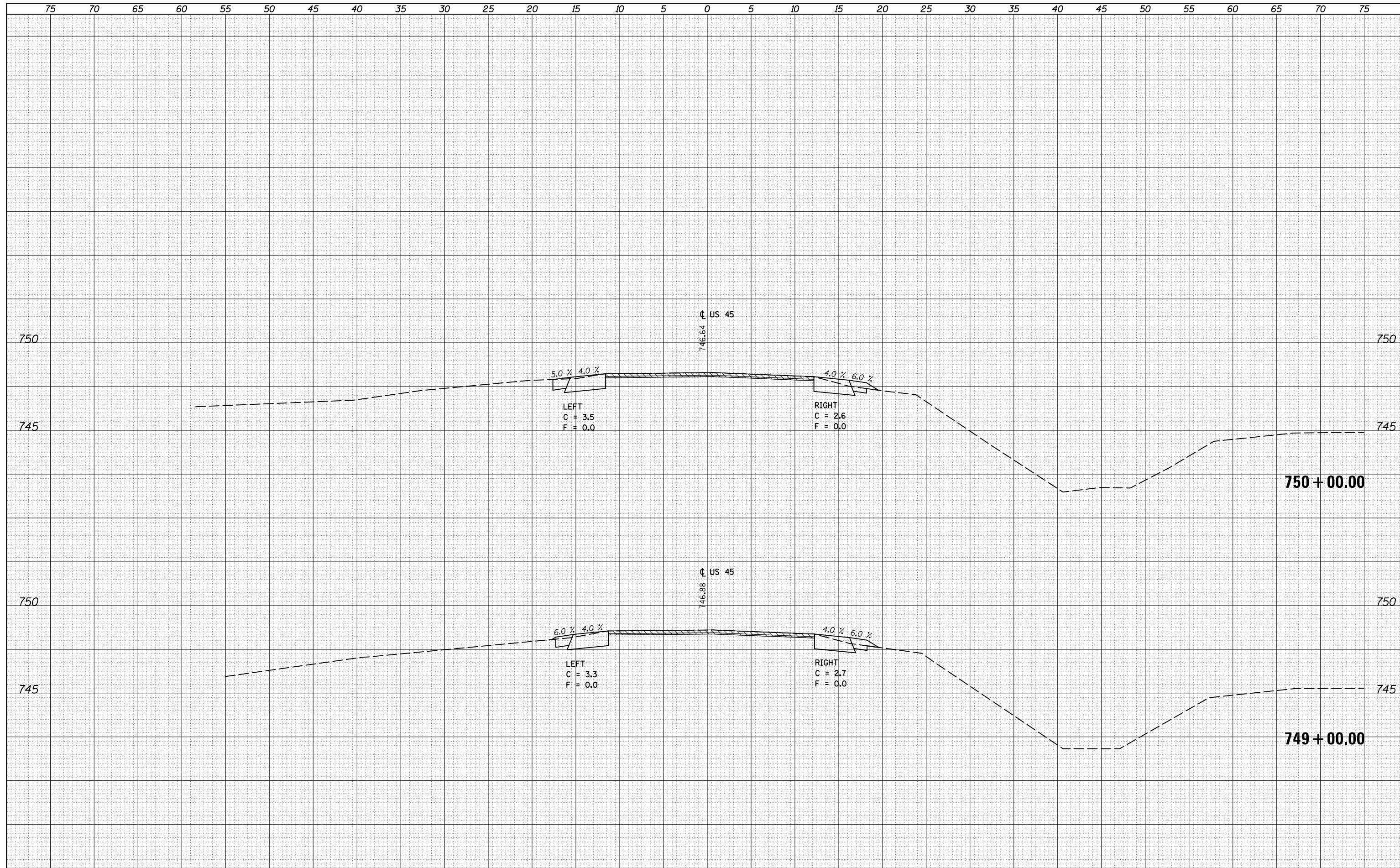
DATE	
BY	
ORIGINAL SURVEY	SURVEYED
NOTE BOOK	PLOTTED
NO.	TEMPLATE
	AREAS
	CHECKED



FILE NAME =	USER NAME = carrollr	DESIGNED -	REVISIED -	<b>STATE OF ILLINOIS</b> <b>DEPARTMENT OF TRANSPORTATION</b>	<b>US 55 CROSS SECTIONS</b>			F.A. RTE.	SECTION	COUNTY	TOTAL SHEETS	SHEET NO.
pw:\IL084EBIDINTEG.Illinois.gov\PIDOT\Documents\IDOT Offices\District 5\Projects\0570707\CADD\Drawings\0570707-sht-xsec.dgn	PLLOT SCALE = 10.0000' / in.	CHECKED -	REVISIED -					• (30X-2)RS-4&(31-X)RS-1	CHAMPAIGN	231	134	
\$MODELNAME\$	PLLOT DATE = 12/4/2015	DATE -	REVISIED -		*FAS 1522 & FAU 7092	CONTRACT NO. 70707	ILLINOIS FED. AID PROJECT					
					SCALE:	SHEET	OF	SHEETS	STA. 747+00.00	TO STA. 748+00.00		

DATE	
BY	
FINAL SURVEY	SURVEYED
NOTE BOOK	PLOTTED
NO.	TEMPLATE
	AREAS
	CHECKED

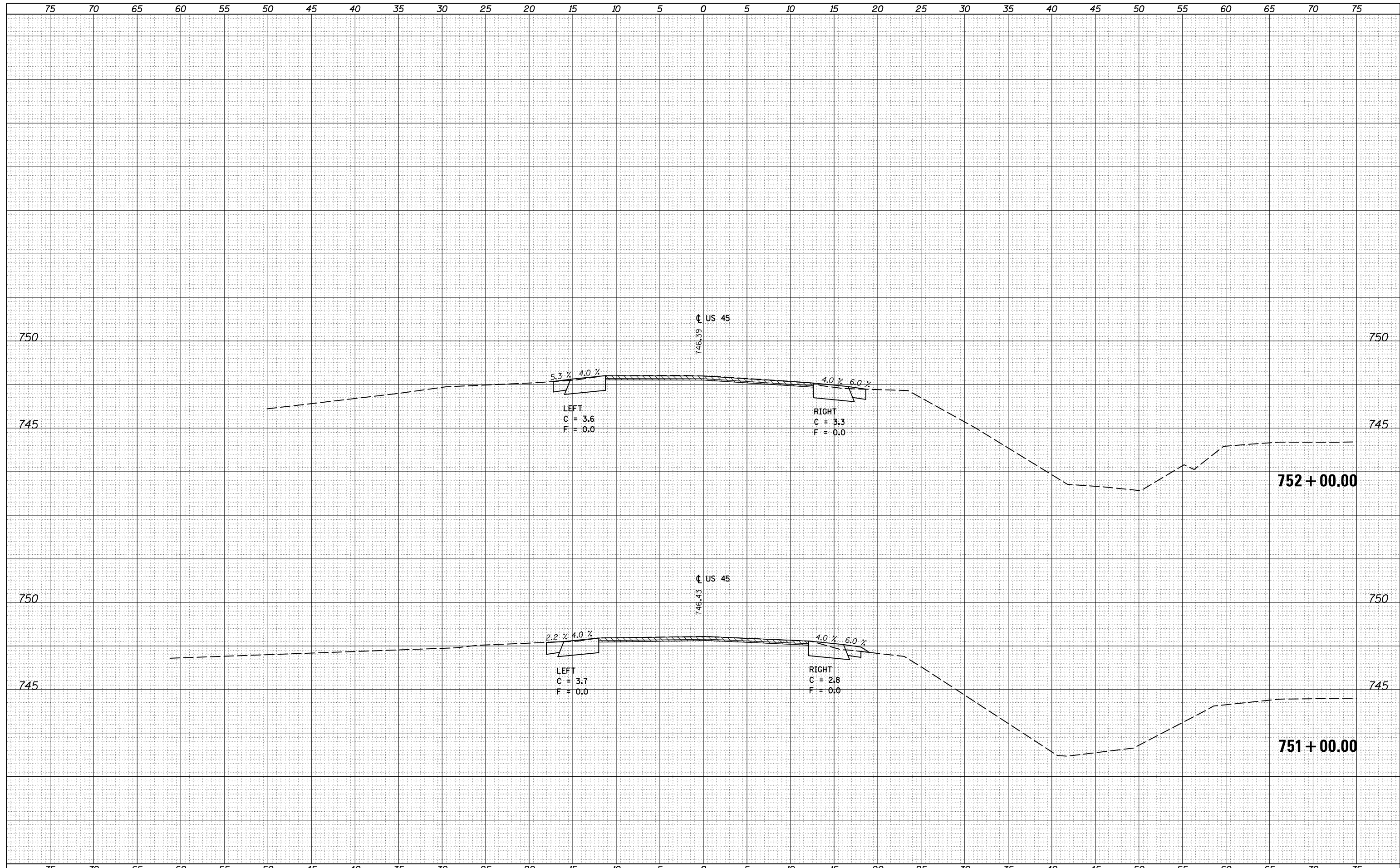
DATE	
BY	
ORIGINAL SURVEY	SURVEYED
NOTE BOOK	PLOTTED
NO.	TEMPLATE
	AREAS
	CHECKED



FILE NAME =	USER NAME = carrollrt	DESIGNED -	REVISIED -	<b>STATE OF ILLINOIS</b> <b>DEPARTMENT OF TRANSPORTATION</b>	<b>US 45 CROSS SECTIONS</b>			F.A. RTE.	SECTION	COUNTY	TOTAL SHEETS	SHEET NO.
p:\11084EBIDINTEG\Illinois.gov\PIWIDOT\Documents\IDOT Offices\District 5\Projects\0570707\CADD\Drawn\0570707-sht-xsec.dgn	DRAWN	REVISIED -	REVISIED -					•	(30X-2)RS-4&(31-X)RS-1	CHAMPAIGN	231	135
PLOT SCALE = 10.0000' / in.	CHECKED -	REVISIED -	REVISIED -					•	FAS 1522 & FAU 7092	CONTRACT NO. 70707		
*MODELNAME*	DATE -	REVISIED -	REVISIED -					ILLINOIS FED. AID PROJECT				
				SCALE:	SHEET	OF	SHEETS	STA. 749+00.00	TO STA. 750+00.00			

DATE	
BY	
FINAL SURVEY	SURVEYED
NOTE BOOK	PLOTTED
NO.	TEMPLATE
	AREAS
	CHECKED

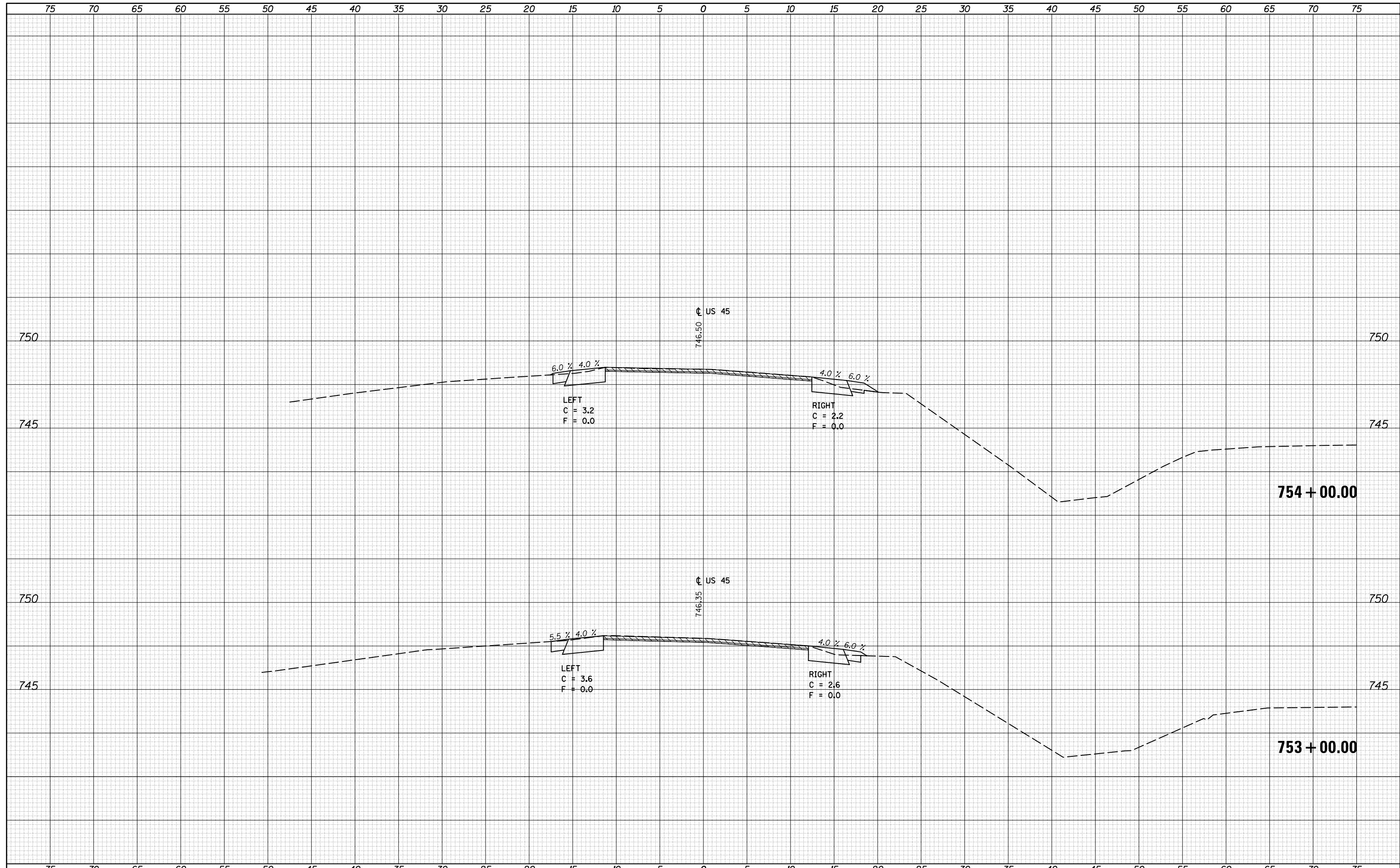
DATE	
BY	
ORIGINAL SURVEY	SURVEYED
NOTE BOOK	PLOTTED
NO.	TEMPLATE
	AREAS
	CHECKED



FILE NAME =	USER NAME = corrollr	DESIGNED -	REVISIED -	<b>STATE OF ILLINOIS</b> <b>DEPARTMENT OF TRANSPORTATION</b>	<b>US 45 CROSS SECTIONS</b>			F.A. RTE.	SECTION	COUNTY	TOTAL SHEETS	SHEET NO.
\\IL084EBIDINTEG...	DOT Offices\District 5\Projects\0570707\CADD\Design\0570707-sht-xsec.dgn	REVISIED -	REVISIED -					•	(30X-2)RS-4&(31-X)RS-1	CHAMPAIGN	231	136
*MODELNAME*	PLOT SCALE = 10.0000' / in.	CHECKED -	REVISIED -					*FAS 1522 & FAU 7092	CONTRACT NO. 70707			
	PLOT DATE = 12/4/2015	DATE -	REVISIED -					ILLINOIS FED. AID PROJECT				
				SCALE:	SHEET	OF	SHEETS	STA. 751+00.00	TO STA. 752+00.00			

DATE	
BY	
FINAL SURVEY	SURVEYED
NOTE BOOK	PLOTTED
NO.	TEMPLATE
	AREAS
	CHECKED

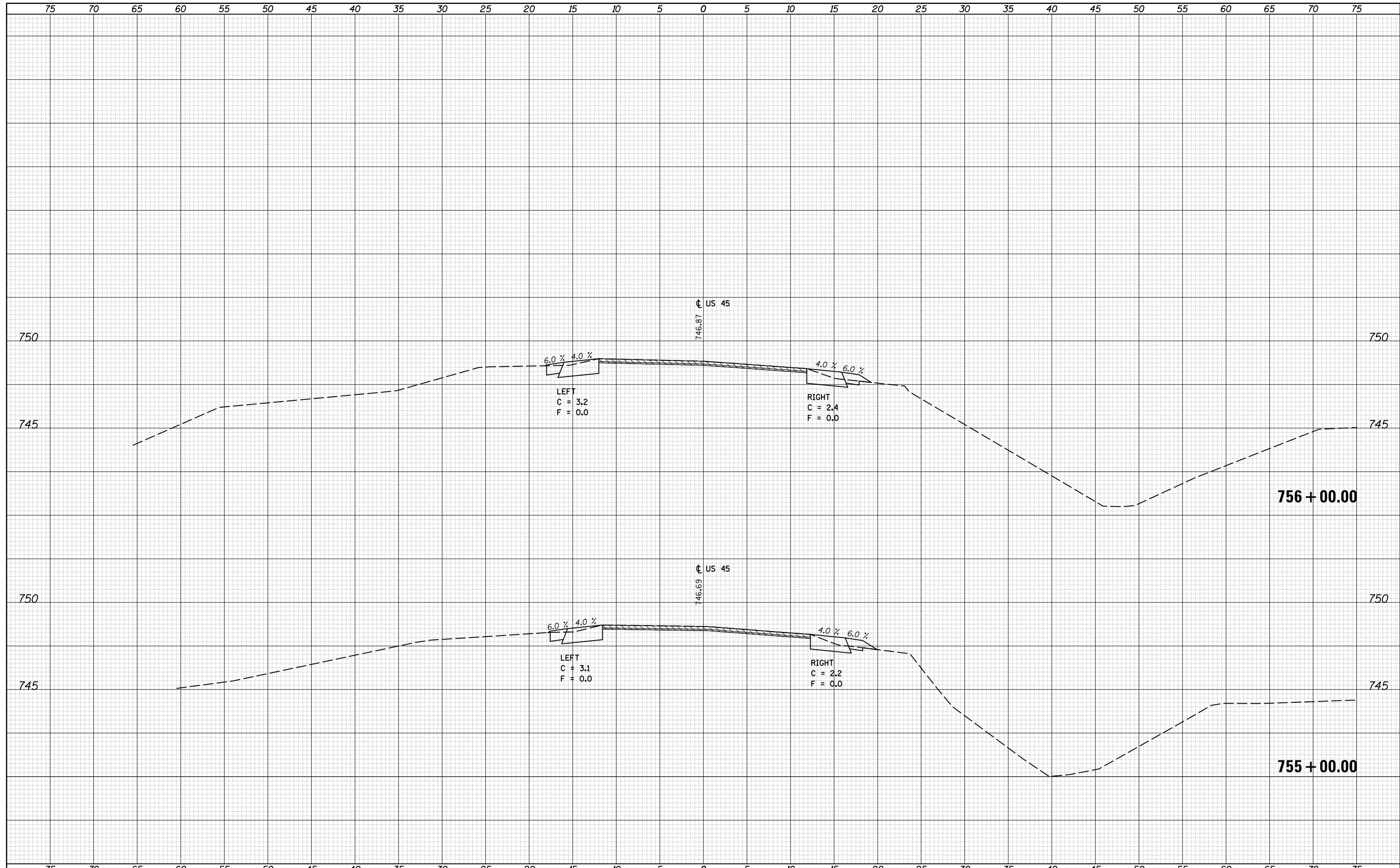
DATE	
BY	
ORIGINAL SURVEY	SURVEYED
NOTE BOOK	PLOTTED
NO.	TEMPLATE
	AREAS
	CHECKED



FILE NAME =	USER NAME = carrollt	DESIGNED -	REVISIED -	<b>STATE OF ILLINOIS</b> <b>DEPARTMENT OF TRANSPORTATION</b>	<b>US 55 CROSS SECTIONS</b>			F.A. RTE.	SECTION	COUNTY	TOTAL SHEETS	SHEET NO.
p:\11084EBIDINTEG\Illinois.gov\PIWIDOT\Documents\IDOT Offices\District 5\Projects\0570707\CADD\Design\0570707-sht-xsec.dgn		REVISIED -	REVISIED -					•	(30X-2)RS-4&(31-X)RS-1	CHAMPAIGN	231	137
PLOT SCALE = 10.0000' / in.	CHECKED -	REVISIED -	REVISIED -					•FAS 1522 & FAU 7092		CONTRACT NO. 70707		
\$MODELNAME\$	DATE -	REVISIED -	REVISIED -					ILLINOIS FED. AID PROJECT				
				SCALE:	SHEET	OF	SHEETS	STA. 753+00.00	TO STA. 754+00.00			

DATE	
BY	
FINAL SURVEY	SURVEYED
NOTE BOOK	PLOTTED
NO.	TEMPLATE
	AREAS
	CHECKED

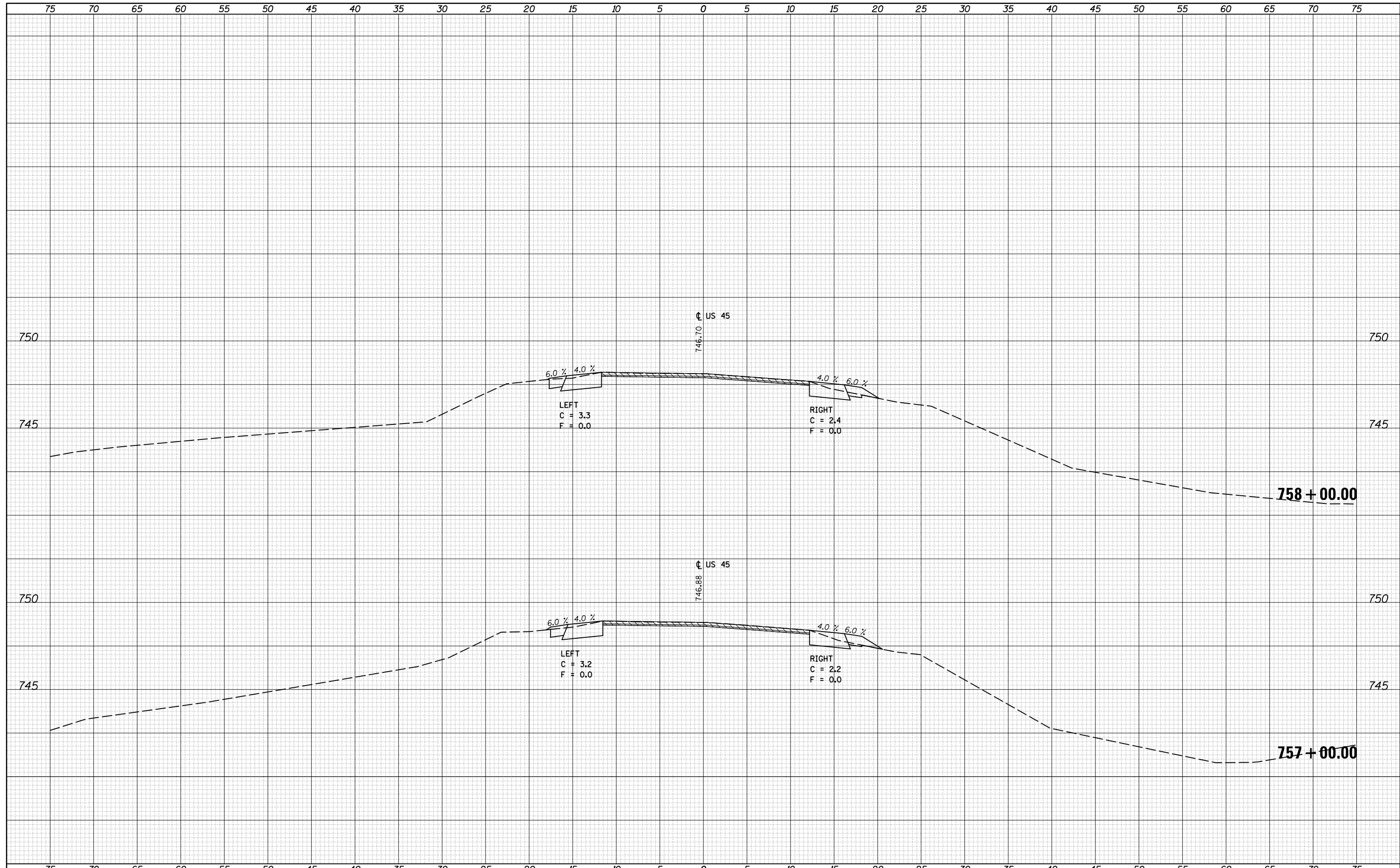
DATE	
BY	
ORIGINAL SURVEY	SURVEYED
NOTE BOOK	PLOTTED
NO.	TEMPLATE
	AREAS
	CHECKED



FILE NAME =	USER NAME = carrollr	DESIGNED -	REVISIED -	<b>STATE OF ILLINOIS</b> <b>DEPARTMENT OF TRANSPORTATION</b>	<b>US 55 CROSS SECTIONS</b>	F.A. RTE.	SECTION	COUNTY	TOTAL SHEETS	SHEET NO.	
pw:\IL084EBIDINTEG.Illinois.gov\PIDOT\Documents\IDOT Offices\District 5\Projects\0570707\CAD\Drawings\0570707-sht-xsec.dgn	PLLOT SCALE = 10.0000' / in.	CHECKED -	REVISIED -			• (30X-2)RS-4&(31-X)RS-1	CHAMPAIGN	231	138		
\$MODELNAME\$	PLLOT DATE = 12/4/2015	DATE -	REVISIED -			*FAS 1522 & FAU 7092	CONTRACT NO. 70707	ILLINOIS FED. AID PROJECT			
SCALE:		SHEET OF SHEETS				STA. 755+00.00 TO STA. 756+00.00					

DATE	
BY	
FINAL SURVEY	SURVEYED
NOTE BOOK	PLOTTED
NO.	TEMPLATE
	AREAS
	CHECKED

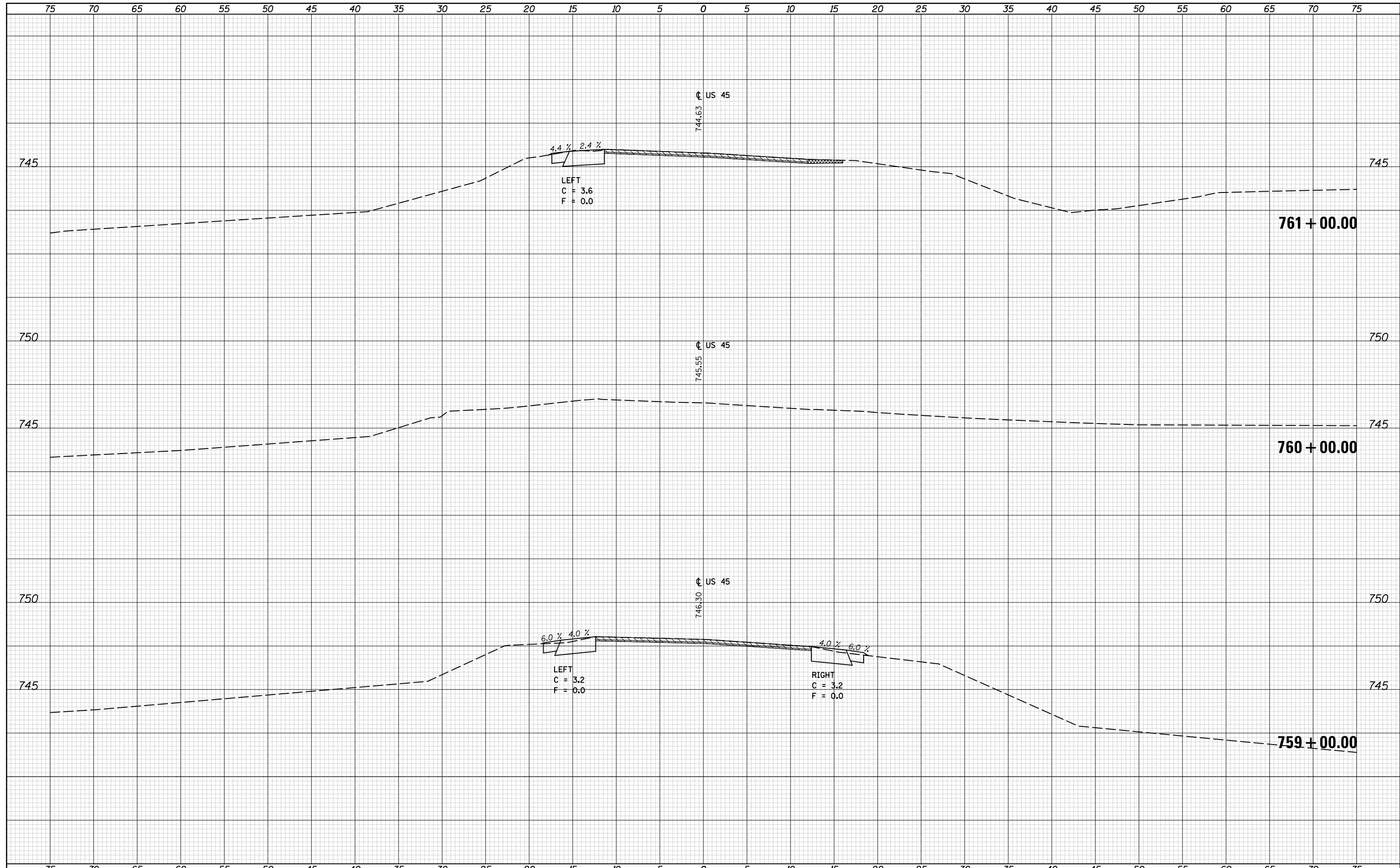
DATE	
BY	
ORIGINAL SURVEY	SURVEYED
NOTE BOOK	PLOTTED
NO.	TEMPLATE
	AREAS
	CHECKED



FILE NAME =	USER NAME = carrollt	DESIGNED -	REVISIED -	<b>STATE OF ILLINOIS</b> <b>DEPARTMENT OF TRANSPORTATION</b>	<b>US 45 CROSS SECTIONS</b>			F.A. RTE.	SECTION	COUNTY	TOTAL SHEETS	SHEET NO.
pw:\IL084EBIDINTEG.Illinois.gov\PIDOT\Documents\IDOT Offices\District 5\Projects\0570707\CADD\Design\0570707-sht-xsec.dgn	DRAWN	REVISIED -	REVISIED -					•	(30X-2)RS-4&(31-X)RS-1	CHAMPAIGN	231	139
PLOT SCALE = 10.0000 / in.	CHECKED -	REVISIED -	REVISIED -					•FAS 1522 & FAU 7092				CONTRACT NO. 70707
*MODELNAME*	DATE -	REVISIED -	REVISIED -					ILLINOIS FED. AID PROJECT				
				SCALE:	SHEET	OF	SHEETS	STA. 757+00.00	TO STA. 758+00.00			

DATE	
BY	
FINAL SURVEY	SURVEYED
NOTE BOOK	PLOTTED
NO.	TEMPLATE
	AREAS
	CHECKED

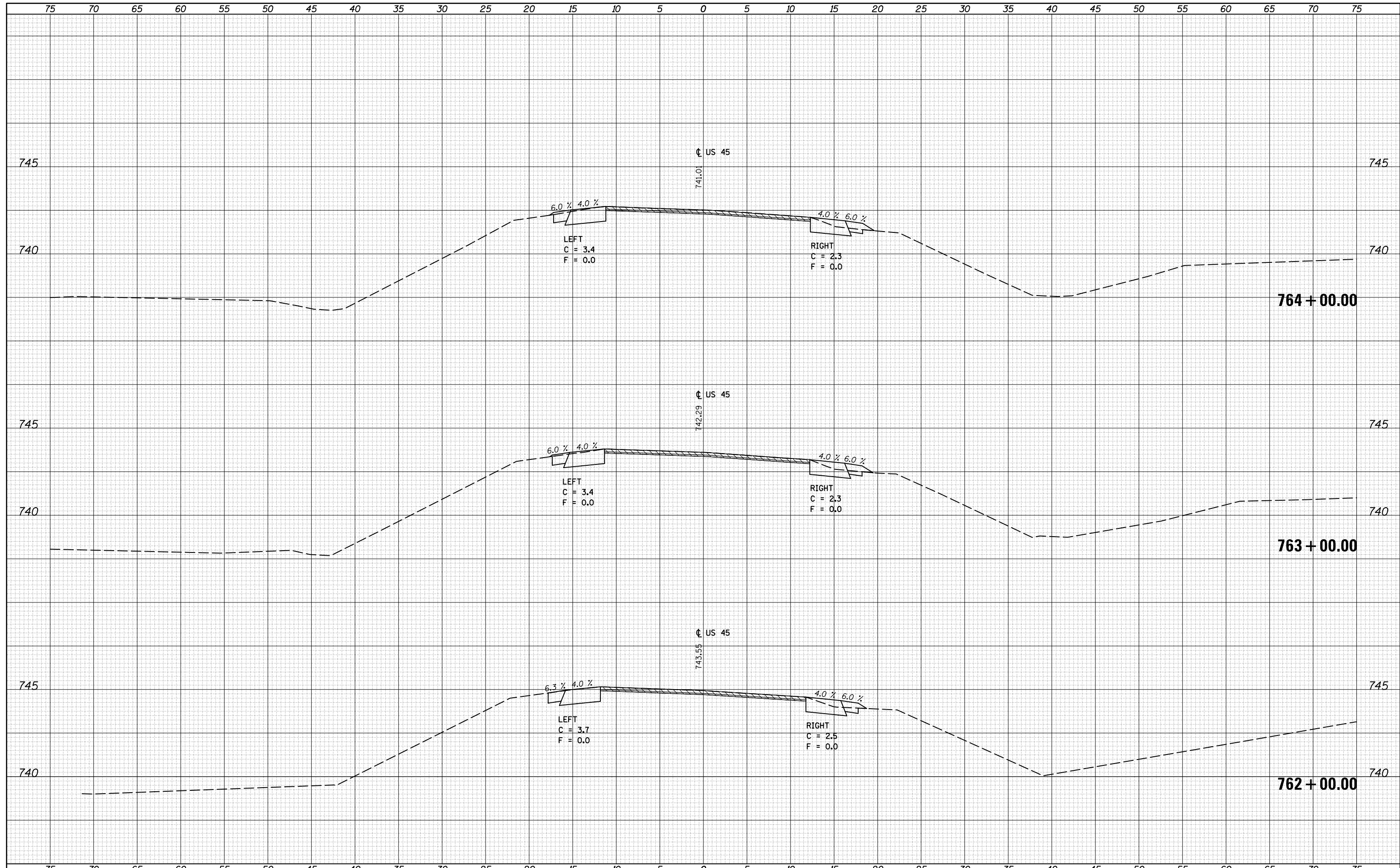
DATE	
BY	
ORIGINAL SURVEY	SURVEYED
NOTE BOOK	PLOTTED
NO.	TEMPLATE
	AREAS
	CHECKED





DATE	
BY	
FINAL SURVEY	SURVEYED
NOTE BOOK	PLOTTED
NO.	TEMPLATE
	AREAS
	CHECKED

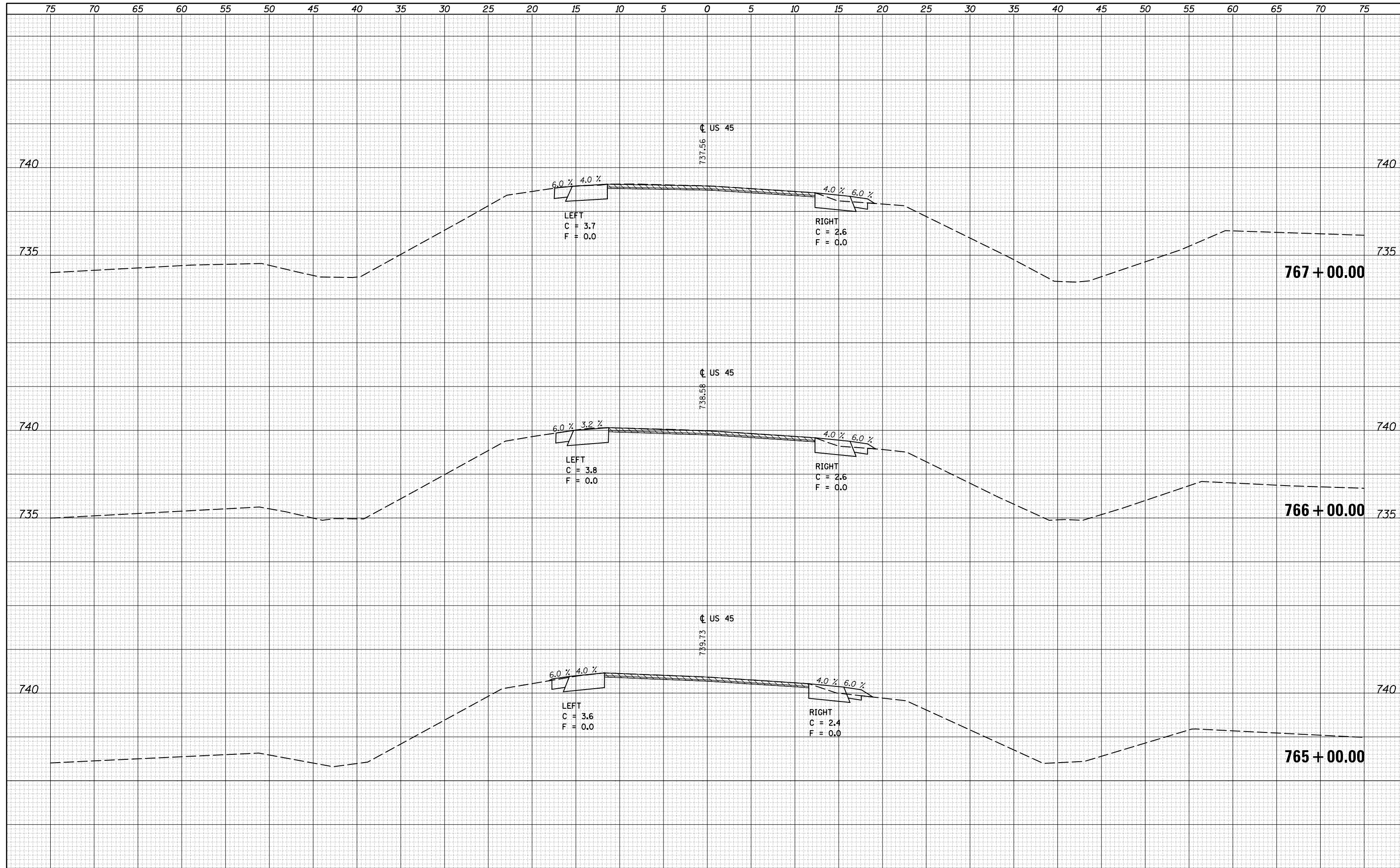
DATE	
BY	
ORIGINAL SURVEY	SURVEYED
NOTE BOOK	PLOTTED
NO.	TEMPLATE
	AREAS
	CHECKED



FILE NAME =	USER NAME = carrollt	DESIGNED -	REVISIED -	<b>STATE OF ILLINOIS</b> <b>DEPARTMENT OF TRANSPORTATION</b>	<b>US 45 CROSS SECTIONS</b>	F.A. RTE.	SECTION	COUNTY	TOTAL SHEETS	SHEET NO.
\\IL084EBIDINTEG.Illinois.gov\PIWIDOT\Documents\IDOT Offices\District 5\Projects\0570707\CAD\Drawings\0570707-sht-xsec.dgn	NOTED	REVISIED -	REVISIED -			• (30X-2)RS-4&(31-X)RS-1	CHAMPAIGN	231	141	
PLOT SCALE = 10.0000' / in.	CHECKED -	REVISIED -	REVISIED -			*FAS 1522 & FAU 7092	CONTRACT NO. 70707			
*MODELNAME*	DATE -	REVISIED -	REVISIED -			ILLINOIS FED. AID PROJECT				
SCALE:						SHEET	OF	SHEETS	STA. 762+00.00	TO STA. 764+00.00

DATE	
BY	
FINAL SURVEY	SURVEYED
NOTE BOOK	PLOTTED
NO.	TEMPLATE
	AREAS
	CHECKED

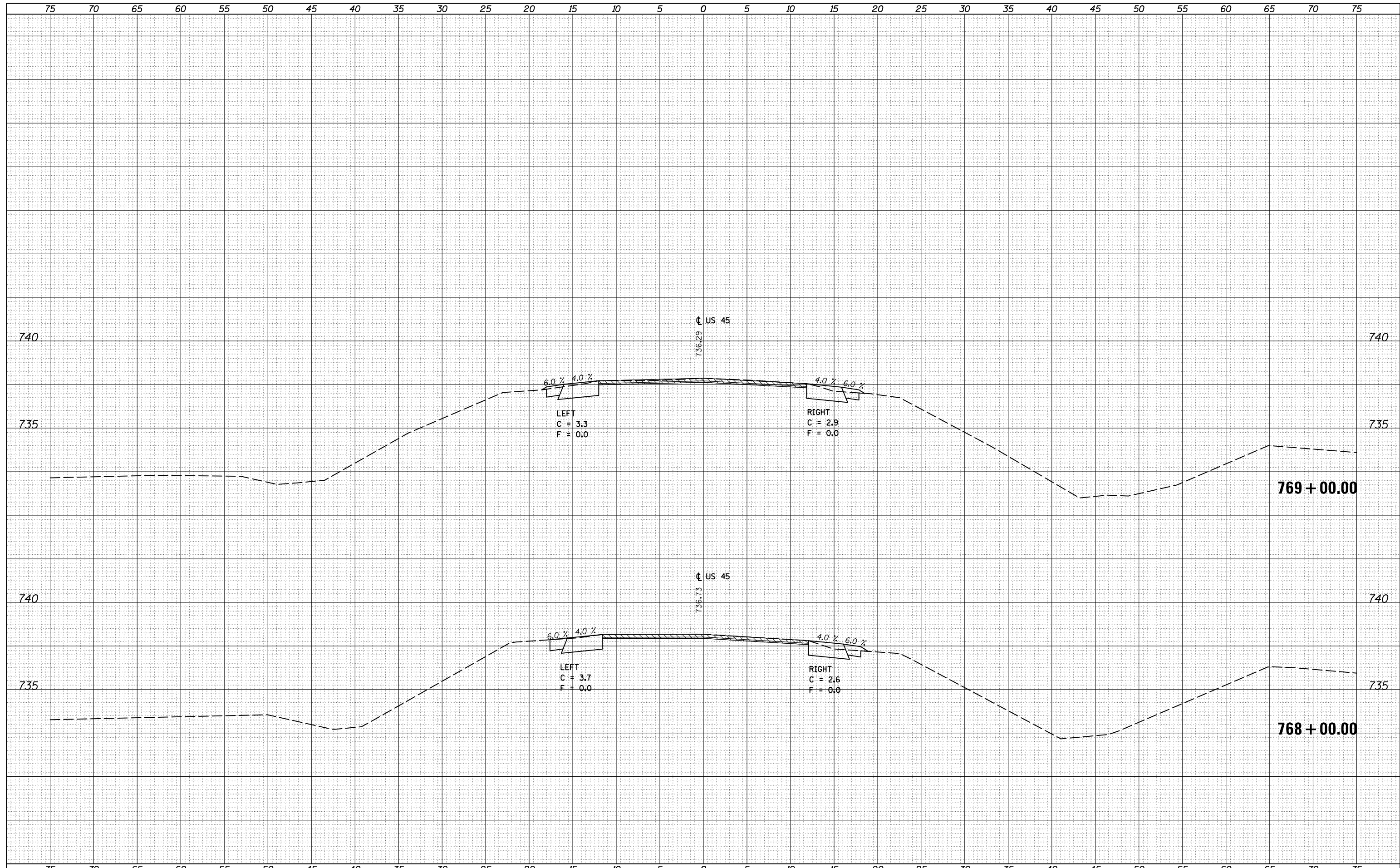
DATE	
BY	
ORIGINAL SURVEY	SURVEYED
NOTE BOOK	PLOTTED
NO.	TEMPLATE
	AREAS
	CHECKED



FILE NAME =	USER NAME = carrollt	DESIGNED -	REVISIED -	<b>STATE OF ILLINOIS</b> <b>DEPARTMENT OF TRANSPORTATION</b>	<b>US 45 CROSS SECTIONS</b>	F.A. RTE.	SECTION	COUNTY	TOTAL SHEETS	SHEET NO.
\\IL084EBIDINTEG...	DOT Offices\District 5\Projects\0570707\CADD\Design\0570707-sht-xsec.dgn	REVISIED -	REVISIED -			• (30X-2)RS-4&(31-X)RS-1	CHAMPAIGN	231	142	
MODELNAME*	PLOT SCALE = 10.0000' / in.	CHECKED -	REVISIED -			*FAS 1522 & FAU 7092	CONTRACT NO. 70707	ILLINOIS FED. AID PROJECT		
	PLOT DATE = 12/4/2015	DATE -	REVISIED -			SCALE:	SHEET OF SHEETS	STA. 765+00.00 TO STA. 767+00.00		

DATE	
BY	
FINAL SURVEY	SURVEYED
NOTE BOOK	PLOTTED
NO.	TEMPLATE
	AREAS
	CHECKED

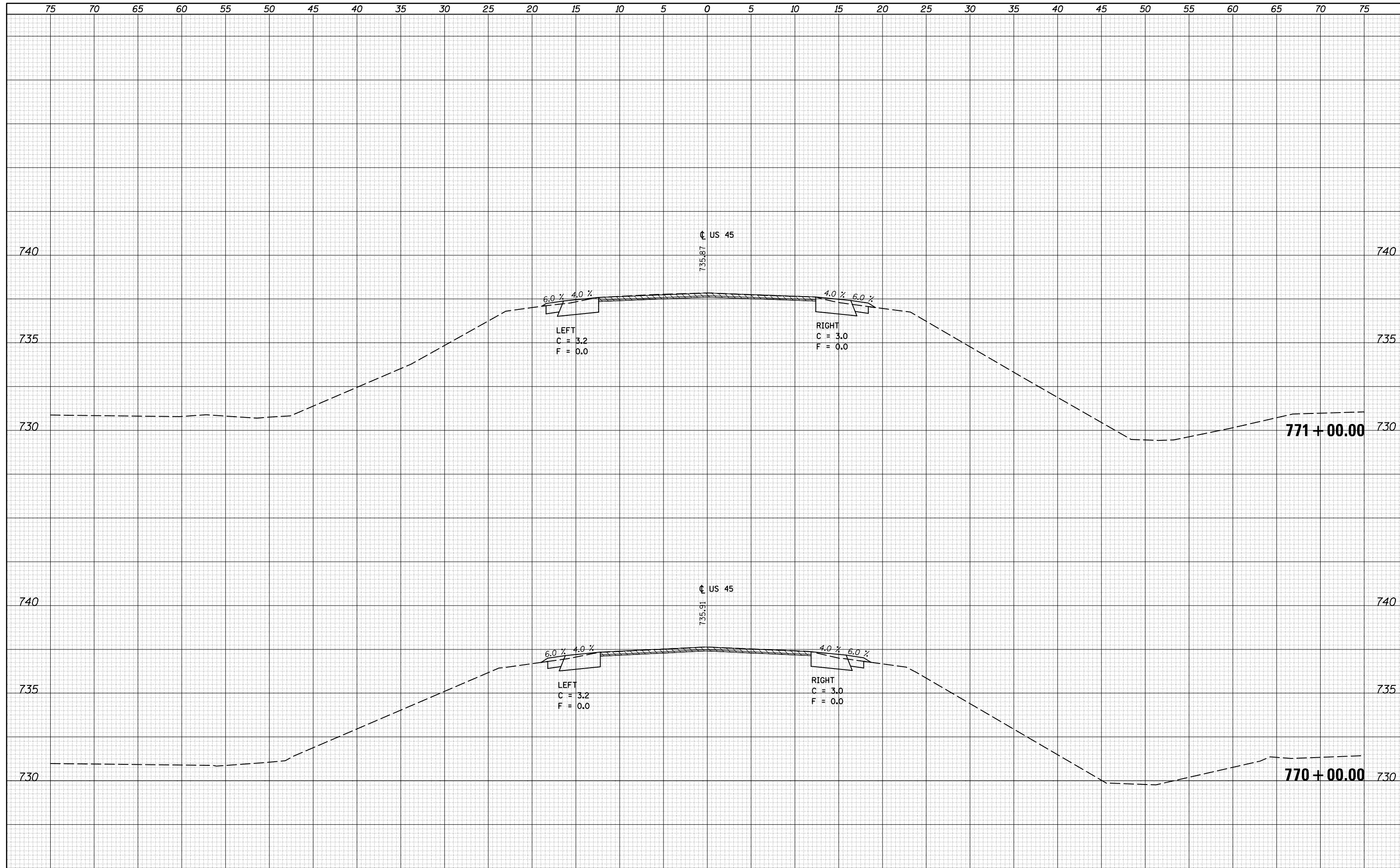
DATE	
BY	
ORIGINAL SURVEY	SURVEYED
NOTE BOOK	PLOTTED
NO.	TEMPLATE
	AREAS
	CHECKED



FILE NAME =	USER NAME = carrollt	DESIGNED -	REVISIED -	<b>STATE OF ILLINOIS</b> <b>DEPARTMENT OF TRANSPORTATION</b>	<b>US 45 CROSS SECTIONS</b>			F.A. RTE.	SECTION	COUNTY	TOTAL SHEETS	SHEET NO.
pw:\IL084EBIDINTEG\Illinois.gov\PIWIDOT\Documents\IDOT Offices\District 5\Projects\0570707\CADD\Design\0570707-sht-xsec.dgn		REVISIED -	REVISIED -					•	(30X-2)RS-4&(31-X)RS-1	CHAMPAIGN	231	143
PLOT SCALE = 10.0000' / in.	CHECKED -	REVISIED -	REVISIED -					•	FAS 1522 & FAU 7092	CONTRACT NO.	70707	
\$MODELNAME\$	DATE -	REVISIED -	REVISIED -					ILLINOIS FED. AID PROJECT				
SCALE:					SHEET	OF	SHEETS	STA. 768+00.00	TO STA. 769+00.00			

DATE	
BY	
FINAL SURVEY	SURVEYED
NOTE BOOK	PLOTTED
NO.	TEMPLATE
	AREAS
	CHECKED

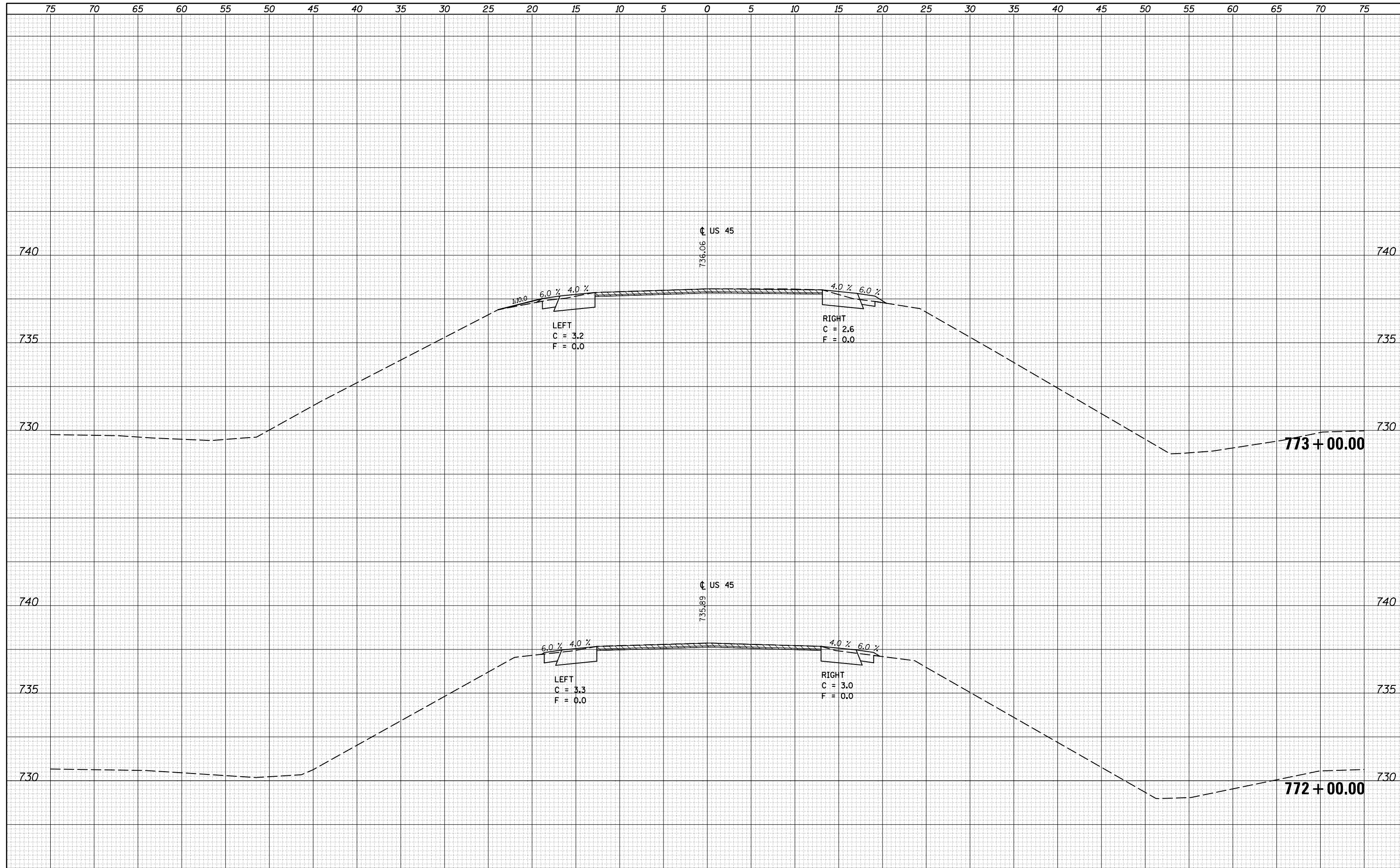
DATE	
BY	
ORIGINAL SURVEY	SURVEYED
NOTE BOOK	PLOTTED
NO.	TEMPLATE
	AREAS
	CHECKED



FILE NAME =	USER NAME = carrollr	DESIGNED -	REVISIED -	<b>STATE OF ILLINOIS</b> <b>DEPARTMENT OF TRANSPORTATION</b>	<b>US 45 CROSS SECTIONS</b>			F.A. RTE.	SECTION	COUNTY	TOTAL SHEETS	SHEET NO.
\\IL084EBIDINTEG...	DOT Offices\District 5\Projects\0570707\CAD\DRAWING\0570707-sht-xsec.dgn	REVISIED -	REVISIED -					•	(30X-2)RS-4&(31-X)RS-1	CHAMPAIGN	231	144
*MODELNAME*	PLOT SCALE = 10.0000' / in.	CHECKED -	REVISIED -					*FAS 1522 & FAU 7092	CONTRACT NO. 70707			
	PLOT DATE = 12/4/2015	DATE -	REVISIED -					ILLINOIS FED. AID PROJECT				
				SCALE:	SHEET	OF	SHEETS	STA. 770+00.00	TO STA. 771+00.00			

DATE	
BY	
FINAL SURVEY	SURVEYED
NOTE BOOK	PLOTTED
NO.	TEMPLATE
	AREAS
	CHECKED

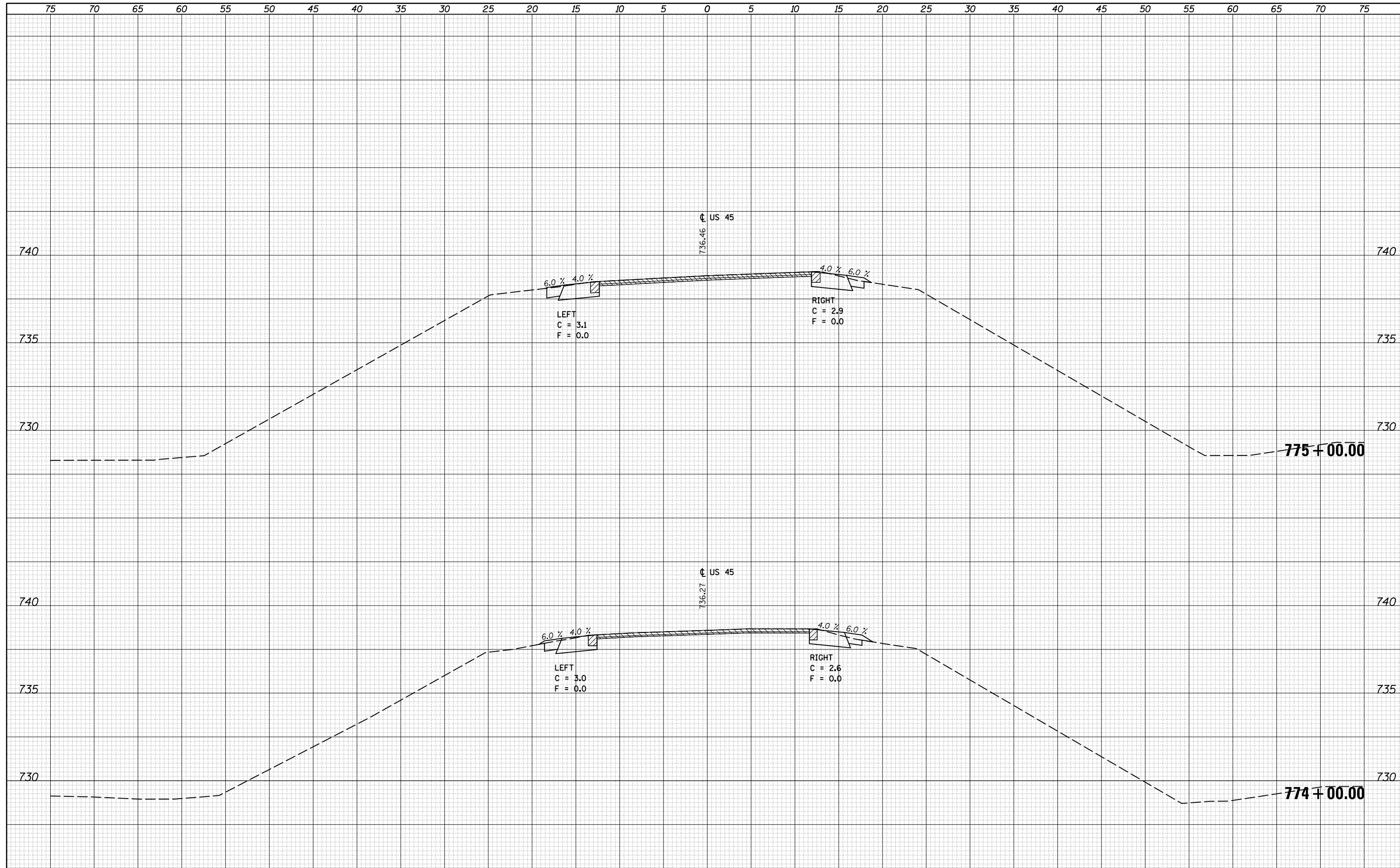
DATE	
BY	
ORIGINAL SURVEY	SURVEYED
NOTE BOOK	PLOTTED
NO.	TEMPLATE
	AREAS
	CHECKED



FILE NAME =	USER NAME = carrollt	DESIGNED -	REVISIED -	<p align="center"><b>STATE OF ILLINOIS</b> <b>DEPARTMENT OF TRANSPORTATION</b></p> <p align="center"><b>US 55 CROSS SECTIONS</b></p>	F.A. RTE.	SECTION	COUNTY	TOTAL SHEETS	SHEET NO.
pw:\IL084EBIDINTEG\Illinois.gov\PIWIDOT\Documents\IDOT Offices\District 5\Projects\0570707\CAD\Drawings\0570707-sht-xsec.dgn		REVISIED -	REVISIED -		• (30X-2)RS-4&(31-X)RS-1	CHAMPAIGN	231	145	
*MODELNAME*	PLOT SCALE = 10.0000' / in.	CHECKED -	REVISIED -		*FAS 1522 & FAU 7092	CONTRACT NO. 70707			
	PLOT DATE = 12/4/2015	DATE -	REVISIED -		ILLINOIS FED. AID PROJECT				

DATE	
BY	
FINAL SURVEY	SURVEYED
NOTE BOOK	PLOTTED
NO.	TEMPLATE
	AREAS
	CHECKED

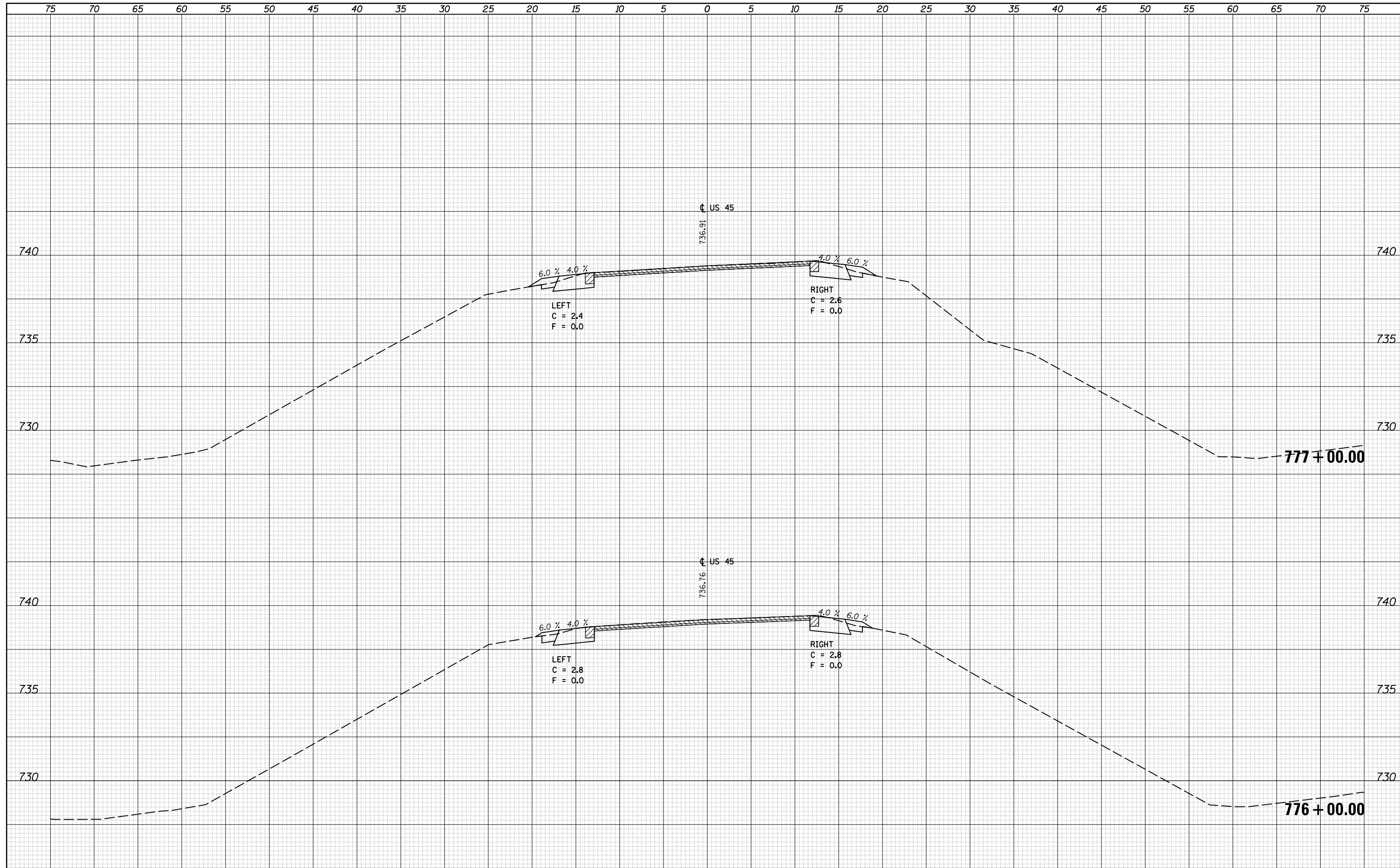
DATE	
BY	
ORIGINAL SURVEY	SURVEYED
NOTE BOOK	PLOTTED
NO.	TEMPLATE
	AREAS
	CHECKED



FILE NAME =	USER NAME = corrollt	DESIGNED -	REVISIED -	<b>STATE OF ILLINOIS</b> <b>DEPARTMENT OF TRANSPORTATION</b>	<b>US 55 CROSS SECTIONS</b>	F.A. RTE.	SECTION	COUNTY	TOTAL SHEETS	SHEET NO.	
pw:\IL084EBIDINTEG.Illinois.gov\PIDOT\Documents\IDOT Offices\District 5\Projects\0570707\CAD\DRAWING\0570707-sht-xsec.dgn	PLLOT SCALE = 10.0000' / in.	CHECKED -	REVISIED -			• (30X-2)RS-4&(31-X)RS-1	CHAMPAIGN	231	146		
*MODELNAME*	PLLOT DATE = 12/4/2015	DATE -	REVISIED -			*FAS 1522 & FAU 7092	CONTRACT NO. 70707	ILLINOIS FED. AID PROJECT			
SCALE:		SHEET OF SHEETS				STA. 774+00.00 TO STA. 775+00.00					

DATE	
BY	
FINAL SURVEY	SURVEYED
NOTE BOOK	PLOTTED
NO.	TEMPLATE
	AREAS
	CHECKED

DATE	
BY	
ORIGINAL SURVEY	SURVEYED
NOTE BOOK	PLOTTED
NO.	TEMPLATE
	AREAS
	CHECKED

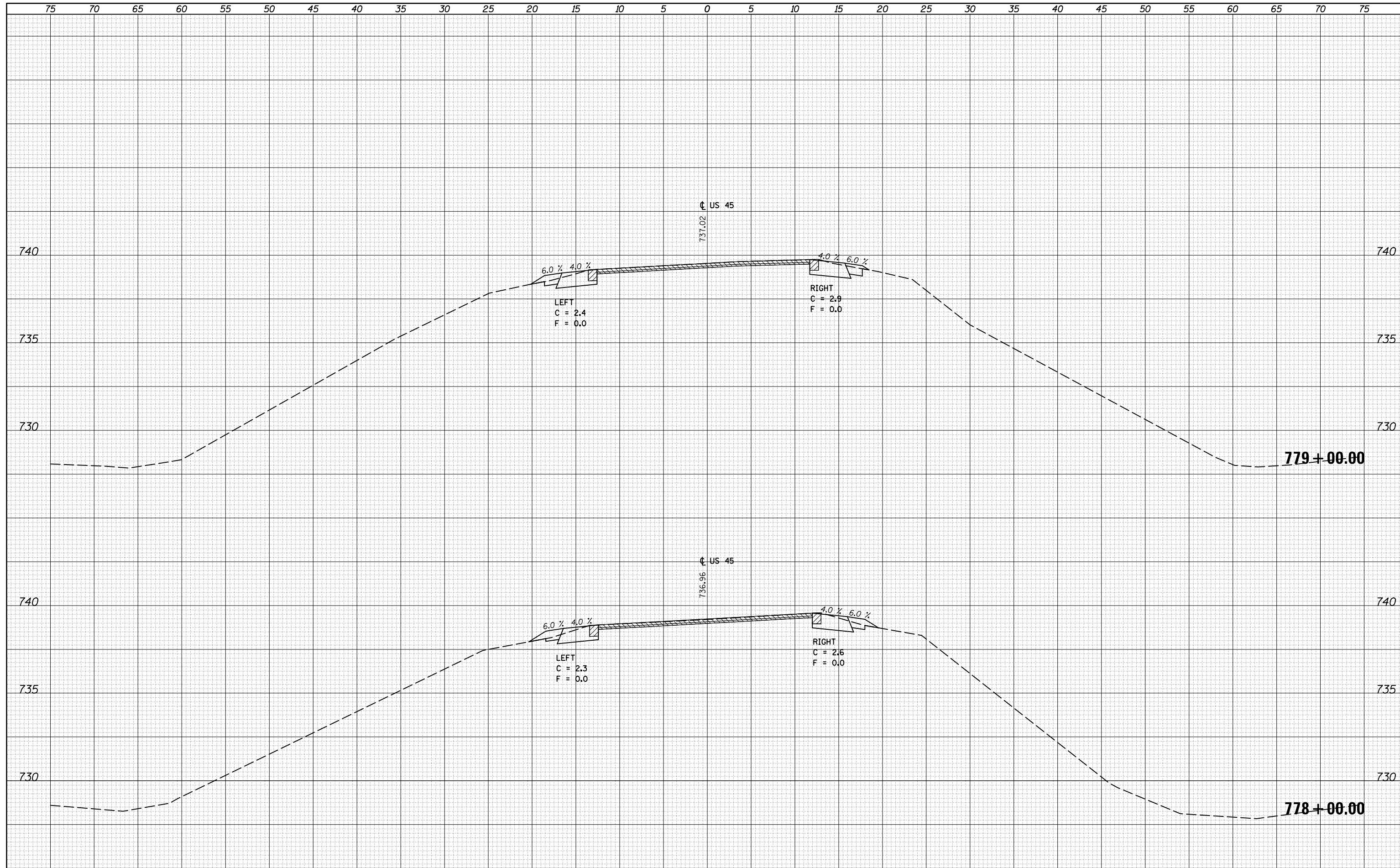


FILE NAME =	USER NAME = carrollt	DESIGNED -	REVISIED -	<b>STATE OF ILLINOIS</b> <b>DEPARTMENT OF TRANSPORTATION</b> <b>US 45 CROSS SECTIONS</b>	F.A. RTE.	SECTION	COUNTY	TOTAL SHEETS	SHEET NO.
pw:\IL084EBIDINTEG\Illinois.gov\PIWIDOT\Documents\IDOT Offices\District 5\Projects\0570707\CD\DRAWING\0570707-sht-xsec.dgn		REVISIED -	REVISIED -		• (30X-2)RS-4&(31-X)RS-1	CHAMPAIGN	231	147	
PLOT SCALE = 10.0000' / in.	CHECKED -	REVISIED -	REVISIED -		• FAS 1522 & FAU 7092	CONTRACT NO. 70707			
*MODELNAME*	DATE -	REVISIED -	REVISIED -		ILLINOIS FED. AID PROJECT				

SCALE: SHEET OF SHEETS STA. 776+00.00 TO STA. 777+00.00

DATE	
BY	
FINAL SURVEY	SURVEYED
NOTE BOOK	PLOTTED
NO.	TEMPLATE
	AREAS
	CHECKED

DATE	
BY	
ORIGINAL SURVEY	SURVEYED
NOTE BOOK	PLOTTED
NO.	TEMPLATE
	AREAS
	CHECKED

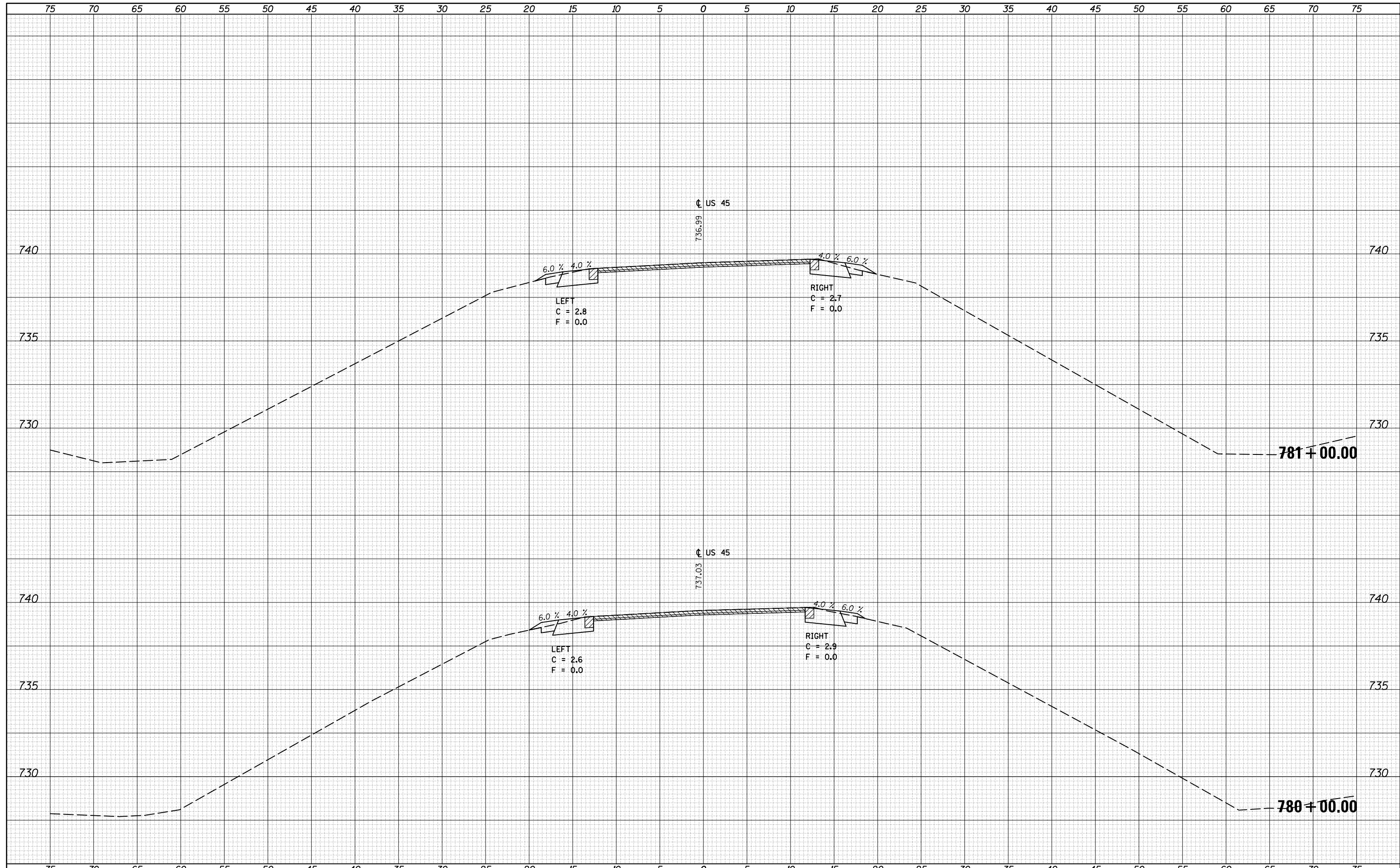


FILE NAME =	USER NAME = corrollr	DESIGNED -	REVISIED -	<b>STATE OF ILLINOIS</b> <b>DEPARTMENT OF TRANSPORTATION</b>	<b>US 55 CROSS SECTIONS</b>			F.A. RTE.	SECTION	COUNTY	TOTAL SHEETS	SHEET NO.
pw:\IL084EBIDINTEG.Illinois.gov\PIWIDOT\Documents\IDOT Offices\District 5\Projects\0570707\CD\DRAWING\0570707-sht-xsec.dgn	PLLOT SCALE = 10.0000' / in.	CHECKED -	REVISIED -					• (30X-2)RS-4&(31-X)RS-1	CHAMPAIGN	231	148	
\$MODELNAME\$	PLLOT DATE = 12/4/2015	DATE -	REVISIED -					*FAS 1522 & FAU 7092	CONTRACT NO. 70707	ILLINOIS FED. AID PROJECT		
								SCALE:	SHEET OF SHEETS	STA.	TO STA. 779+00.00	



DATE	
BY	
FINAL SURVEY	SURVEYED
NOTE BOOK	PLOTTED
NO.	TEMPLATE
	AREAS
	CHECKED

DATE	
BY	
ORIGINAL SURVEY	SURVEYED
NOTE BOOK	PLOTTED
NO.	TEMPLATE
	AREAS
	CHECKED

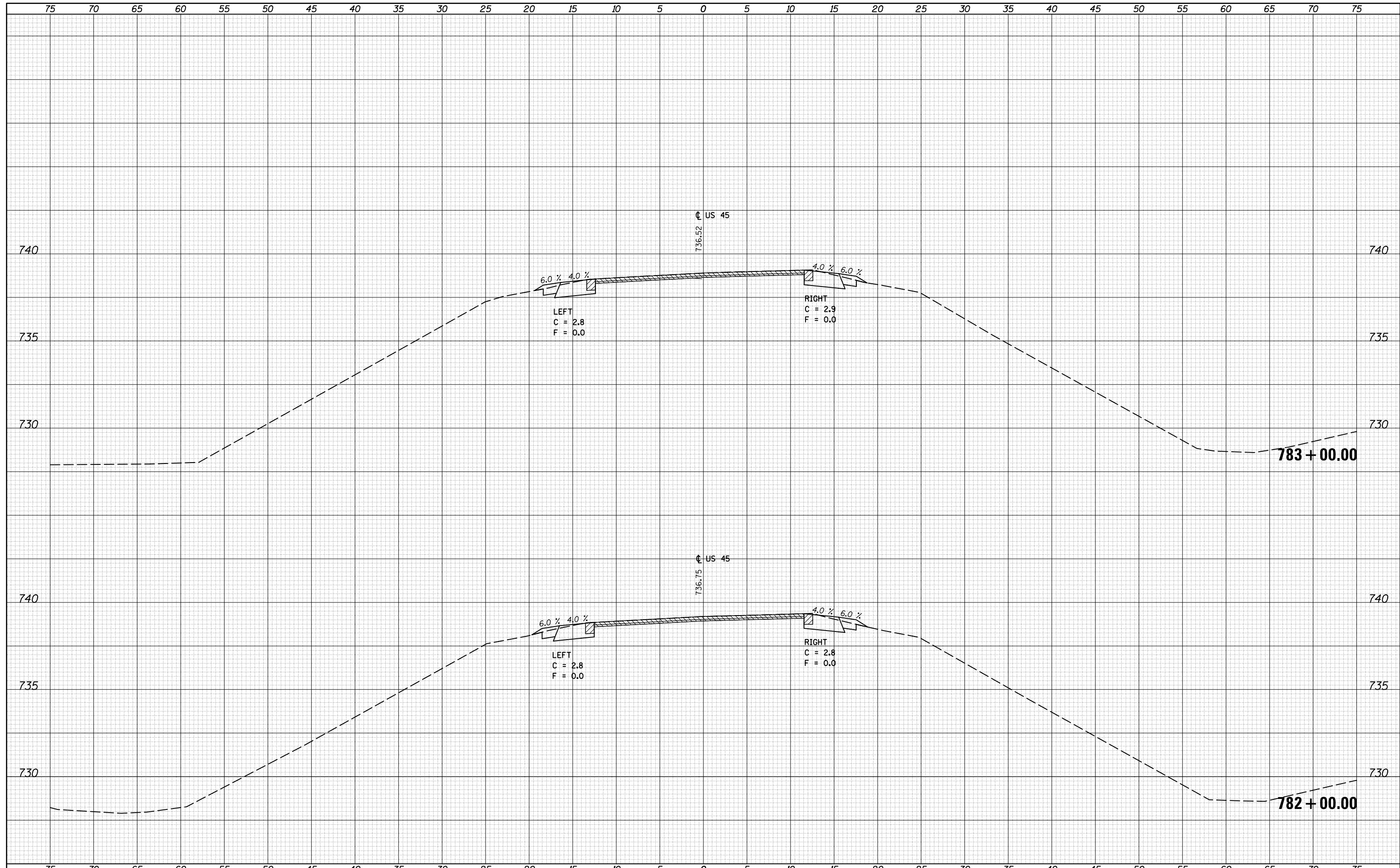


FILE NAME =	USER NAME = carrollt	DESIGNED -	REVISIED -	<b>STATE OF ILLINOIS</b> <b>DEPARTMENT OF TRANSPORTATION</b>	<b>US 45 CROSS SECTIONS</b>			F.A. RTE.	SECTION	COUNTY	TOTAL SHEETS	SHEET NO.
pw:\IL084EBIDINTEG.illinois.gov\PIWIDOT\Documents\IDOT Offices\District 5\Projects\0570707\CAD\DRAWING\0570707-sht-xsec.dgn	PLLOT SCALE = 10.0000' / in.	CHECKED -	REVISIED -					• (30X-2)RS-4&(31-X)RS-1	CHAMPAIGN	231	149	
\$MODELNAME\$	PLLOT DATE = 12/4/2015	DATE -	REVISIED -					*FAS 1522 & FAU 7092	CONTRACT NO. 70707			
								ILLINOIS FED. AID PROJECT				

SCALE: SHEET OF SHEETS STA. 780+00.00 TO STA. 781+00.00

DATE	
BY	
FINAL SURVEY	SURVEYED
NOTE BOOK	PLOTTED
NO.	TEMPLATE
	AREAS
	CHECKED

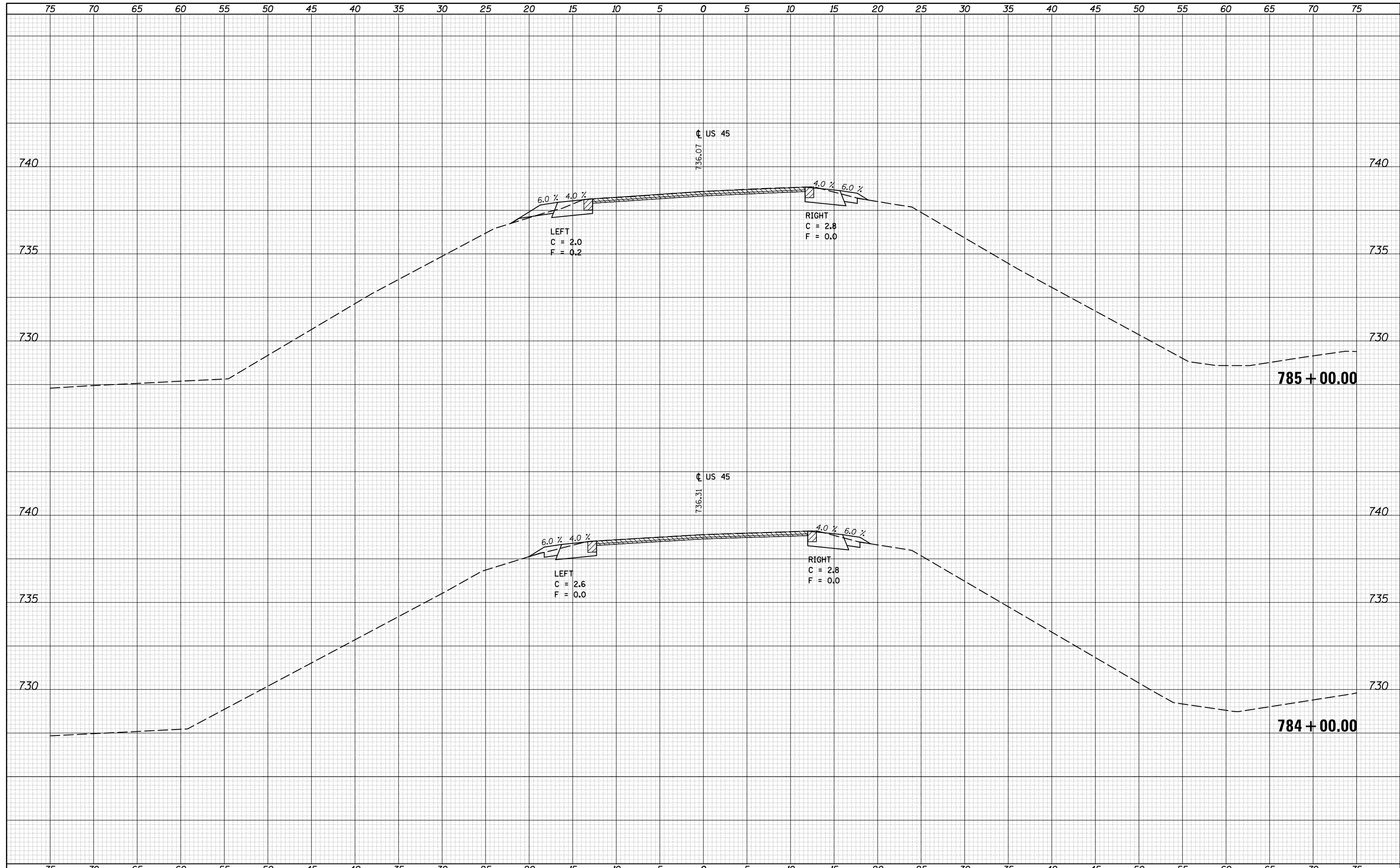
DATE	
BY	
ORIGINAL SURVEY	SURVEYED
NOTE BOOK	PLOTTED
NO.	TEMPLATE
	AREAS
	CHECKED



FILE NAME =	USER NAME = carrollt	DESIGNED -	REVISIED -	<b>STATE OF ILLINOIS</b> <b>DEPARTMENT OF TRANSPORTATION</b>	<b>US 55 CROSS SECTIONS</b> SCALE: SHEET OF SHEETS STA. 782+00.00 TO STA. 783+00.00			F.A. RTE.	SECTION	COUNTY	TOTAL SHEETS	SHEET NO.
pw:\IL084EBIDINTEG.Illinois.gov\PIWIDOT\Documents\IDOT Offices\District 5\Projects\0570707\CAD\DRAWING\0570707-sht-xsec.dgn	NOTED	REVISIED -	REVISIED -					•	(30X-2)RS-4&(31-X)RS-1	CHAMPAIGN	231	150
PLOT SCALE = 10.0000 / in.	CHECKED -	REVISIED -	REVISIED -					•FAS 1522 & FAU 7092		CONTRACT NO. 70707		
*MODELNAME*	DATE -	REVISIED -	REVISIED -							ILLINOIS FED. AID PROJECT		

DATE	
BY	
FINAL SURVEY	SURVEYED
NOTE BOOK	PLOTTED
NO.	TEMPLATE
	AREAS
	CHECKED

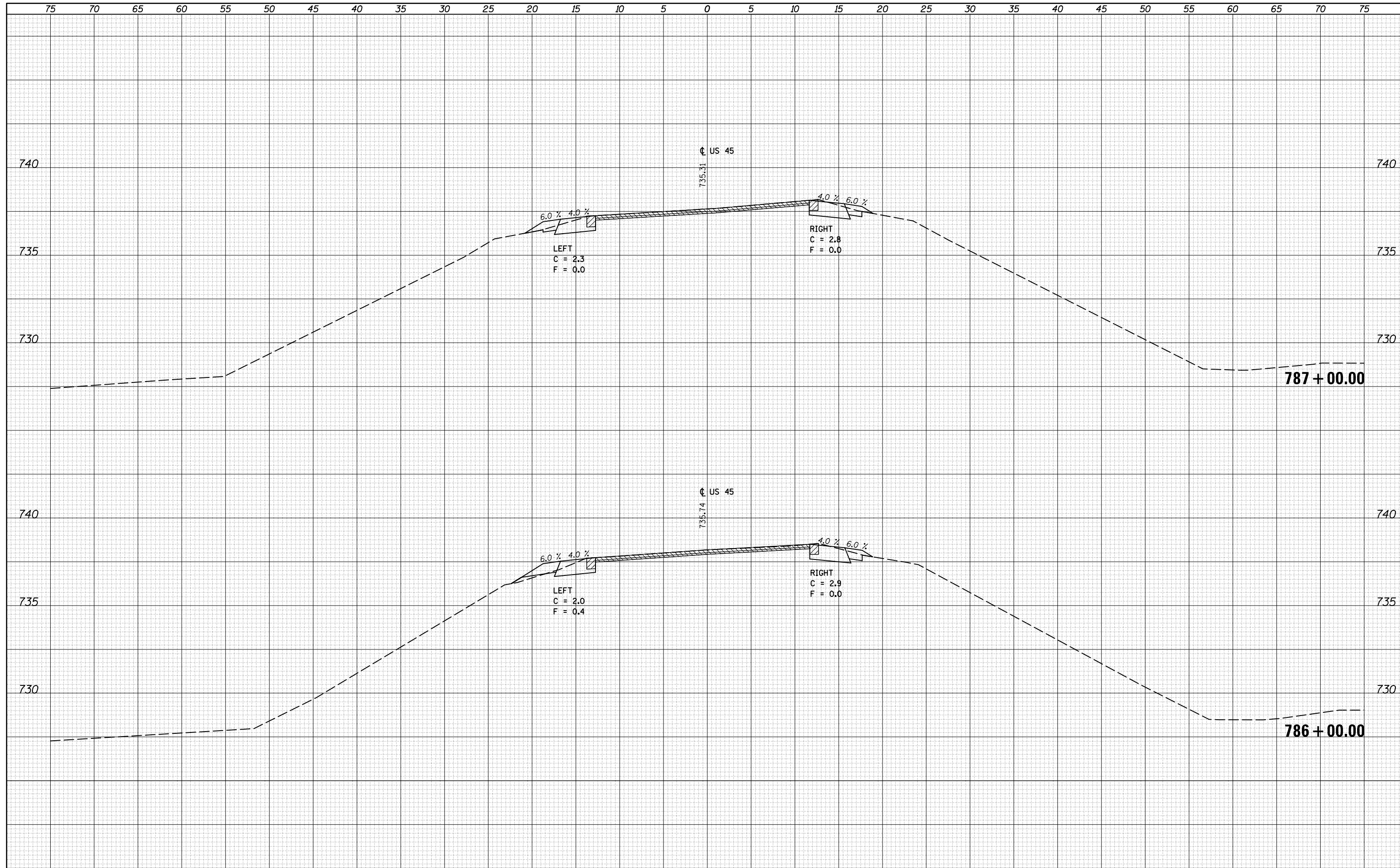
DATE	
BY	
ORIGINAL SURVEY	SURVEYED
NOTE BOOK	PLOTTED
NO.	TEMPLATE
	AREAS
	CHECKED



FILE NAME =	USER NAME = carrollt	DESIGNED -	REVISIED -	<b>STATE OF ILLINOIS</b> <b>DEPARTMENT OF TRANSPORTATION</b>	<b>US 45 CROSS SECTIONS</b>			F.A. RTE.	SECTION	COUNTY	TOTAL SHEETS	SHEET NO.
pw:\IL084EBIDINTEG\Illinois.gov\PIWIDOT\Documents\IDOT Offices\District 5\Projects\0570707\CD\DRAWING\0570707-sht-xsec.dgn		REVISIED -	REVISIED -					•	(30X-2)RS-4&(31-X)RS-1	CHAMPAIGN	231	151
PLOT SCALE = 10.0000' / in.	CHECKED -	REVISIED -	REVISIED -					*FAS 1522 & FAU 7092		CONTRACT NO. 70707		
\$MODELNAME\$	DATE -	REVISIED -	REVISIED -					ILLINOIS FED. AID PROJECT				
				SCALE:	SHEET	OF	SHEETS	STA. 784+00.00	TO STA. 785+00.00			

DATE	
BY	
FINAL SURVEY	SURVEYED
NOTE BOOK	PLOTTED
NO.	TEMPLATE
	AREAS
	CHECKED

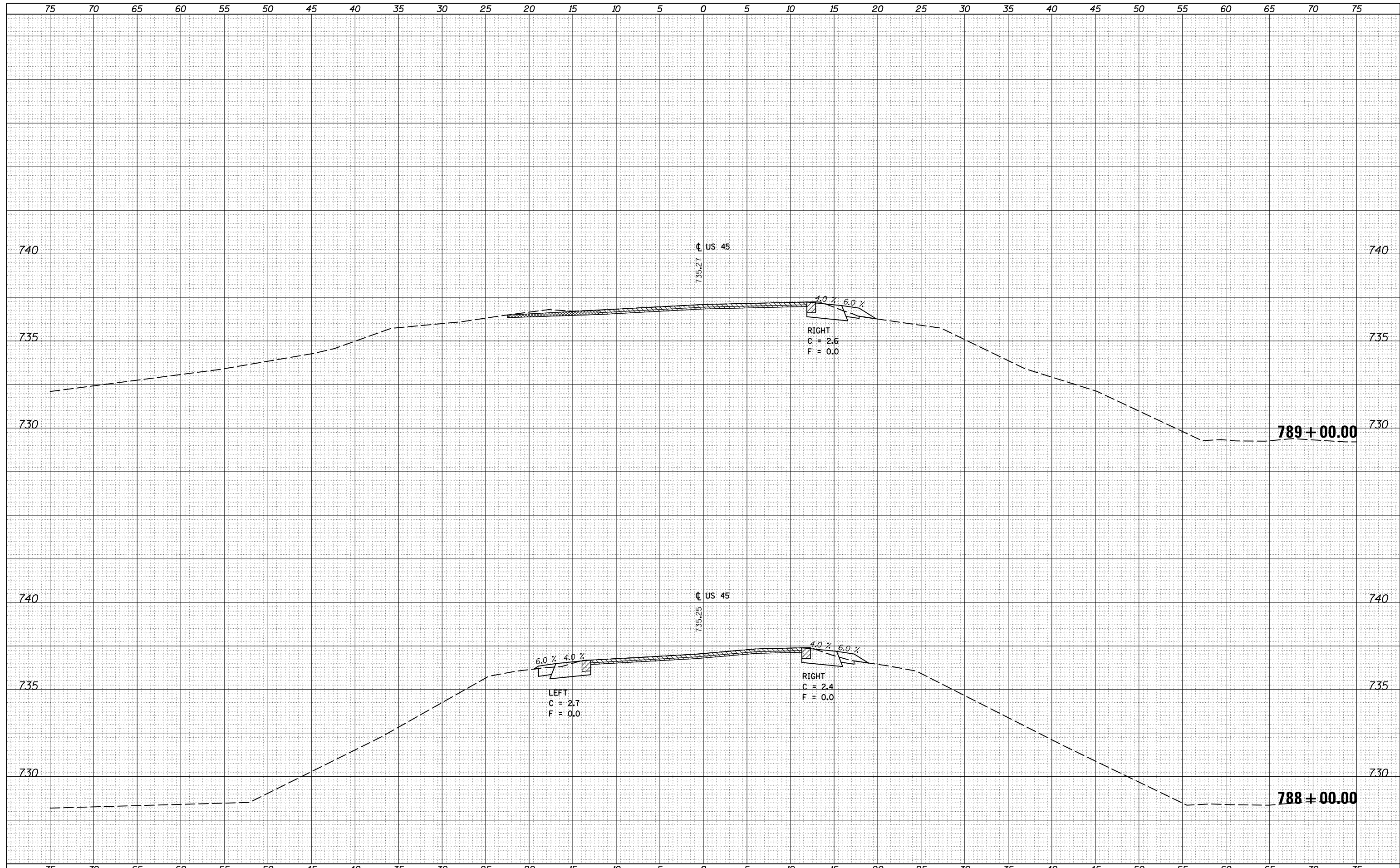
DATE	
BY	
ORIGINAL SURVEY	SURVEYED
NOTE BOOK	PLOTTED
NO.	TEMPLATE
	AREAS
	CHECKED



FILE NAME =	USER NAME = carrollrt	DESIGNED -	REVISIED -	<b>STATE OF ILLINOIS</b> <b>DEPARTMENT OF TRANSPORTATION</b>	<b>US 55 CROSS SECTIONS</b>			F.A. RTE.	SECTION	COUNTY	TOTAL SHEETS	SHEET NO.
pw:\IL084EBIDINTEG.illinois.gov\PIWIDOT\Documents\IDOT Offices\District 5\Projects\0570707\CADD\Design\0570707-sht-xsec.dgn		REVISIED -	REVISIED -					• (30X-2)RS-4&(31-X)RS-1	CHAMPAIGN	231	152	
PLOT SCALE = 10.0000' / in.	CHECKED -	REVISIED -	REVISIED -					*FAS 1522 & FAU 7092	CONTRACT NO. 70707			
*MODELNAME*	DATE -	REVISIED -	REVISIED -					ILLINOIS FED. AID PROJECT				
				SCALE:	SHEET	OF	SHEETS	STA. 786+00.00	TO STA. 787+00.00			

DATE	
BY	
SURVEYED	
PLOTTED	
TEMPLATE	
AREAS	
CHECKED	
NO.	

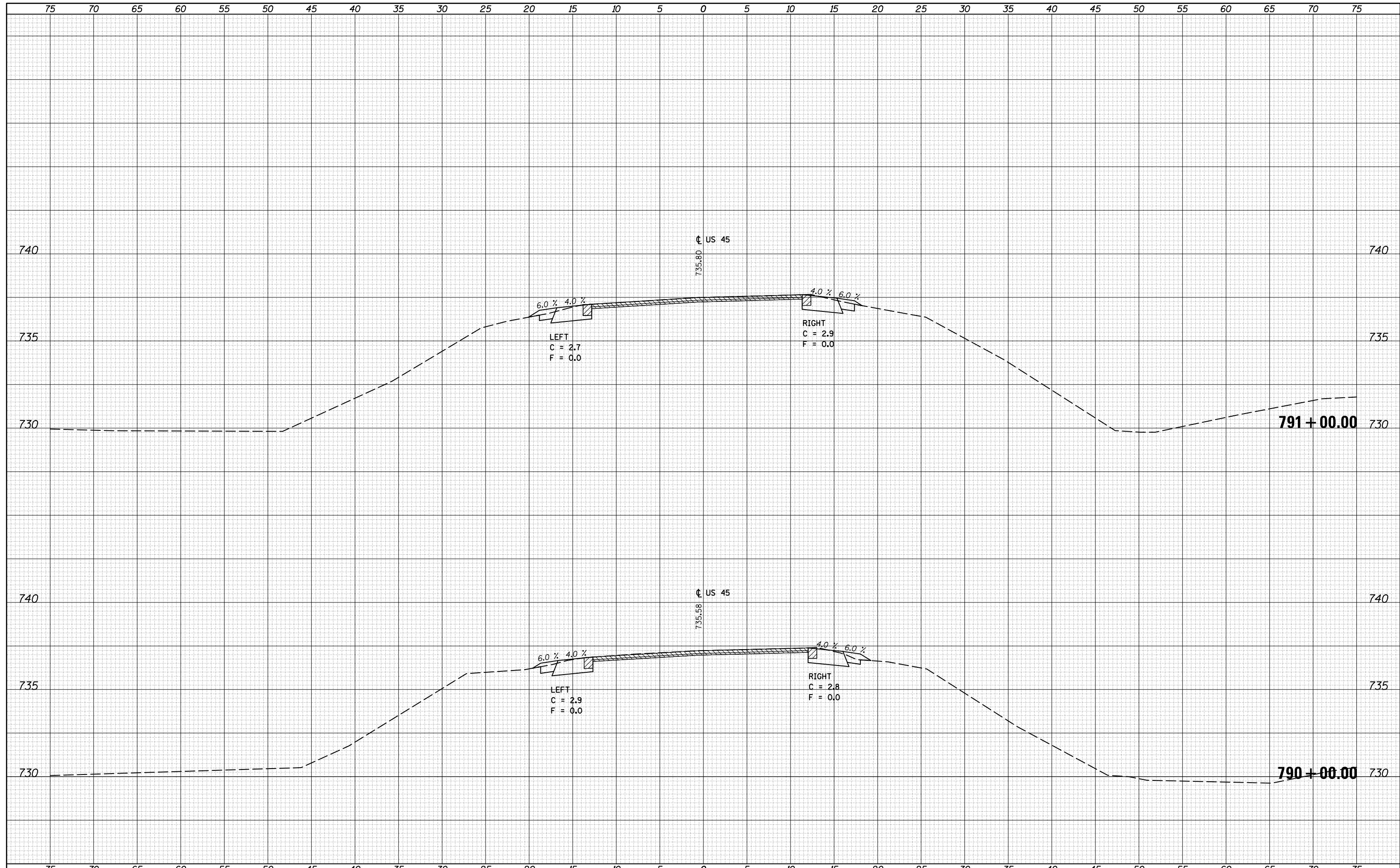
DATE	
BY	
SURVEYED	
PLOTTED	
TEMPLATE	
AREAS	
CHECKED	
NO.	



FILE NAME =	USER NAME = carrollt	DESIGNED -	REVISIED -	<b>STATE OF ILLINOIS</b> <b>DEPARTMENT OF TRANSPORTATION</b>	<b>US 55 CROSS SECTIONS</b>	F.A. RTE.	SECTION	COUNTY	TOTAL SHEETS	SHEET NO.	
\\IL084EBIDINTEG.Illinois.gov\PIWIDOT\Documents\IDOT Offices\District 5\Projects\0570707\CADD\Drawings\0570707-sht-xsec.dgn	PLLOT SCALE = 10.0000' / in.	CHECKED -	REVISIED -			• (30X-2)RS-4&(31-X)RS-1	CHAMPAIGN	231	153		
\$MODELNAME\$	PLLOT DATE = 12/4/2015	DATE -	REVISIED -			• FAS 1522 & FAU 7092	CONTRACT NO. 70707	ILLINOIS FED. AID PROJECT			
SCALE:		SHEET OF SHEETS				STA. 788+00.00 TO STA. 789+00.00					

DATE	
BY	
SURVEYED	
PLOTTED	
TEMPLATE	
AREAS	
CHECKED	
FINAL SURVEY	
NOTE BOOK	
NO.	

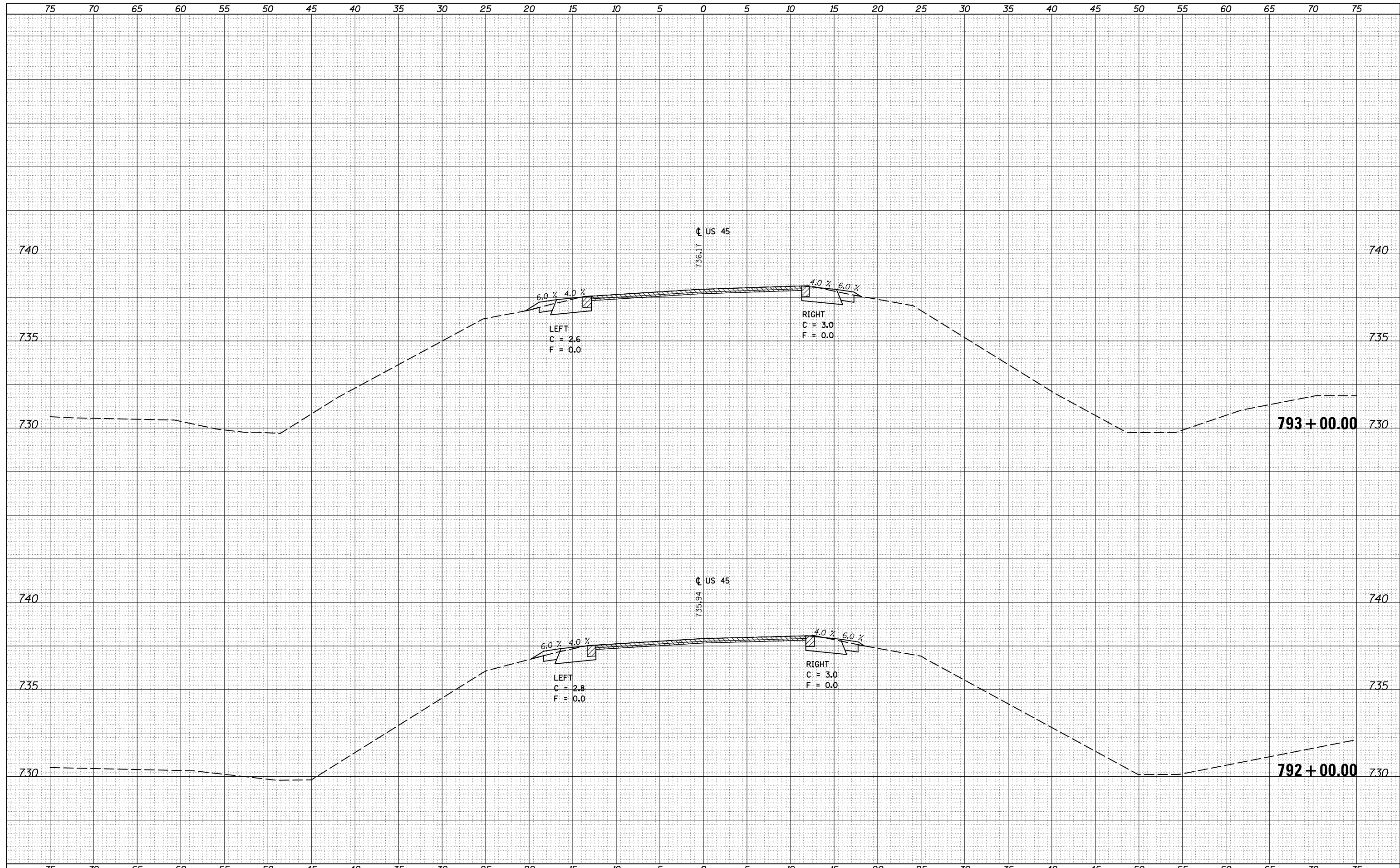
DATE	
BY	
SURVEYED	
PLOTTED	
TEMPLATE	
AREAS	
CHECKED	
ORIGINAL SURVEY	
NOTE BOOK	
NO.	



FILE NAME =	USER NAME = carrollt	DESIGNED -	REVISIED -	<b>STATE OF ILLINOIS</b> <b>DEPARTMENT OF TRANSPORTATION</b>	<b>US 45 CROSS SECTIONS</b>	F.A. RTE.	SECTION	COUNTY	TOTAL SHEETS	SHEET NO.
\\IL084EBIDINTEG.Illinois.gov\PIWIDOT\Documents\IDOT Offices\District 5\Projects\0570707\CAD\DRAWING\0570707-sht-xsec.dgn		REVISIED -	REVISIED -			• (30X-2)RS-4&(31-X)RS-1	231	154		
PLOT SCALE = 10.0000' / in.	CHECKED -	REVISIED -	REVISIED -			*FAS 1522 & FAU 7092	CONTRACT NO. 70707			
*MODELNAME*	DATE -	REVISIED -	REVISIED -			ILLINOIS FED. AID PROJECT				
SCALE:						SHEET	OF	SHEETS	STA. 790+00.00	TO STA. 791+00.00

DATE	
BY	
SURVEYED	
PLOTTED	
TEMPLATE	
AREAS	
CHECKED	
NO.	

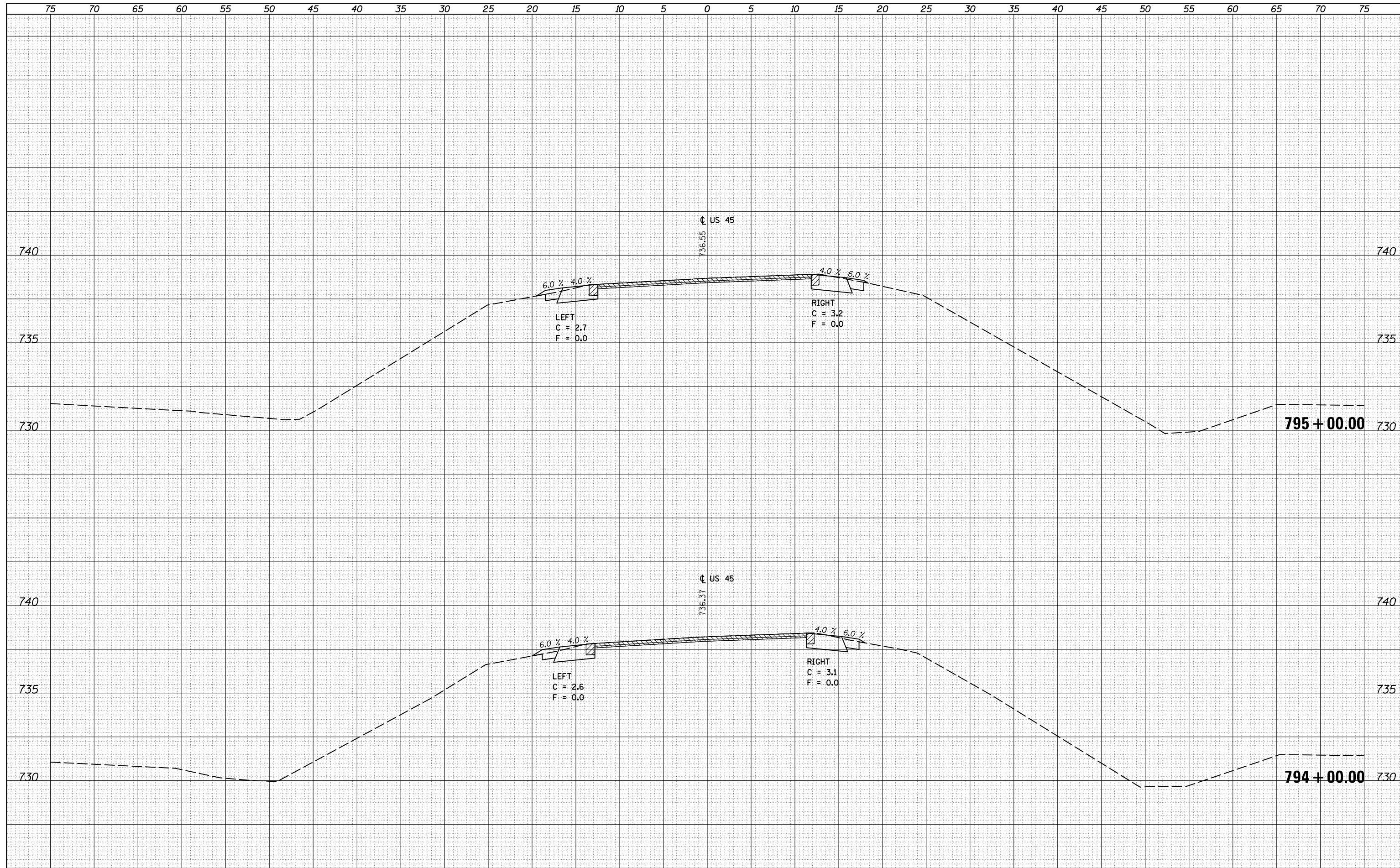
DATE	
BY	
SURVEYED	
PLOTTED	
TEMPLATE	
AREAS	
CHECKED	
NO.	



FILE NAME =	USER NAME = carrollrt	DESIGNED -	REVISIED -	<b>STATE OF ILLINOIS</b> <b>DEPARTMENT OF TRANSPORTATION</b>	<b>US 55 CROSS SECTIONS</b>			F.A. RTE.	SECTION	COUNTY	TOTAL SHEETS	SHEET NO.
\\IL084EBIDINTEG.Illinois.gov\PIWIDOT\Documents\IDOT Offices\District 5\Projects\0570707\CAD\DRAWING\0570707-sht-xsec.dgn	PLLOT SCALE = 10.0000' / in.	CHECKED -	REVISIED -					• (30X-2)RS-4&(31-X)RS-1	CHAMPAIGN	231	155	
*MODELNAME*	PLLOT DATE = 12/4/2015	DATE -	REVISIED -					*FAS 1522 & FAU 7092	CONTRACT NO. 70707	ILLINOIS FED. AID PROJECT		
SCALE:		SHEET OF SHEETS						STA. 792+00.00 TO STA. 793+00.00				

DATE	
BY	
FINAL SURVEY	SURVEYED
NOTE BOOK	PLOTTED
NO.	TEMPLATE
	AREAS
	CHECKED

DATE	
BY	
ORIGINAL SURVEY	SURVEYED
NOTE BOOK	PLOTTED
NO.	TEMPLATE
	AREAS
	CHECKED

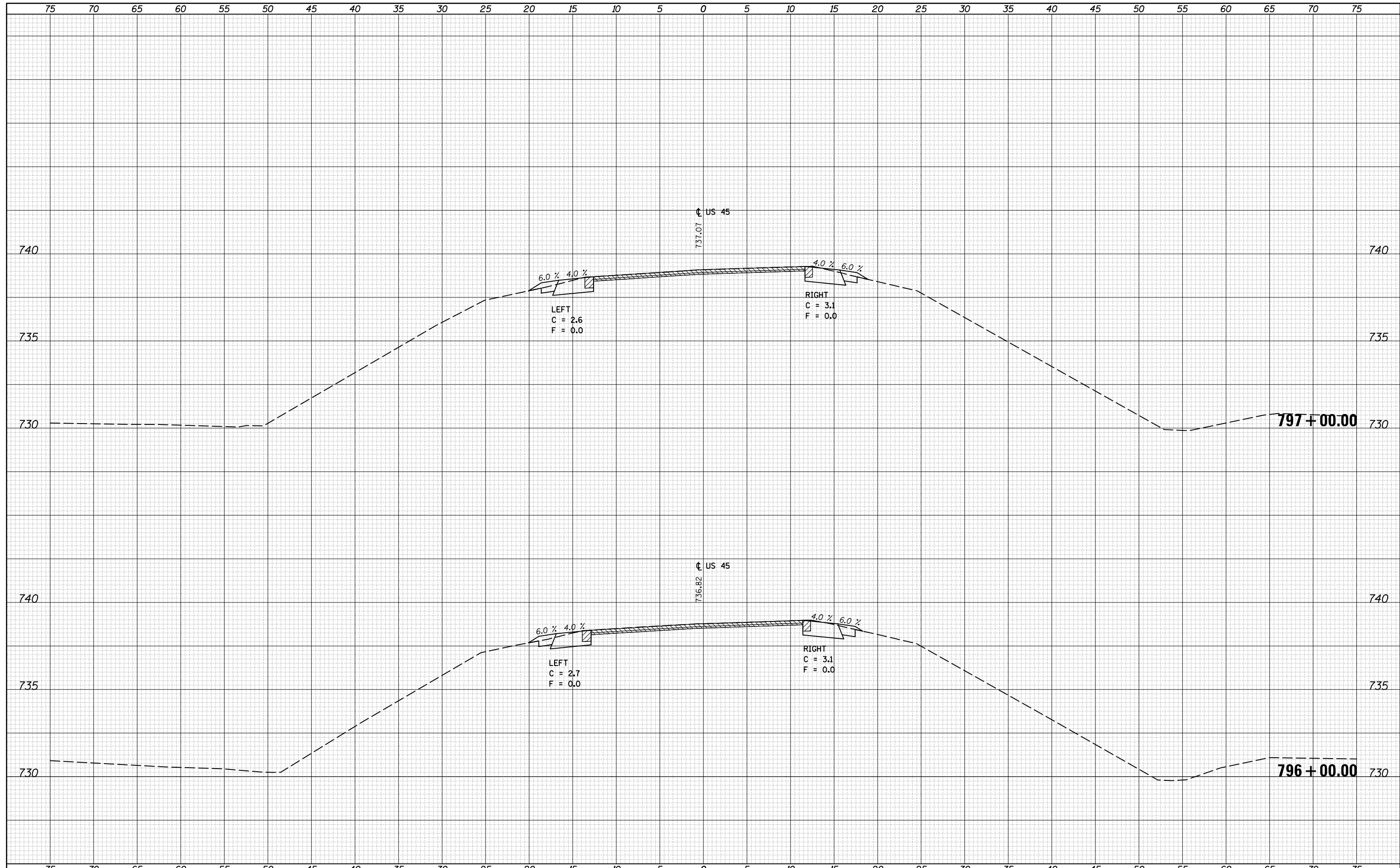


FILE NAME =	USER NAME = carrollr	DESIGNED -	REVISIED -	<b>STATE OF ILLINOIS</b> <b>DEPARTMENT OF TRANSPORTATION</b>	<b>US 45 CROSS SECTIONS</b>			F.A. RTE.	SECTION	COUNTY	TOTAL SHEETS	SHEET NO.
pw:\IL084EBIDINTEG\Illinois.gov\PWIDOT\Documents\IDOT Offices\District 5\Projects\0570707\CAD\Drawings\0570707-sht-xsec.dgn	DRAWN	REVISIED -	REVISIED -					• (30X-2)RS-4&(31-X)RS-1	CHAMPAIGN	231	156	
PLOT SCALE = 10.0000' / in.	CHECKED -	REVISIED -	REVISIED -					• FAS 1522 & FAU 7092	CONTRACT NO. 70707			
*MODELNAME*	DATE -	REVISIED -	REVISIED -					ILLINOIS FED. AID PROJECT				
				SCALE:	SHEET	OF	SHEETS	STA. 794+00.00	TO STA. 795+00.00			



DATE	
BY	
FINAL SURVEY	SURVEYED
NOTE BOOK	PLOTTED
NO.	TEMPLATE
	AREAS
	CHECKED

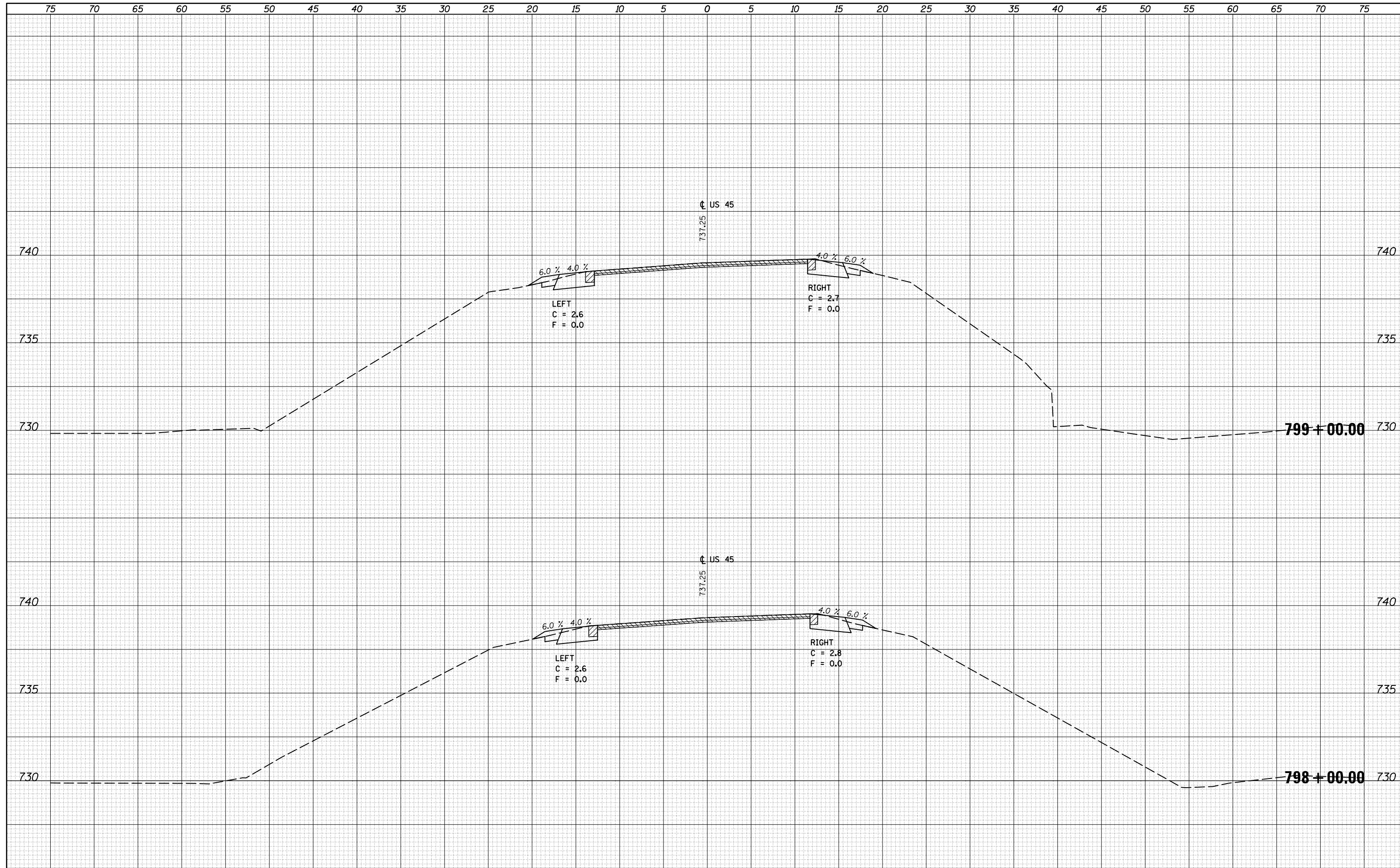
DATE	
BY	
ORIGINAL SURVEY	SURVEYED
NOTE BOOK	PLOTTED
NO.	TEMPLATE
	AREAS
	CHECKED



FILE NAME =	USER NAME = corrollr	DESIGNED -	REVISIED -	<b>STATE OF ILLINOIS</b> <b>DEPARTMENT OF TRANSPORTATION</b>	<b>US 45 CROSS SECTIONS</b>			F.A. RTE.	SECTION	COUNTY	TOTAL SHEETS	SHEET NO.
pw:\IL084EBIDINTEG\Illinois.gov\PIDOT\Documents\IDOT Offices\District 5\Projects\0570707\CAD\Design\0570707-sht-xsec.dgn		REVISIED -	REVISIED -					•	(30X-2)RS-4&(31-X)RS-1	CHAMPAIGN	231	157
PLOT SCALE = 10.0000' / in.		CHECKED -	REVISIED -					•	FAS 1522 & FAU 7092	CONTRACT NO. 70707		
*MODELNAME*		DATE -	REVISIED -							ILLINOIS FED. AID PROJECT		
SCALE:				SHEET OF SHEETS		STA. 796+00.00 TO STA. 797+00.00						

DATE	
BY	
FINAL SURVEY	SURVEYED
NOTE BOOK	PLOTTED
NO.	TEMPLATE
	AREAS
	CHECKED

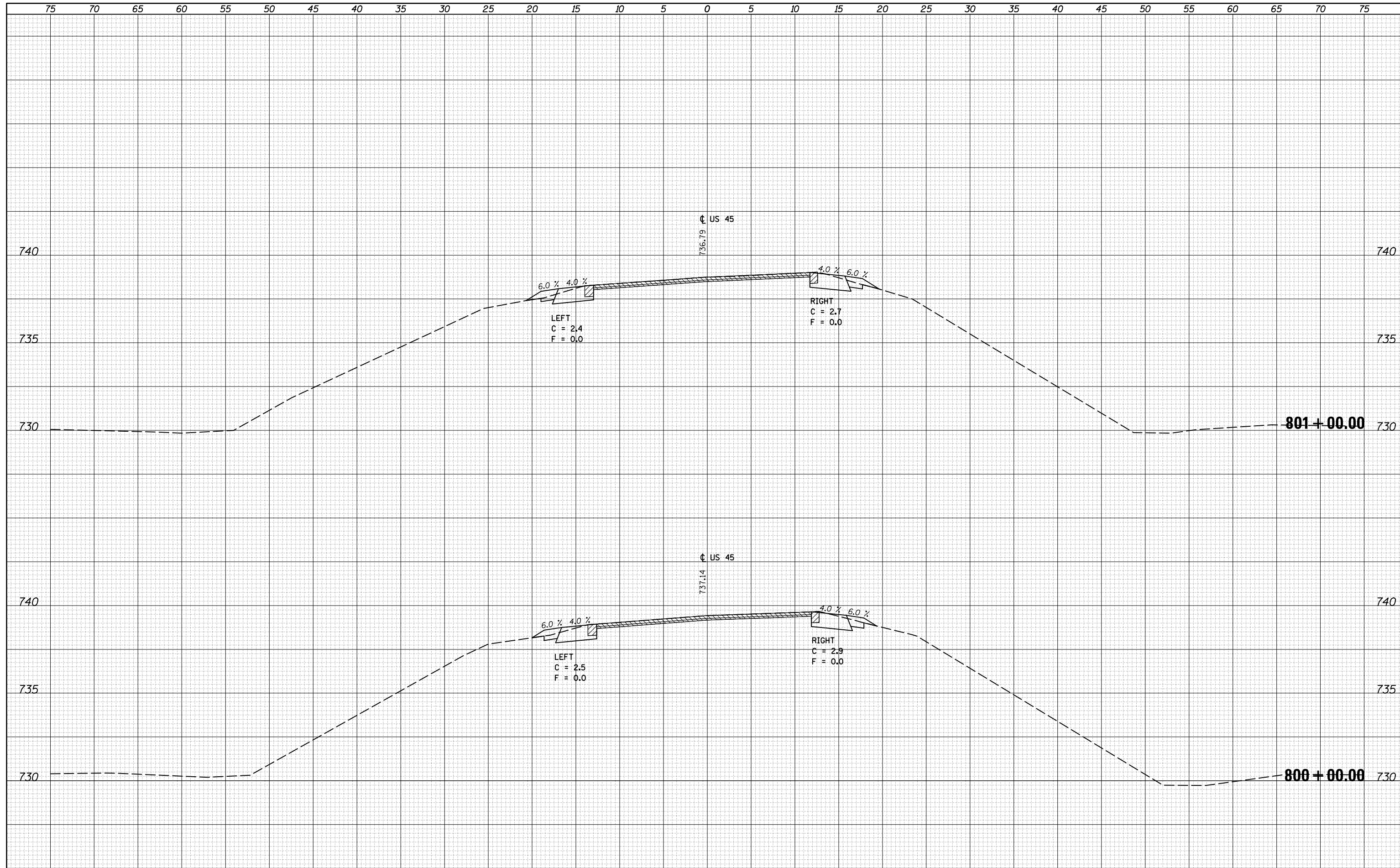
DATE	
BY	
ORIGINAL SURVEY	SURVEYED
NOTE BOOK	PLOTTED
NO.	TEMPLATE
	AREAS
	CHECKED



FILE NAME =	USER NAME = carrollrt	DESIGNED -	REVISIED -	<b>STATE OF ILLINOIS</b> <b>DEPARTMENT OF TRANSPORTATION</b>	<b>US 45 CROSS SECTIONS</b>			F.A. RTE.	SECTION	COUNTY	TOTAL SHEETS	SHEET NO.
pw:\IL084EBIDINTEG.Illinois.gov\PIWIDOT\Documents\IDOT Offices\District 5\Projects\0570707\CAD\Drawings\0570707-sht-xsec.dgn	PLLOT SCALE = 10.0000' / in.	CHECKED -	REVISIED -					• (30X-2)RS-4&(31-X)RS-1	CHAMPAIGN	231	158	
\$MODELNAME\$	PLLOT DATE = 12/4/2015	DATE -	REVISIED -					•FAS 1522 & FAU 7092	CONTRACT NO. 70707	ILLINOIS FED. AID PROJECT		
								SCALE:	SHEET OF SHEETS	STA.	TO STA. 799+00.00	

DATE	
BY	
FINAL SURVEY	SURVEYED
NOTE BOOK	PLOTTED
NO.	TEMPLATE
	AREAS
	CHECKED

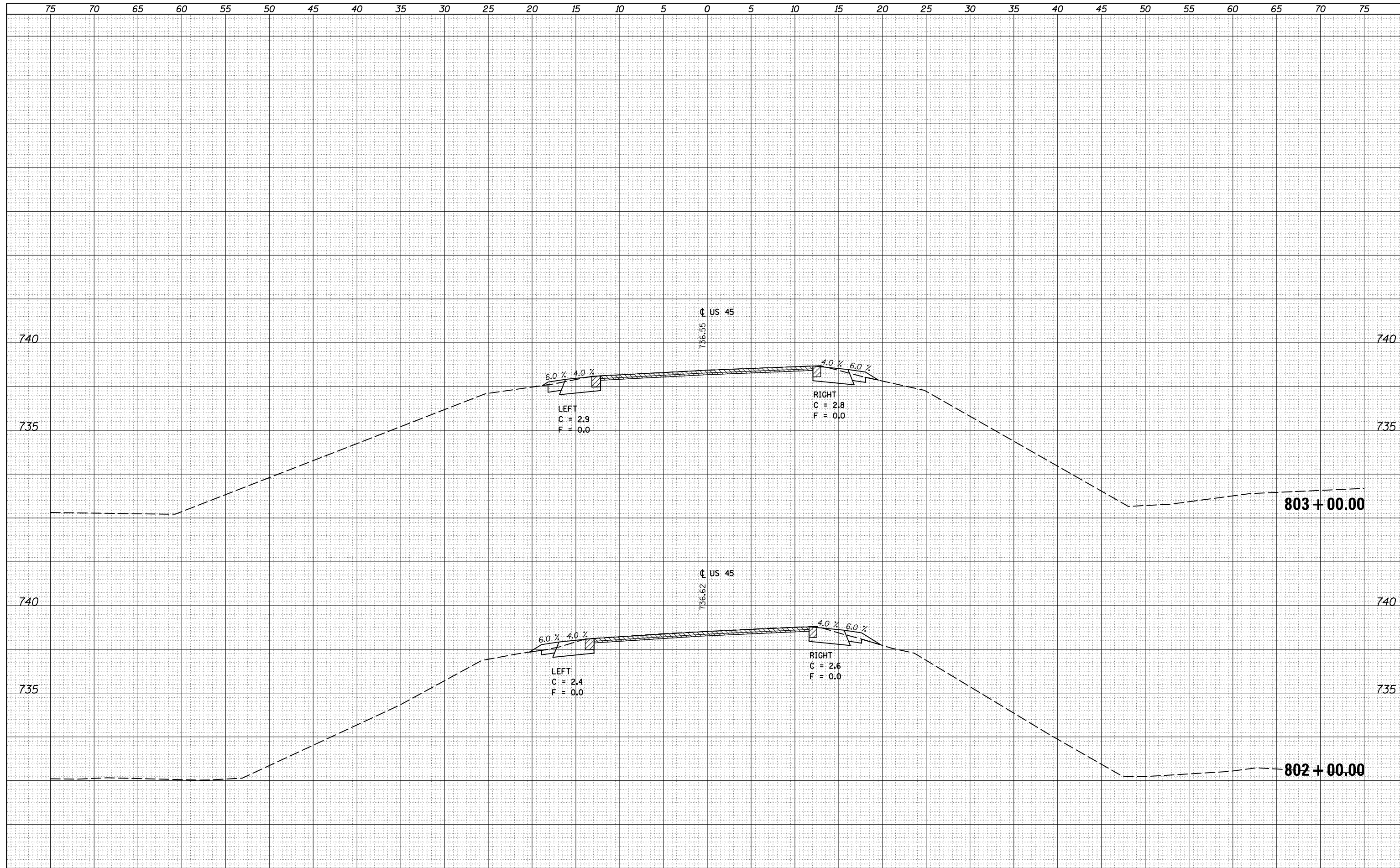
DATE	
BY	
ORIGINAL SURVEY	SURVEYED
NOTE BOOK	PLOTTED
NO.	TEMPLATE
	AREAS
	CHECKED



FILE NAME =	USER NAME = carrollr	DESIGNED -	REVISIED -	<b>STATE OF ILLINOIS</b> <b>DEPARTMENT OF TRANSPORTATION</b>	<b>US 45 CROSS SECTIONS</b>	F.A. RTE.	SECTION	COUNTY	TOTAL SHEETS	SHEET NO.	
pw:\IL084EBIDINTEG.Illinois.gov\PIWIDOT\Documents\IDOT Offices\District 5\Projects\0570707\CAD\DRAWING\0570707-sht-xsec.dgn	PLLOT SCALE = 10.0000' / in.	CHECKED -	REVISIED -			• (30X-2)RS-4&(31-X)RS-1	CHAMPAIGN	231	159		
*MODELNAME*	PLLOT DATE = 12/4/2015	DATE -	REVISIED -			*FAS 1522 & FAU 7092	CONTRACT NO. 70707	ILLINOIS FED. AID PROJECT			
SCALE:		SHEET OF SHEETS				STA. 800+00.00 TO STA. 801+00.00					

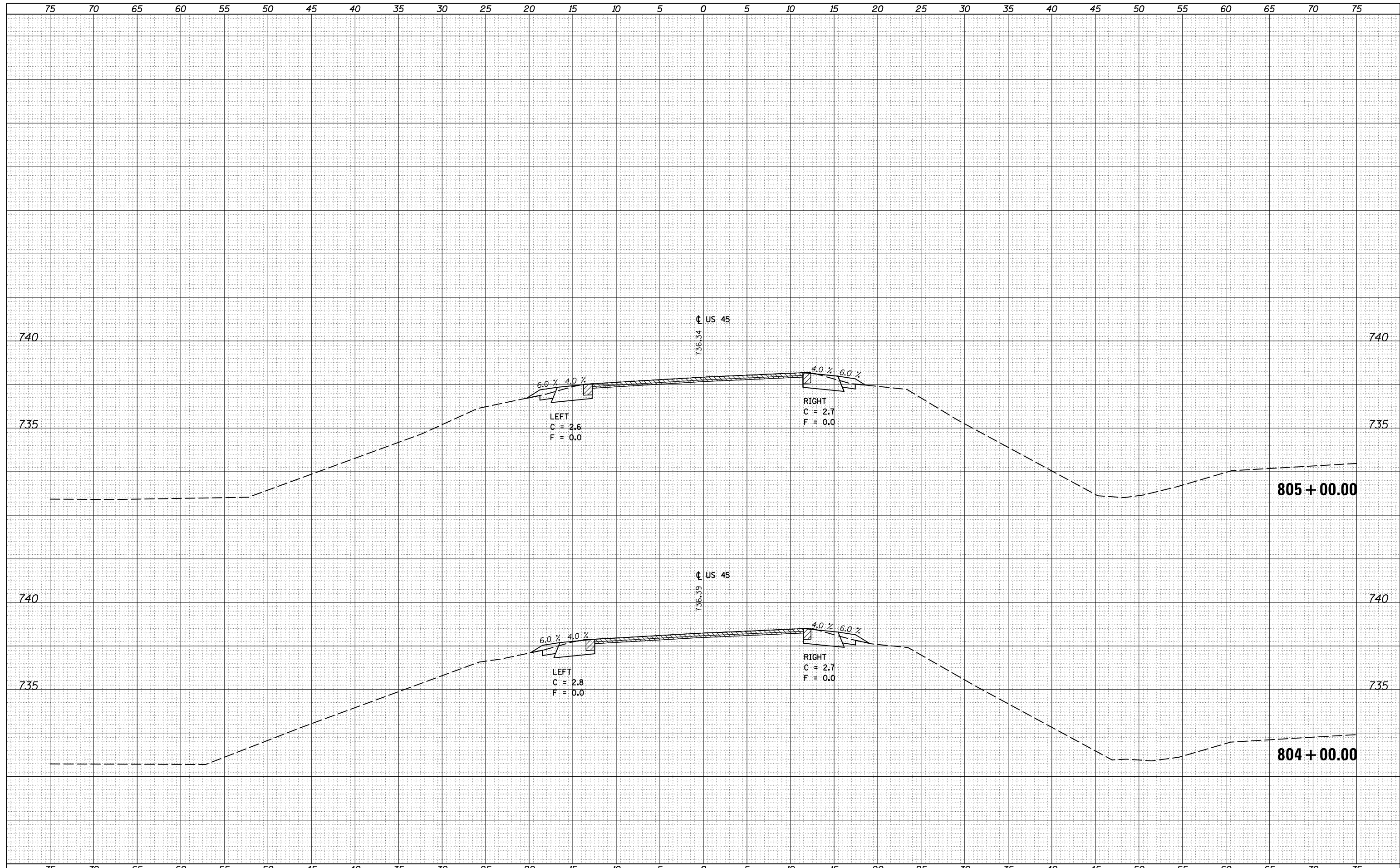
DATE	
BY	
FINAL SURVEY	SURVEYED
NOTE BOOK NO.	PLOTTED
	TEMPLATE
	AREAS CHECKED

DATE	
BY	
ORIGINAL SURVEY	SURVEYED
NOTE BOOK NO.	PLOTTED
	TEMPLATE
	AREAS CHECKED



DATE	
BY	
FINAL SURVEY	SURVEYED
NOTE BOOK	PLOTTED
NO.	TEMPLATE
	AREAS
	CHECKED

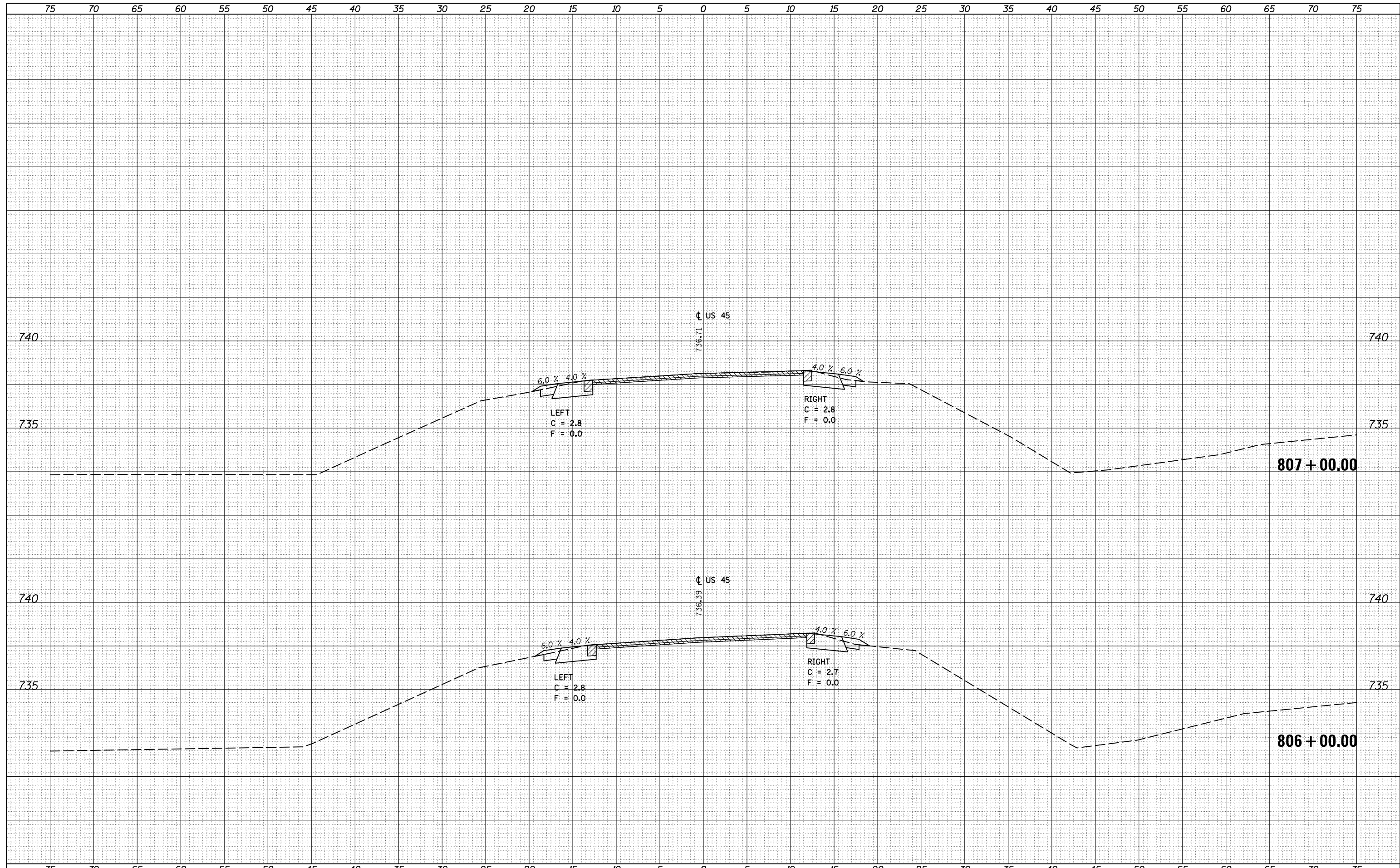
DATE	
BY	
ORIGINAL SURVEY	SURVEYED
NOTE BOOK	PLOTTED
NO.	TEMPLATE
	AREAS
	CHECKED



FILE NAME =	USER NAME = carrollr	DESIGNED -	REVISIED -	<b>STATE OF ILLINOIS</b> <b>DEPARTMENT OF TRANSPORTATION</b>	<b>US 45 CROSS SECTIONS</b>			F.A. RTE.	SECTION	COUNTY	TOTAL SHEETS	SHEET NO.
\\IL084EBIDINTEG...	DOT Offices\District 5\Projects\0570707\CADD\Design\0570707-sht-xsec.dgn	REVISIED -	REVISIED -					(30X-2)RS-4&(31-X)RS-1	CHAMPAIGN	231	161	
PLOT SCALE = 10.0000' / in.	CHECKED -	REVISIED -	REVISIED -					*FAS 1522 & FAU 7092	CONTRACT NO. 70707			
MODELNAME\$	DATE -	REVISIED -	REVISIED -					ILLINOIS FED. AID PROJECT				
				SCALE:	SHEET	OF	SHEETS	STA. 804+00.00	TO STA. 805+00.00			

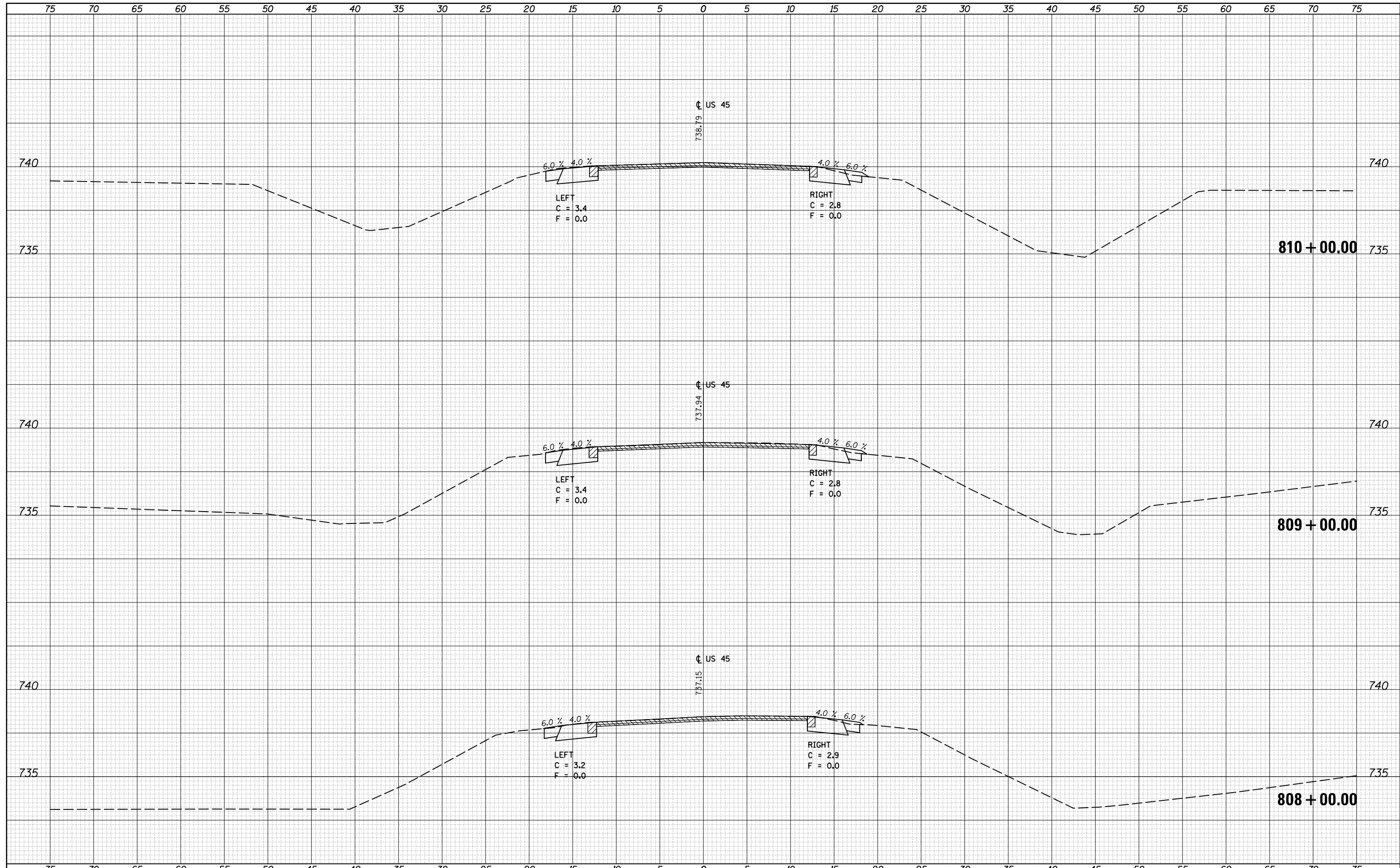
DATE	
BY	
FINAL SURVEY	SURVEYED
NOTE BOOK NO.	PLOTTED
	TEMPLATE
	AREAS
	CHECKED

DATE	
BY	
ORIGINAL SURVEY	SURVEYED
NOTE BOOK NO.	PLOTTED
	TEMPLATE
	AREAS
	CHECKED



DATE	
BY	
FINISHED	
SURVEYED	
PLOTTED	
TEMPLATE	
NOTE BOOK	
AREAS	
CHECKED	
NO.	

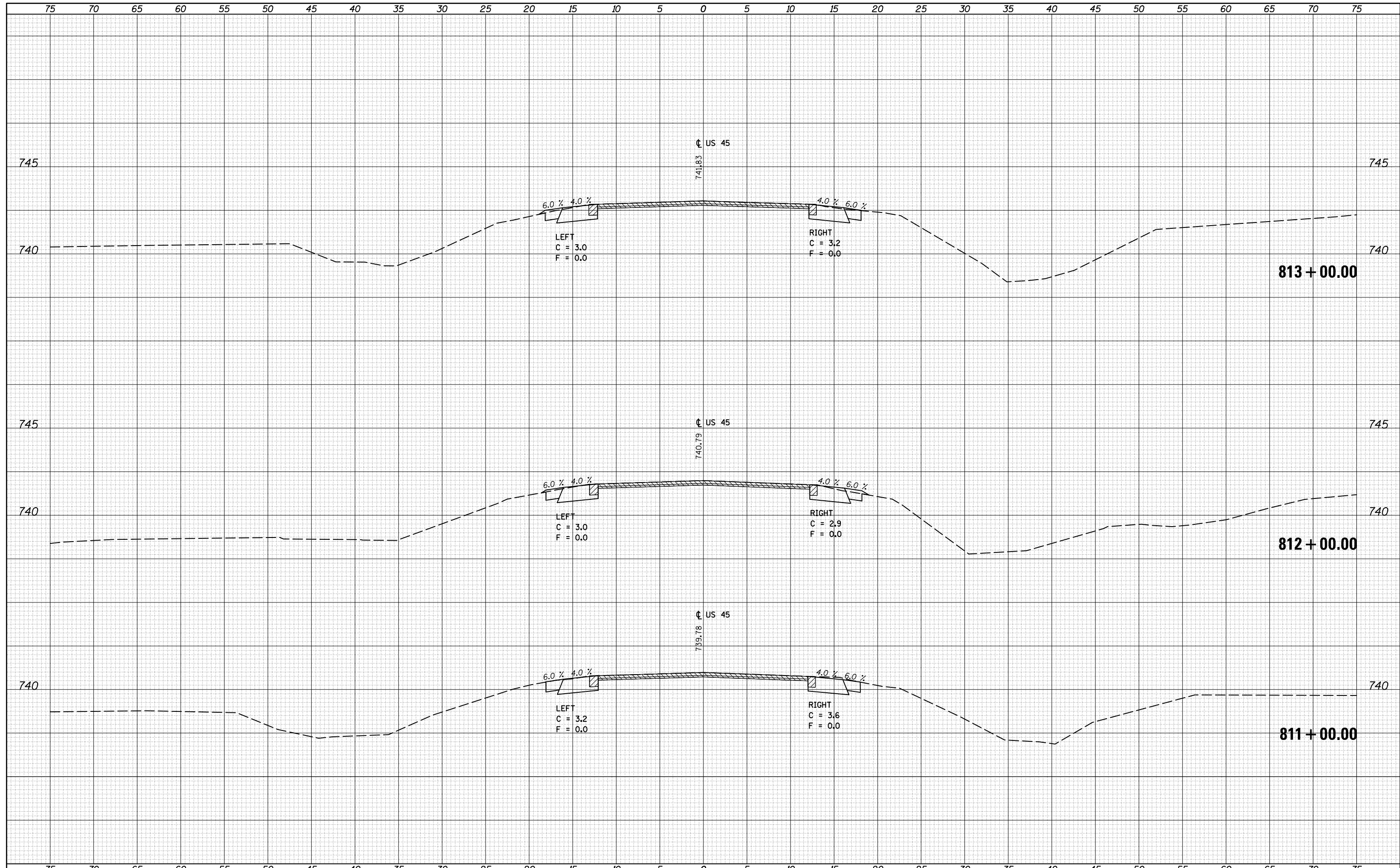
DATE	
BY	
FINISHED	
SURVEYED	
PLOTTED	
TEMPLATE	
NOTE BOOK	
AREAS	
CHECKED	
NO.	



FILE NAME =	USER NAME = carrollrt	DESIGNED -	REVISIED -	<b>STATE OF ILLINOIS</b> <b>DEPARTMENT OF TRANSPORTATION</b> <b>US 45 CROSS SECTIONS</b> SCALE: SHEET OF SHEETS STA. 808+00.00 TO STA. 810+00.00	F.A. RTE.	SECTION	COUNTY	TOTAL SHEETS	SHEET NO.
pw\ill084EBIDINTEG.illinois.gov\PIDOT\Documents\IDOT Offices\District 5\Projects\0570707\CADD\Design\0570707-sht-xsec.dgn		REVISIED -	REVISIED -		• (30X-2)RS-4&(31-X)RS-1	CHAMPAIGN	231	163	
PLOT SCALE = 10.0000' / in.		CHECKED -	REVISIED -		• FAS 1522 & FAU 7092	CONTRACT NO. 70707			
*MODELNAME*	PLOT DATE = 12/4/2015	DATE -	REVISIED -		ILLINOIS FED. AID PROJECT				

DATE	
BY	
FINAL SURVEY	SURVEYED
NOTE BOOK	PLOTTED
NO.	TEMPLATE
	AREAS
	CHECKED

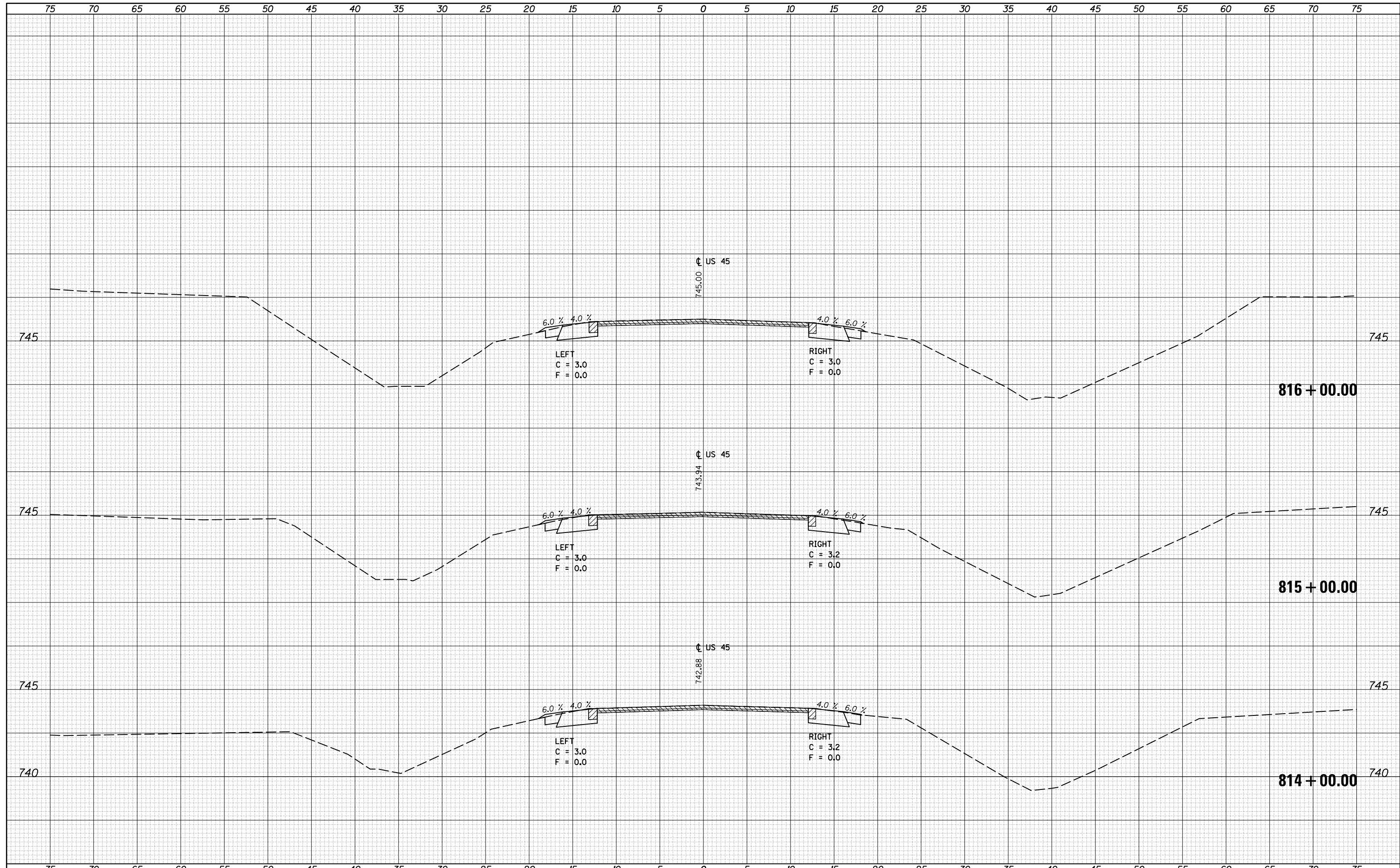
DATE	
BY	
ORIGINAL SURVEY	SURVEYED
NOTE BOOK	PLOTTED
NO.	TEMPLATE
	AREAS
	CHECKED





DATE	
BY	
FINAL SURVEY	SURVEYED
NOTE BOOK	PLOTTED
NO.	TEMPLATE
	AREAS
	CHECKED

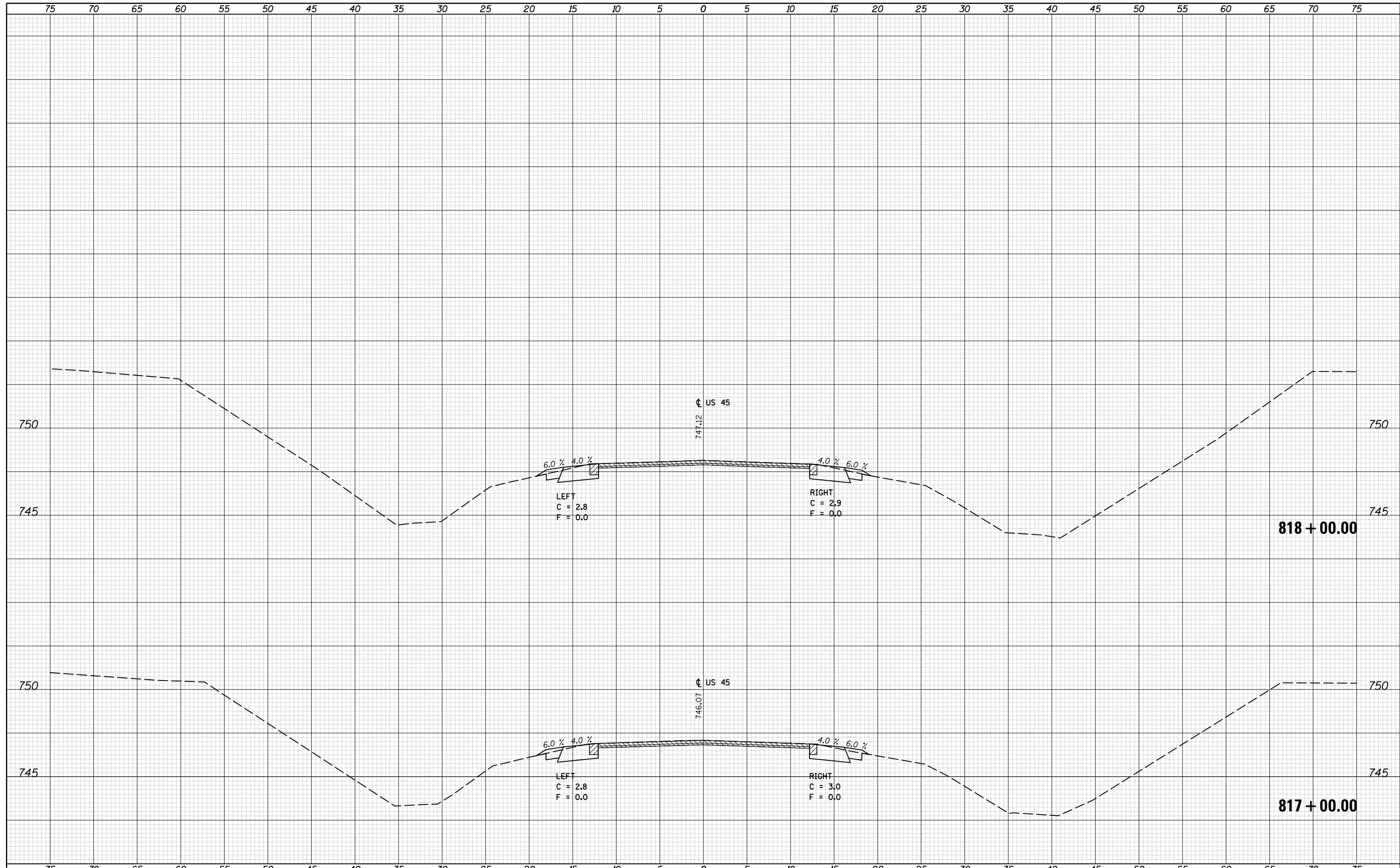
DATE	
BY	
ORIGINAL SURVEY	SURVEYED
NOTE BOOK	PLOTTED
NO.	TEMPLATE
	AREAS
	CHECKED



FILE NAME =	USER NAME = carrollt	DESIGNED -	REVISIED -	<b>STATE OF ILLINOIS</b> <b>DEPARTMENT OF TRANSPORTATION</b>	<b>US 45 CROSS SECTIONS</b>	F.A. RTE.	SECTION	COUNTY	TOTAL SHEETS	SHEET NO.
pw:\IL084EBIDINTEG\Illinois.gov\PIDOT\Documents\IDOT Offices\District 5\Projects\0570707\CAD\Drawings\0570707-sht-xsec.dgn		REVISIED -	REVISIED -			• (30X-2)RS-4&(31-X)RS-1	231	165		
PLOT SCALE = 10.0000 "/td> <td></td> <td>CHECKED -</td> <td>REVISIED -</td> <td>•FAS 1522 &amp; FAU 7092</td> <td colspan="2">CONTRACT NO. 70707</td>		CHECKED -	REVISIED -			•FAS 1522 & FAU 7092	CONTRACT NO. 70707			
PLOT DATE = 12/4/2015		DATE -	REVISIED -			ILLINOIS FED. AID PROJECT				
SCALE: SHEET OF SHEETS STA. 814+00.00 TO STA. 816+00.00										

DATE	
BY	
SURVEYED	
PLOTTED	
TEMPLATE	
AREAS	
CHECKED	
FINAL SURVEY	
NOTE BOOK	
NO.	

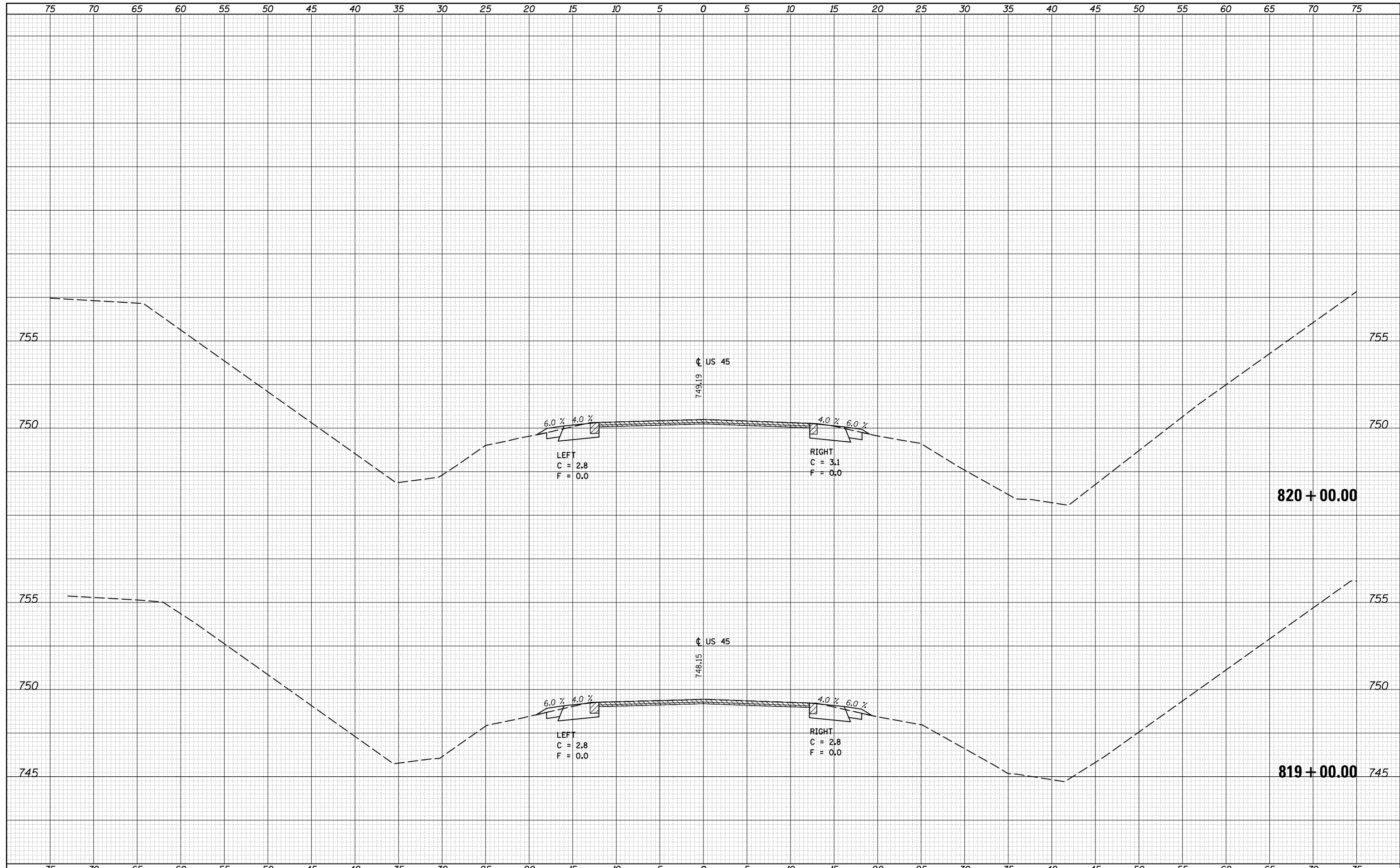
DATE	
BY	
SURVEYED	
PLOTTED	
TEMPLATE	
AREAS	
CHECKED	
ORIGINAL SURVEY	
NOTE BOOK	
NO.	



FILE NAME =	USER NAME = corollrt	DESIGNED -	REVISIED -	<b>STATE OF ILLINOIS</b> <b>DEPARTMENT OF TRANSPORTATION</b>	<b>US 45 CROSS SECTIONS</b>	F.A. RTE.	SECTION	COUNTY	TOTAL SHEETS	SHEET NO.
pw:\IL084EBIDINTEG\Illinois.gov\PIDOT\Documents\IDOT Offices\District 5\Projects\0570707\CADD\Drawn\0570707-sht-xsec.dgn		REVISIED -	REVISIED -			• (30X-2)RS-4&(31-X)RS-1	231	166		
PLOT SCALE = 10.0000' / in.	CHECKED -	REVISIED -	REVISIED -			*FAS 1522 & FAU 7092	CONTRACT NO. 70707			
\$MODELNAME\$	DATE -	REVISIED -	REVISIED -			ILLINOIS FED. AID PROJECT				
SCALE:						SHEET	OF	SHEETS	STA. 817+00.00 TO STA. 818+00.00	

DATE	
BY	
FINAL SURVEY	SURVEYED
NOTE BOOK	PLOTTED
NO.	TEMPLATE
	AREAS
	CHECKED

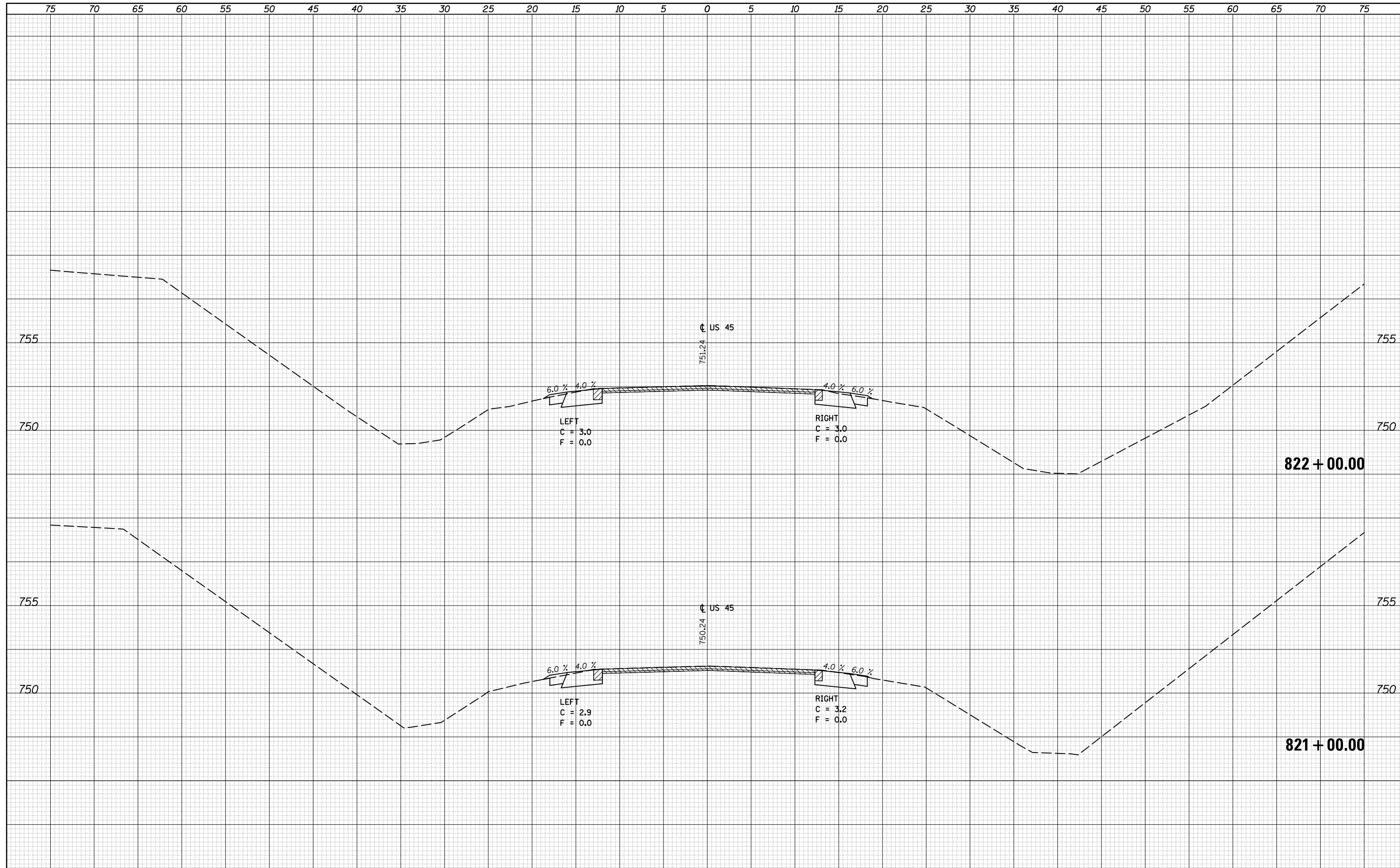
DATE	
BY	
ORIGINAL SURVEY	SURVEYED
NOTE BOOK	PLOTTED
NO.	TEMPLATE
	AREAS
	CHECKED



FILE NAME =	USER NAME = carrollt	DESIGNED -	REVISIED -	<b>STATE OF ILLINOIS</b> <b>DEPARTMENT OF TRANSPORTATION</b>	<b>US 45 CROSS SECTIONS</b>	F.A. RTE.	SECTION	COUNTY	TOTAL SHEETS	SHEET NO.
\\IL084EBIDINTEG...	DOT Offices\District 5\Projects\0570707\CADD\Design\0570707-sht-xsec.dgn	REVISIED -	REVISIED -			• (30X-2)RS-4&(31-X)RS-1	231	167		
PLOT SCALE = 10.0000' / in.	CHECKED -	REVISIED -	REVISIED -			• FAS 1522 & FAU 7092	CONTRACT NO. 70707			
DATE = 12/4/2015	DATE -	REVISIED -	REVISIED -			ILLINOIS FED. AID PROJECT				
SCALE: SHEET OF SHEETS STA. 819+00.00 TO STA. 820+00.00										

DATE	
BY	
FINAL SURVEY	SURVEYED
NOTE BOOK	PLOTTED
NO.	TEMPLATE
	AREAS CHECKED

DATE	
BY	
ORIGINAL SURVEY	SURVEYED
NOTE BOOK	PLOTTED
NO.	TEMPLATE
	AREAS CHECKED

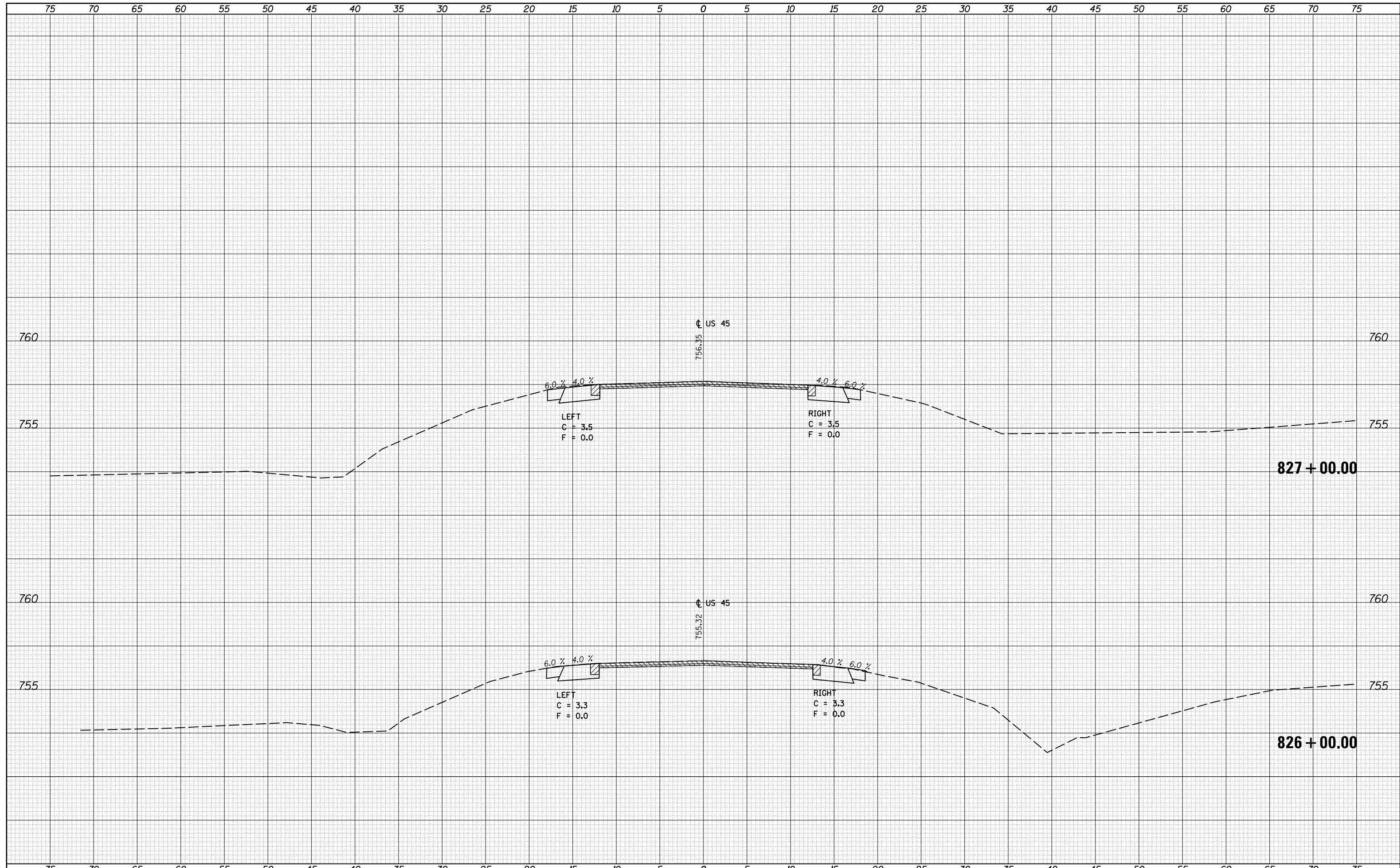


FILE NAME =	USER NAME = carrollt	DESIGNED -	REVISIED -	<b>STATE OF ILLINOIS</b> <b>DEPARTMENT OF TRANSPORTATION</b>	<b>US 55 CROSS SECTIONS</b>			F.A. RTE.	SECTION	COUNTY	TOTAL SHEETS	SHEET NO.
pw:\IL084EBIDINTEG\Illinois.gov\PIDOT\Documents\IDOT Offices\District 5\Projects\0570707\CADD\Design\0570707-sht-xsec.dgn	DRAWN	REVISIED -	REVISIED -					•	(30X-2)RS-4&(31-X)RS-1	CHAMPAIGN	231	168
PLOT SCALE = 10.0000 / in.	CHECKED -	REVISIED -	REVISIED -					•FAS 1522 & FAU 7092		CONTRACT NO. 70707		
*MODELNAME*	DATE -	REVISIED -	REVISIED -					ILLINOIS FED. AID PROJECT				
				SCALE:	SHEET	OF	SHEETS	STA. 821+00.00	TO STA. 822+00.00			



DATE	
BY	
FINAL SURVEY	SURVEYED
NOTE BOOK	PLOTTED
NO.	TEMPLATE
	AREAS
	CHECKED

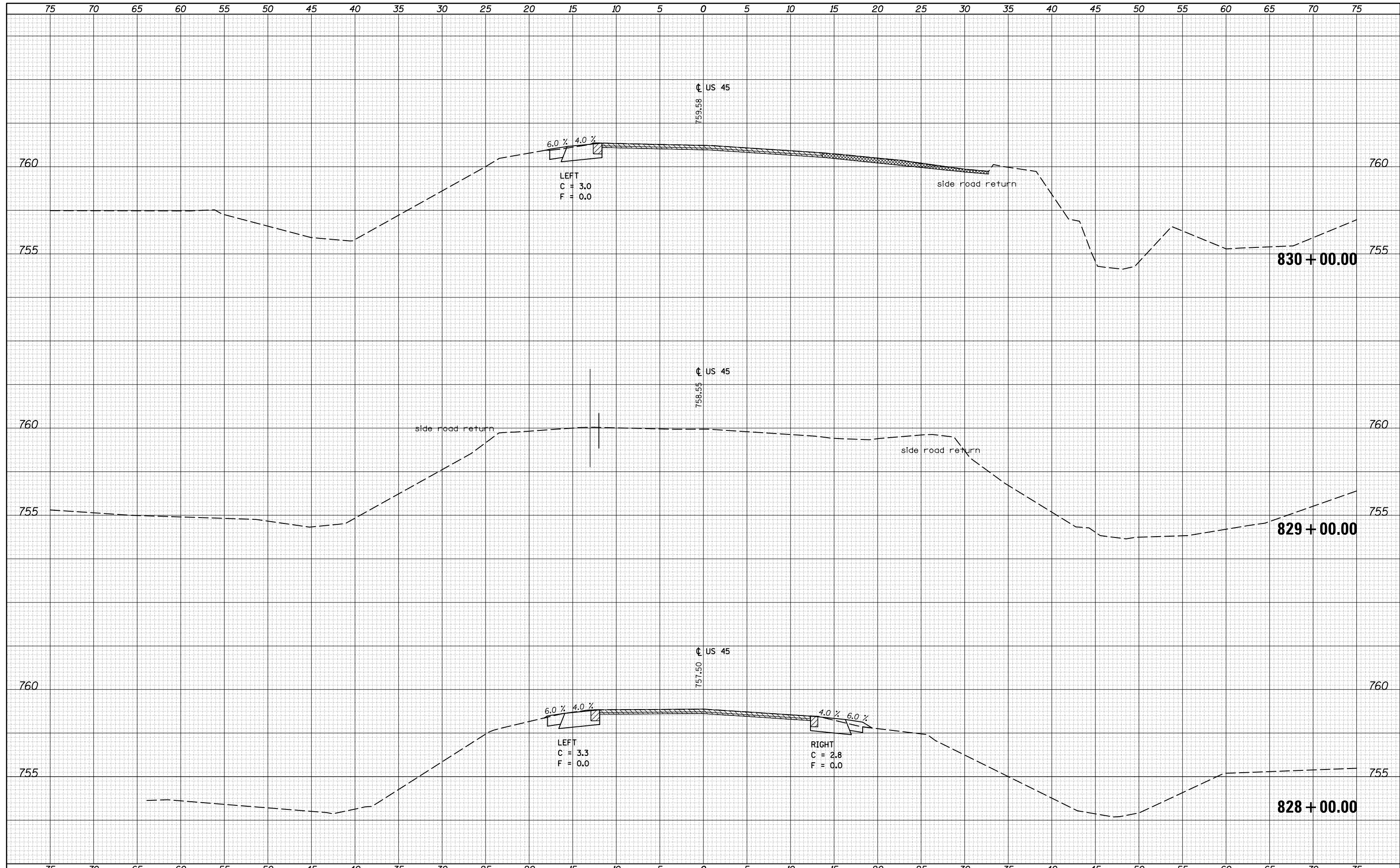
DATE	
BY	
ORIGINAL SURVEY	SURVEYED
NOTE BOOK	PLOTTED
NO.	TEMPLATE
	AREAS
	CHECKED



FILE NAME =	USER NAME = carrollr	DESIGNED -	REVISIED -	<b>STATE OF ILLINOIS</b> <b>DEPARTMENT OF TRANSPORTATION</b>	<b>US 45 CROSS SECTIONS</b>			F.A. RTE.	SECTION	COUNTY	TOTAL SHEETS	SHEET NO.
p:\IL084EBIDINTEG\Illinois.gov\PIDOT\Documents\IDOT Offices\District 5\Projects\0570707\CAD\Drawings\0570707-sht-xsec.dgn	DRAWN	REVISIED -	REVISIED -					•	(30X-2)RS-4&(31-X)RS-1	CHAMPAIGN	231	170
PLOT SCALE = 10.0000' / in.	CHECKED -	REVISIED -	REVISIED -					•FAS 1522 & FAU 7092				CONTRACT NO. 70707
*MODELNAME*	DATE -	REVISIED -	REVISIED -					ILLINOIS FED. AID PROJECT				
				SCALE:	SHEET	OF	SHEETS	STA. 826+00.00	TO STA. 827+00.00			

DATE	
BY	
FINISHED	
SURVEYED	
PLOTTED	
TEMPLATE	
AREAS	
CHECKED	
NO.	

DATE	
BY	
ORIGINAL	
SURVEY	
PLOTTED	
TEMPLATE	
AREAS	
CHECKED	
NO.	

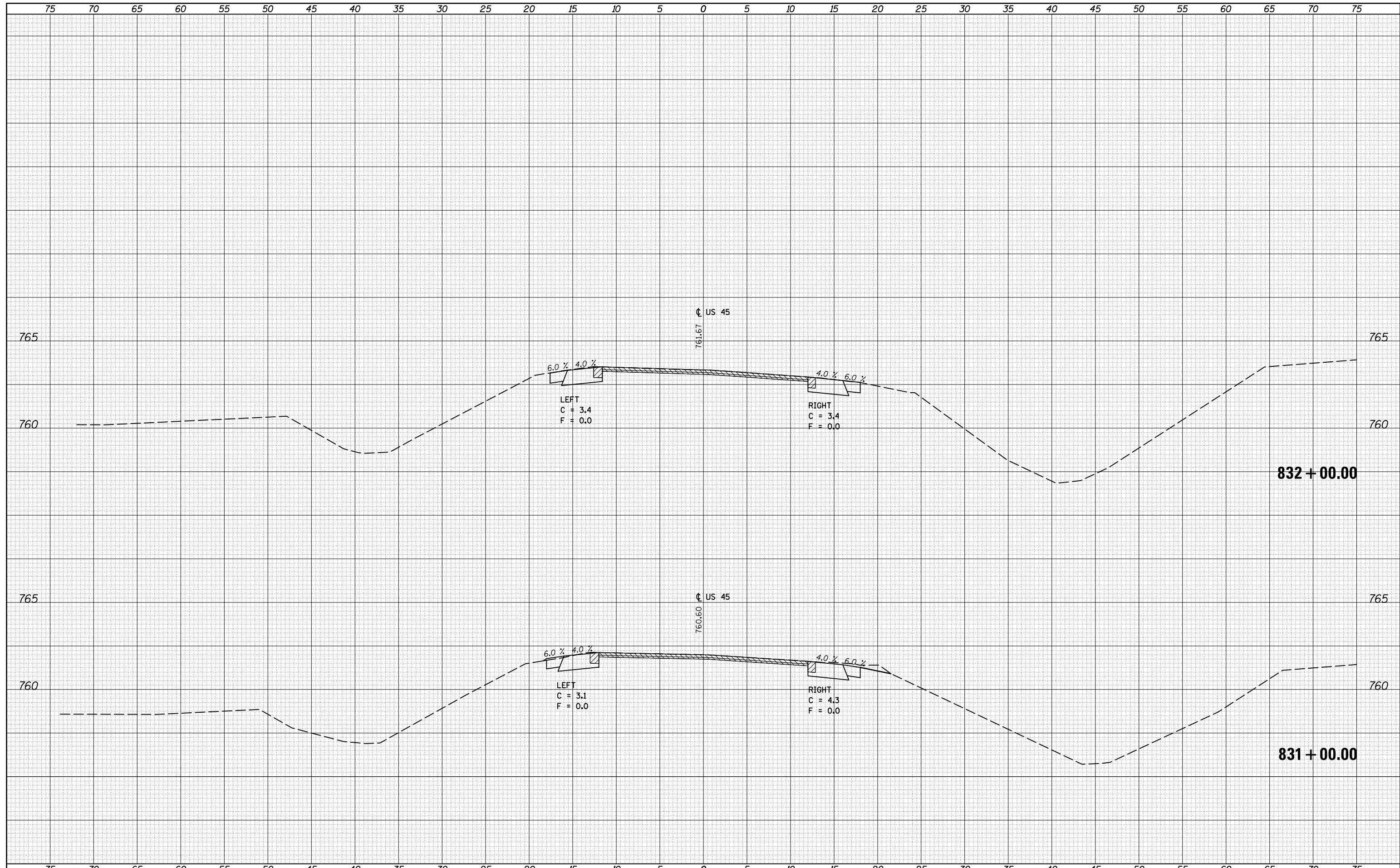


FILE NAME =	USER NAME = carrollrt	DESIGNED -	REVISIED -	<b>STATE OF ILLINOIS</b> <b>DEPARTMENT OF TRANSPORTATION</b>	<b>US 55 CROSS SECTIONS</b>	F.A. RTE.	SECTION	COUNTY	TOTAL SHEETS	SHEET NO.
pw:\IL084EBIDINTEG\Illinois.gov\PWIDOT\Documents\DOT Offices\District 5\Projects\0570707\CD\DRAWING\0570707-sht-xsec.dgn		REVISIED -	REVISIED -			(30X-2)RS-4&(31-X)RS-1	CHAMPAIGN	231	171	
PLOT SCALE = 10.0000 "/td> <td></td> <td>CHECKED -</td> <td>REVISIED -</td> <td>*FAS 1522 &amp; FAU 7092</td> <td>CONTRACT NO. 70707</td> <td></td> <td></td>		CHECKED -	REVISIED -			*FAS 1522 & FAU 7092	CONTRACT NO. 70707			
PLOT DATE = 12/4/2015		DATE -	REVISIED -			ILLINOIS FED. AID PROJECT				

SCALE: SHEET OF SHEETS STA. 828+00.00 TO STA. 830+00.00

DATE	
BY	
FINAL SURVEY	SURVEYED
NOTE BOOK	PLOTTED
NO.	TEMPLATE
	AREAS
	CHECKED

DATE	
BY	
ORIGINAL SURVEY	SURVEYED
NOTE BOOK	PLOTTED
NO.	TEMPLATE
	AREAS
	CHECKED

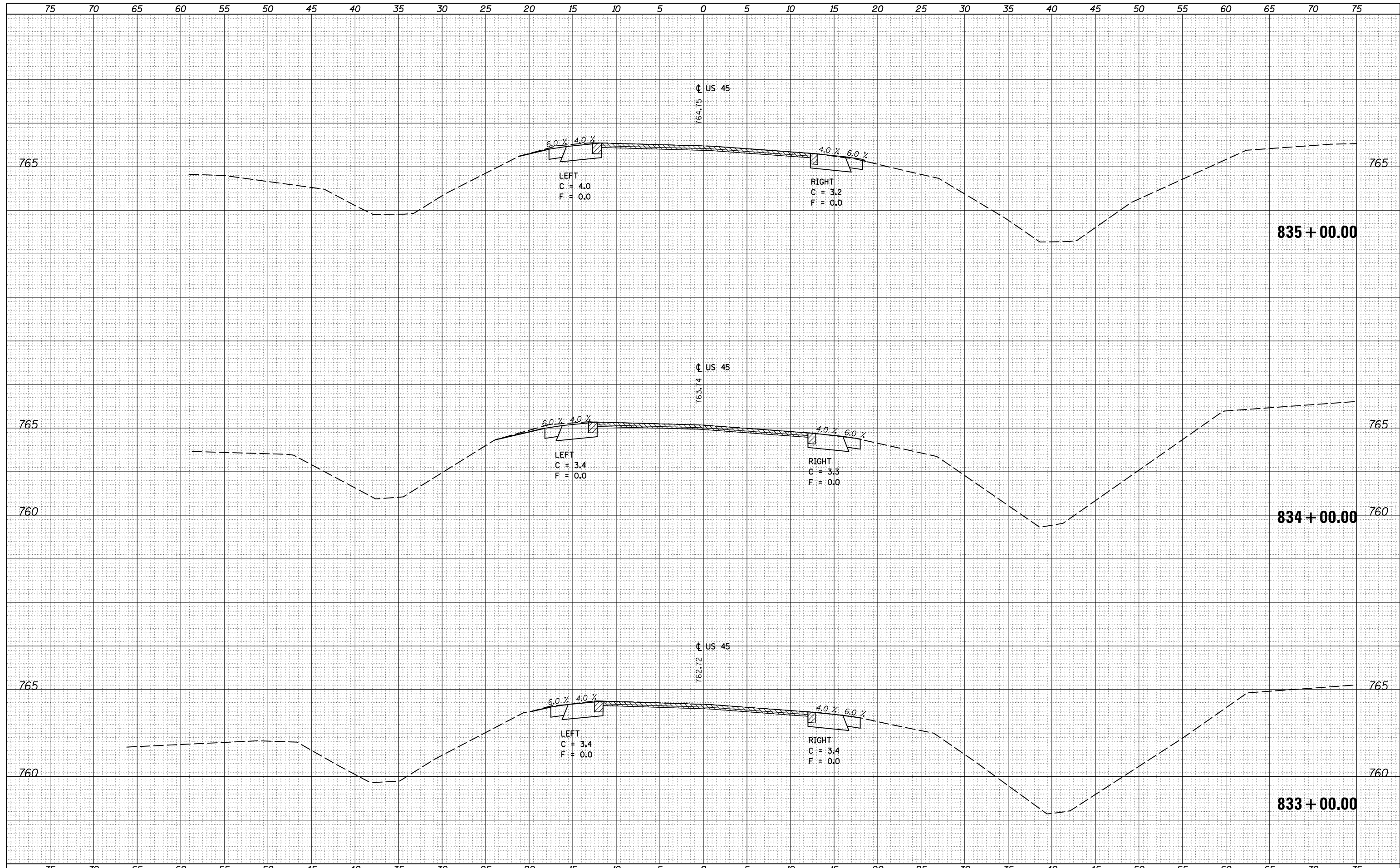


FILE NAME =	USER NAME = carrollr	DESIGNED -	REVISIED -	<b>STATE OF ILLINOIS</b> <b>DEPARTMENT OF TRANSPORTATION</b>	<b>US 55 CROSS SECTIONS</b>	F.A. RTE.	SECTION	COUNTY	TOTAL SHEETS	SHEET NO.
pw:\IL084EBIDINTEG\Illinois.gov\PIDOT\Documents\IDOT Offices\District 5\Projects\0570707\CAD\Drawings\0570707-sht-xsec.dgn		REVISIED -	REVISIED -			• (30X-2)RS-4&(31-X)RS-1	231	172		
PLOT SCALE = 10.0000' / in.	CHECKED -	REVISIED -	REVISIED -			• FAS 1522 & FAU 7092	CONTRACT NO. 70707			
*MODELNAME*	DATE -	REVISIED -	REVISIED -			ILLINOIS FED. AID PROJECT				
SCALE:						SHEET	OF	SHEETS	STA. 831+00.00	TO STA. 832+00.00



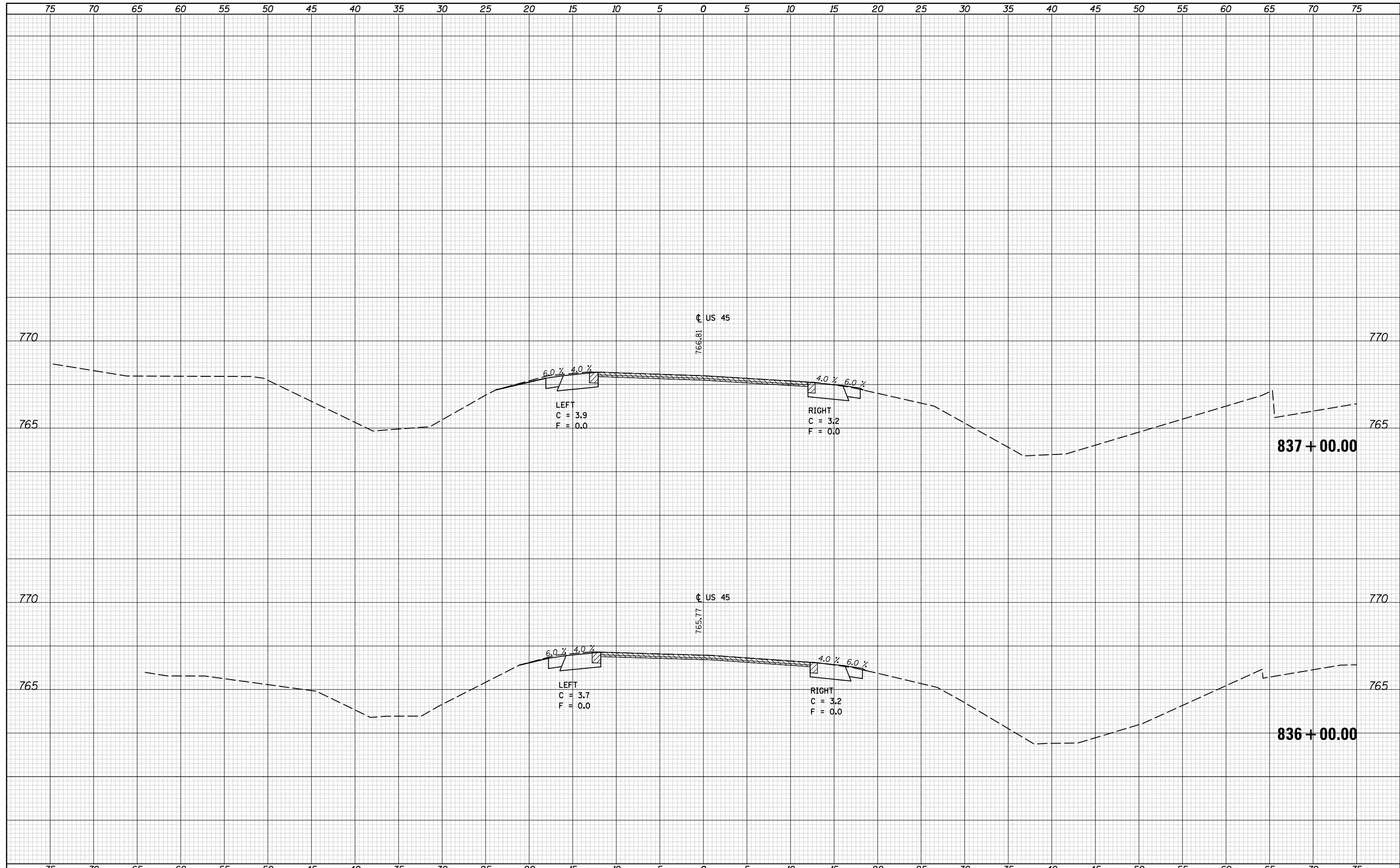
DATE	
BY	
FINAL SURVEY NO.	
SURVEYED PLOTTED	
TEMPLATE AREAS CHECKED	
NOTE BOOK AREAS CHECKED	

DATE	
BY	
ORIGINAL SURVEY NO.	
SURVEYED PLOTTED	
TEMPLATE AREAS CHECKED	
NOTE BOOK AREAS CHECKED	



DATE	
BY	
FINAL SURVEY	SURVEYED
NOTE BOOK	PLOTTED
NO.	TEMPLATE
	AREAS
	CHECKED

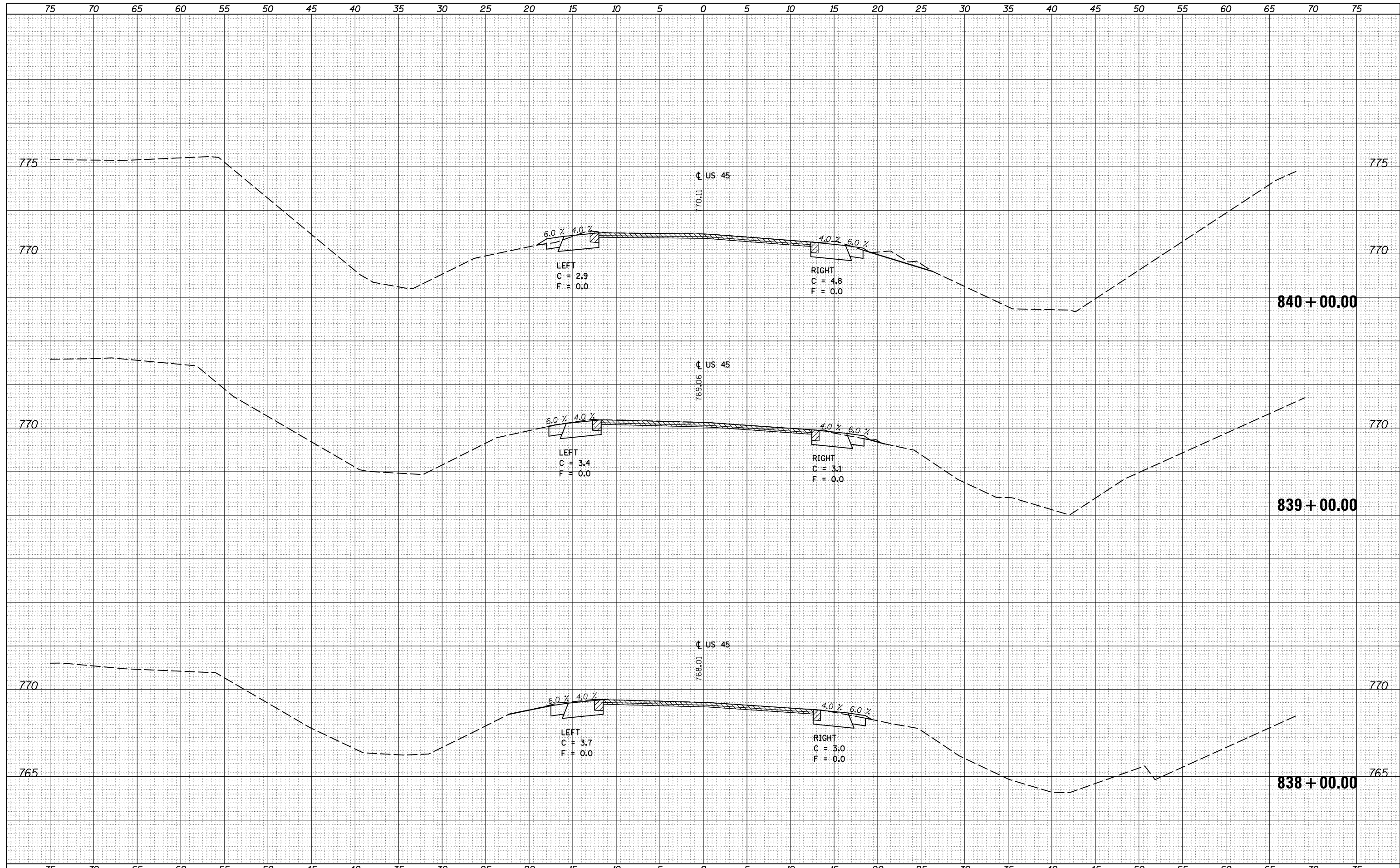
DATE	
BY	
ORIGINAL SURVEY	SURVEYED
NOTE BOOK	PLOTTED
NO.	TEMPLATE
	AREAS
	CHECKED



FILE NAME =	USER NAME = carrollt	DESIGNED -	REVISIED -	<b>STATE OF ILLINOIS</b> <b>DEPARTMENT OF TRANSPORTATION</b>	<b>US 45 CROSS SECTIONS</b>	F.A. RTE.	SECTION	COUNTY	TOTAL SHEETS	SHEET NO.
pw:\IL084EBIDINTEG.Illinois.gov\PIWIDOT\Documents\IDOT Offices\District 5\Projects\0570707\CADD\Drawn\0570707-sht-xsec.dgn		REVISIED -	REVISIED -			• (30X-2)RS-4&(31-X)RS-1	231	174		
PLOT SCALE = 10.0000' / in.	CHECKED -	REVISIED -	REVISIED -			• FAS 1522 & FAU 7092	CONTRACT NO. 70707			
*MODELNAME*	DATE -	REVISIED -	REVISIED -			ILLINOIS FED. AID PROJECT				
SCALE: SHEET OF SHEETS STA. 836+00.00 TO STA. 837+00.00										

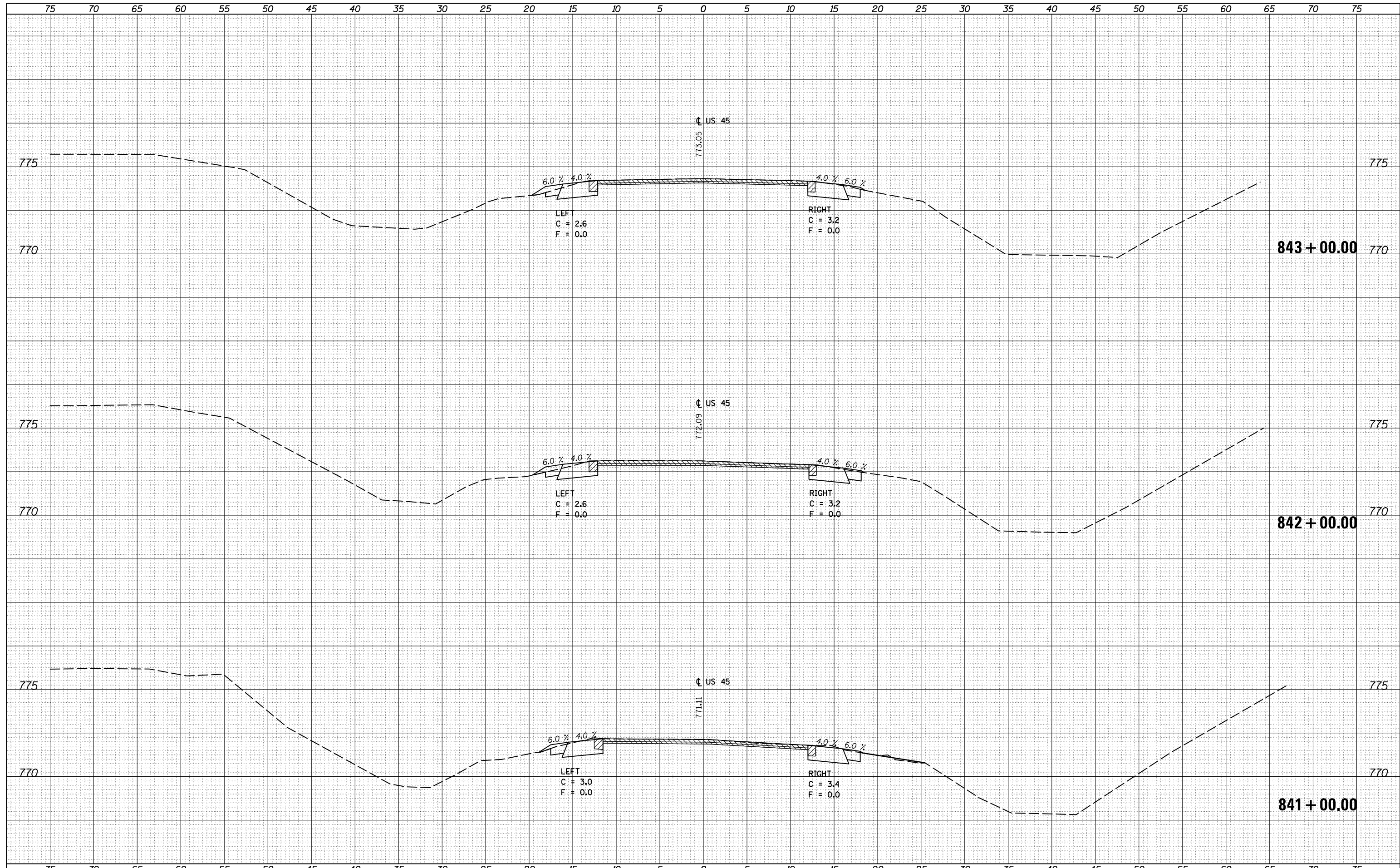
DATE	
BY	
SURVEYED	
PLOTTED	
TEMPLATE	
NOTE BOOK	
AREAS CHECKED	
NO.	

DATE	
BY	
SURVEYED	
PLOTTED	
TEMPLATE	
NOTE BOOK	
AREAS CHECKED	
NO.	



DATE	
BY	
FINAL SURVEY	SURVEYED
NOTE BOOK	PLOTTED
NO.	TEMPLATE
	AREAS
	CHECKED

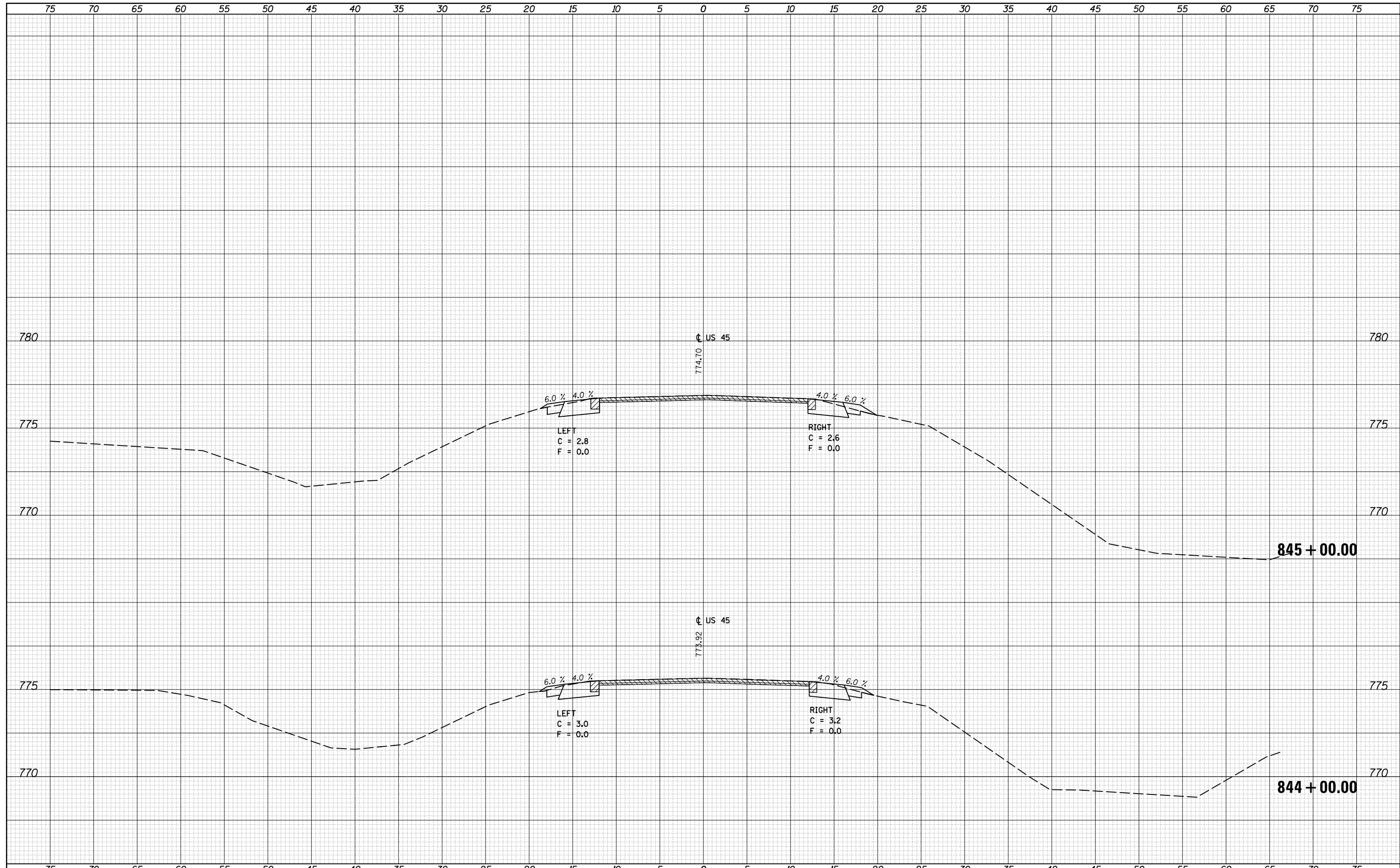
DATE	
BY	
ORIGINAL SURVEY	SURVEYED
NOTE BOOK	PLOTTED
NO.	TEMPLATE
	AREAS
	CHECKED



FILE NAME =	USER NAME = carrollt	DESIGNED -	REVISIED -	<b>STATE OF ILLINOIS</b> <b>DEPARTMENT OF TRANSPORTATION</b>	<b>US 45 CROSS SECTIONS</b> SCALE: SHEET OF SHEETS STA. 841+00.00 TO STA. 843+00.00			F.A. RTE.	SECTION	COUNTY	TOTAL SHEETS	SHEET NO.
pw:\IL084EBIDINTEG.illinois.gov\PIWIDOT\Documents\IDOT Offices\District 5\Projects\0570707\CAD\Drawings\0570707-sht-xsec.dgn		CHECKED -	REVISIED -					• (30X-2)RS-4&(31-X)RS-1	CHAMPAIGN	231	176	
*MODELNAME*		DATE -	REVISIED -					*FAS 1522 & FAU 7092	CONTRACT NO. 70707	ILLINOIS FED. AID PROJECT		

DATE	
BY	
FINAL SURVEY	SURVEYED
NOTE BOOK	PLOTTED
NO.	TEMPLATE
	AREAS
	CHECKED

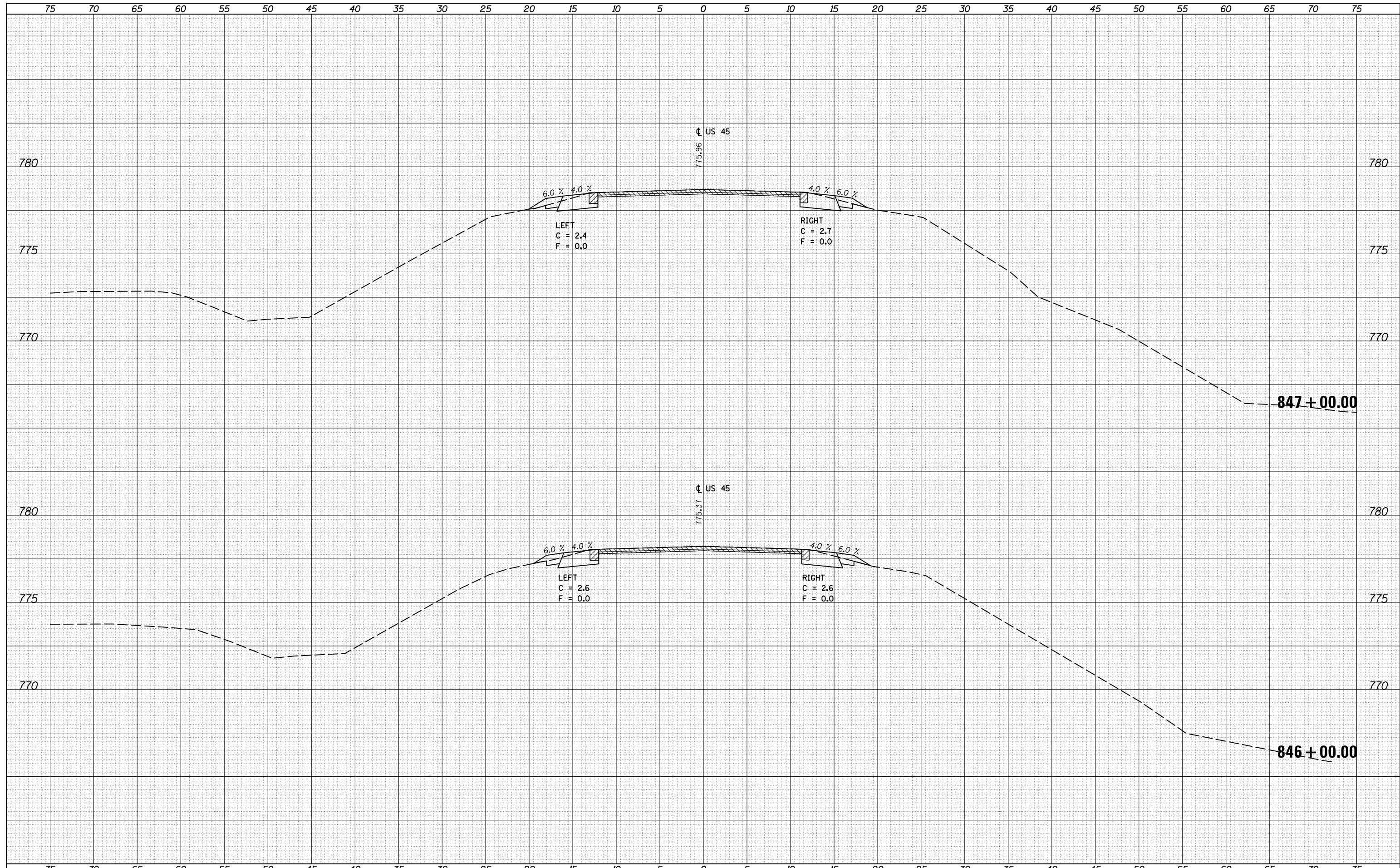
DATE	
BY	
ORIGINAL SURVEY	SURVEYED
NOTE BOOK	PLOTTED
NO.	TEMPLATE
	AREAS
	CHECKED



FILE NAME =	USER NAME = carrollr	DESIGNED -	REVISIED -	<b>STATE OF ILLINOIS</b> <b>DEPARTMENT OF TRANSPORTATION</b>	<b>US 55 CROSS SECTIONS</b>	F.A. RTE.	SECTION	COUNTY	TOTAL SHEETS	SHEET NO.
\\IL084EBIDINTEG...	DOT Offices\District 5\Projects\0570707\CADD\Design\0570707-sht-xsec.dgn	REVISIED -	REVISIED -			• (30X-2)RS-4&(31-X)RS-1	231	177		
MODELNAME\$	PLOT SCALE = 10.0000' / in.	CHECKED -	REVISIED -			• FAS 1522 & FAU 7092	CONTRACT NO. 70707			
	PLOT DATE = 12/4/2015	DATE -	REVISIED -			ILLINOIS FED. AID PROJECT				
SCALE:						SHEET	OF	SHEETS	STA. 844+00.00 TO STA. 845+00.00	

DATE	
BY	
FINAL SURVEY	SURVEYED
NOTE BOOK	PLOTTED
NO.	TEMPLATE
	AREAS
	CHECKED

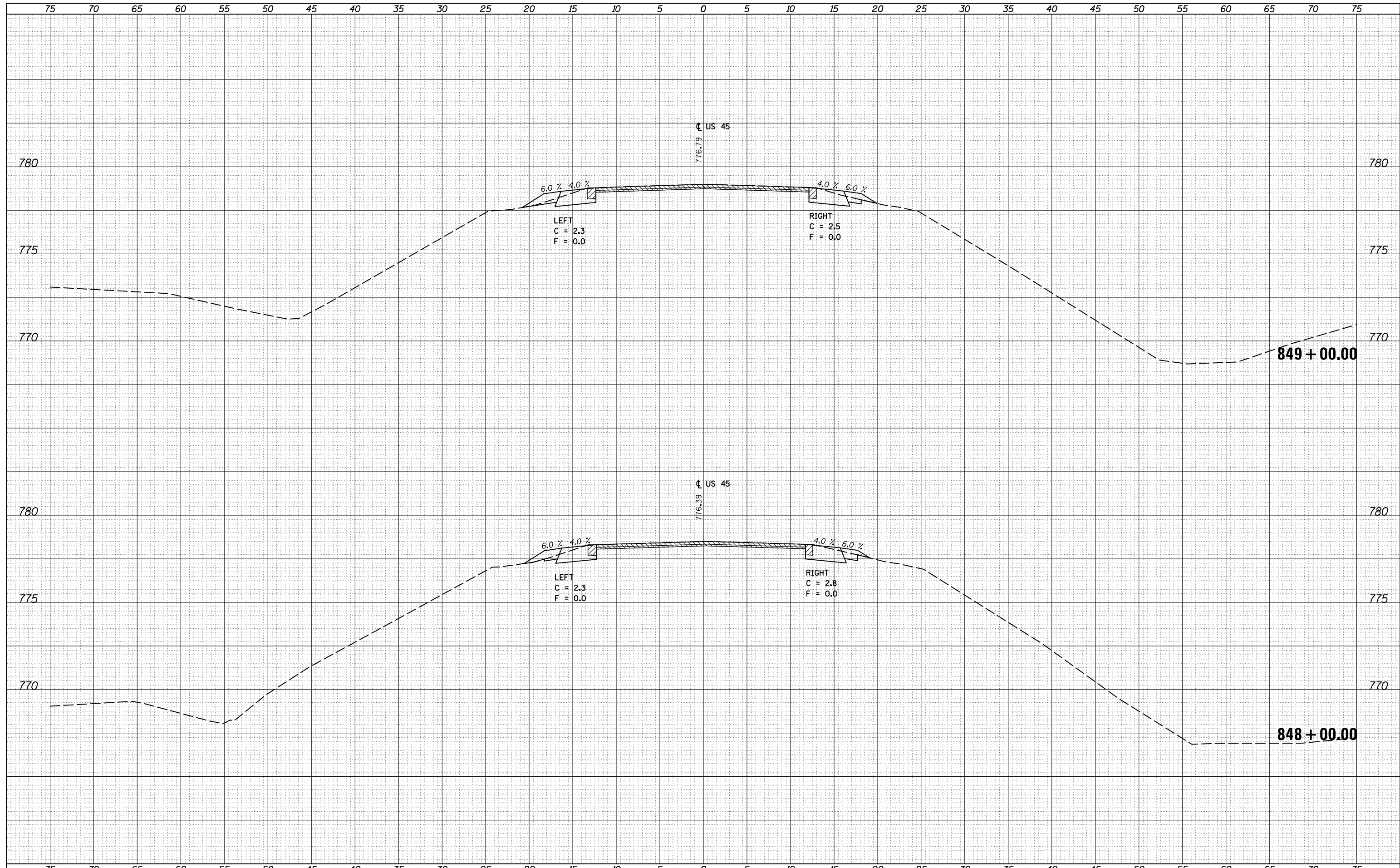
DATE	
BY	
ORIGINAL SURVEY	SURVEYED
NOTE BOOK	PLOTTED
NO.	TEMPLATE
	AREAS
	CHECKED



FILE NAME =	USER NAME = corollrt	DESIGNED -	REVISED -	<b>STATE OF ILLINOIS</b> <b>DEPARTMENT OF TRANSPORTATION</b>	<b>US 45 CROSS SECTIONS</b>	F.A. RTE.	SECTION	COUNTY	TOTAL SHEETS	SHEET NO.	
pw:\IL084EBIDINTEG\Illinois.gov\PIWIDOT\Documents\IDOT Offices\District 5\Projects\0570707\CAD\Drawings\0570707-sht-xsec.dgn	PLLOT SCALE = 10.0000' / in.	CHECKED -	REVISED -			• (30X-2)RS-4&(31-X)RS-1	CHAMPAIGN	231	178		
\$MODELNAME\$	PLLOT DATE = 12/4/2015	DATE -	REVISED -			•FAS 1522 & FAU 7092	CONTRACT NO. 70707	ILLINOIS FED. AID PROJECT			
						SCALE:	SHEET OF SHEETS	STA. 846+00.00 TO STA. 847+00.00			

DATE	
BY	
FINAL SURVEY	SURVEYED
NOTE BOOK	PLOTTED
NO.	TEMPLATE
	AREAS
	CHECKED

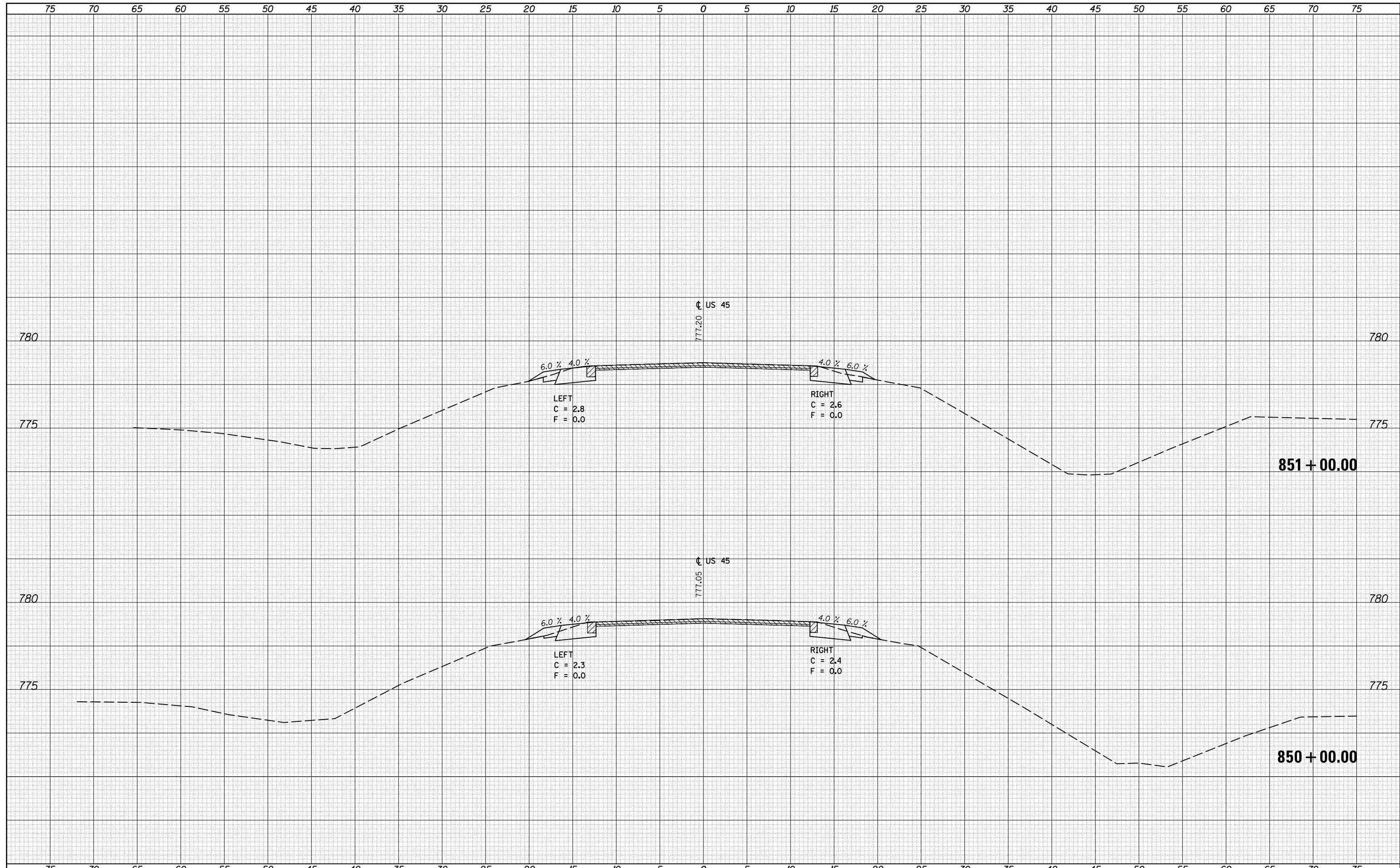
DATE	
BY	
ORIGINAL SURVEY	SURVEYED
NOTE BOOK	PLOTTED
NO.	TEMPLATE
	AREAS
	CHECKED



FILE NAME =	USER NAME = corollrt	DESIGNED -	REVISIED -	<b>STATE OF ILLINOIS</b> <b>DEPARTMENT OF TRANSPORTATION</b>	<b>US 45 CROSS SECTIONS</b>	F.A. RTE.	SECTION	COUNTY	TOTAL SHEETS	SHEET NO.
pw:\IL084EBIDINTEG\Illinois.gov\PIDOT\Documents\IDOT Offices\District 5\Projects\0570707\CADD\Design\0570707-sht-xsec.dgn		REVISIED -	REVISIED -			• (30X-2)RS-4&(31-X)RS-1	CHAMPAIGN	231	179	
PLOT SCALE = 10.0000 "/td> <td></td> <td>CHECKED -</td> <td>REVISIED -</td> <td>•FAS 1522 &amp; FAU 7092</td> <td>CONTRACT NO. 70707</td> <td></td> <td></td>		CHECKED -	REVISIED -			•FAS 1522 & FAU 7092	CONTRACT NO. 70707			
PLOT DATE = 12/4/2015		DATE -	REVISIED -			ILLINOIS FED. AID PROJECT				

DATE	
BY	
FINAL SURVEY	SURVEYED
NOTE BOOK	PLOTTED
NO.	TEMPLATE
	AREAS
	CHECKED

DATE	
BY	
ORIGINAL SURVEY	SURVEYED
NOTE BOOK	PLOTTED
NO.	TEMPLATE
	AREAS
	CHECKED



FILE NAME =	USER NAME = carrollr	DESIGNED -	REVISIED -	<b>STATE OF ILLINOIS</b> <b>DEPARTMENT OF TRANSPORTATION</b>	<b>US 45 CROSS SECTIONS</b>	F.A. RTE.	SECTION	COUNTY	TOTAL SHEETS	SHEET NO.
\\IL084EBIDINTEG...	DOT Offices\District 5\Projects\0570707\CAD\Drawn\0570707-sht-xsec.dgn	REVISIED -	REVISIED -			• (30X-2)RS-4&(31-X)RS-1	CHAMPAIGN	231	180	
	PLOT SCALE = 10.0000' / in.	CHECKED -	REVISIED -			• FAS 1522 & FAU 7092	CONTRACT NO. 70707			
*MODELNAME*	PLOT DATE = 12/4/2015	DATE -	REVISIED -			ILLINOIS FED. AID PROJECT				

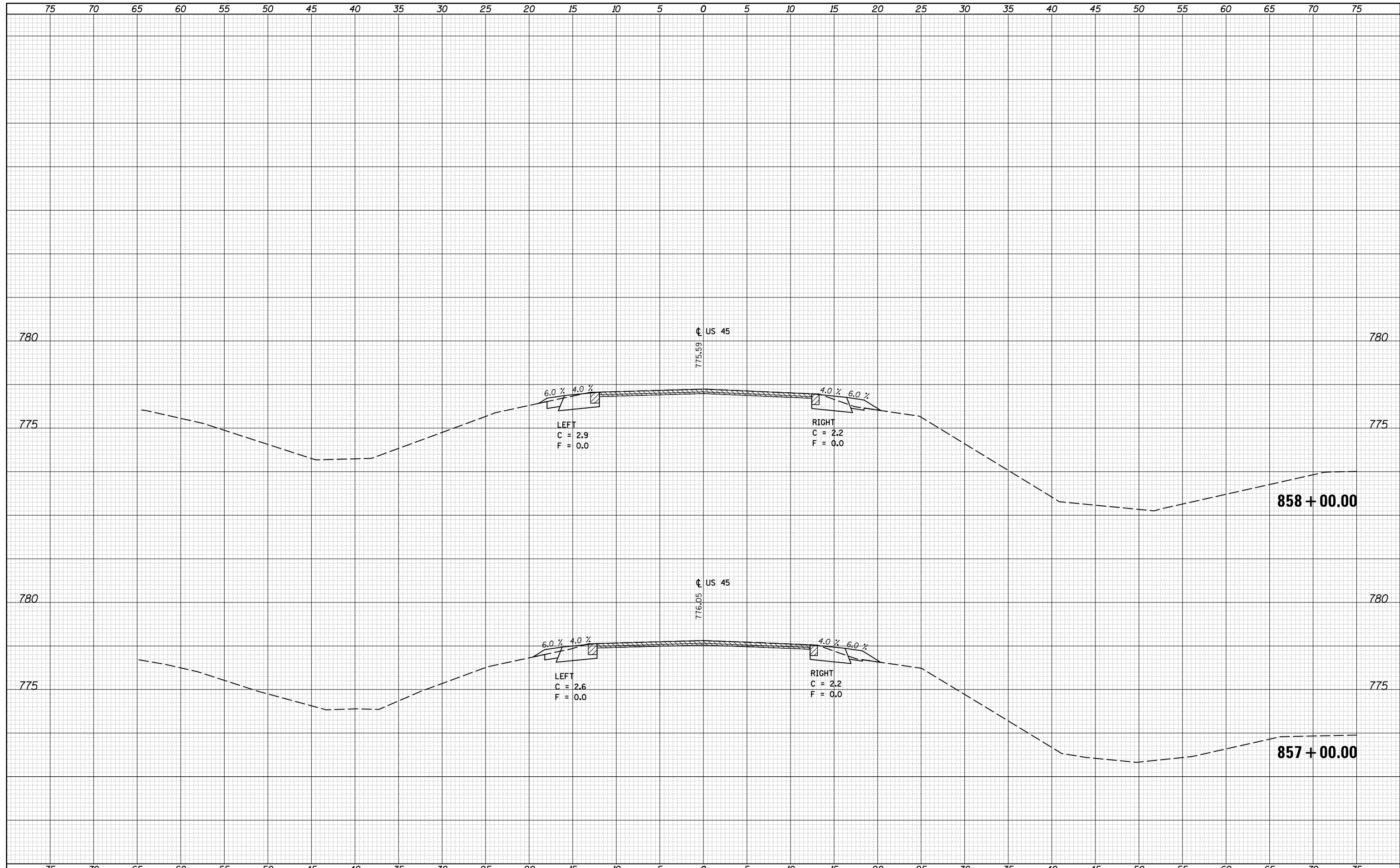






DATE	
BY	
FINAL SURVEY	SURVEYED
NOTE BOOK	PLOTTED
NO.	TEMPLATE
	AREAS CHECKED

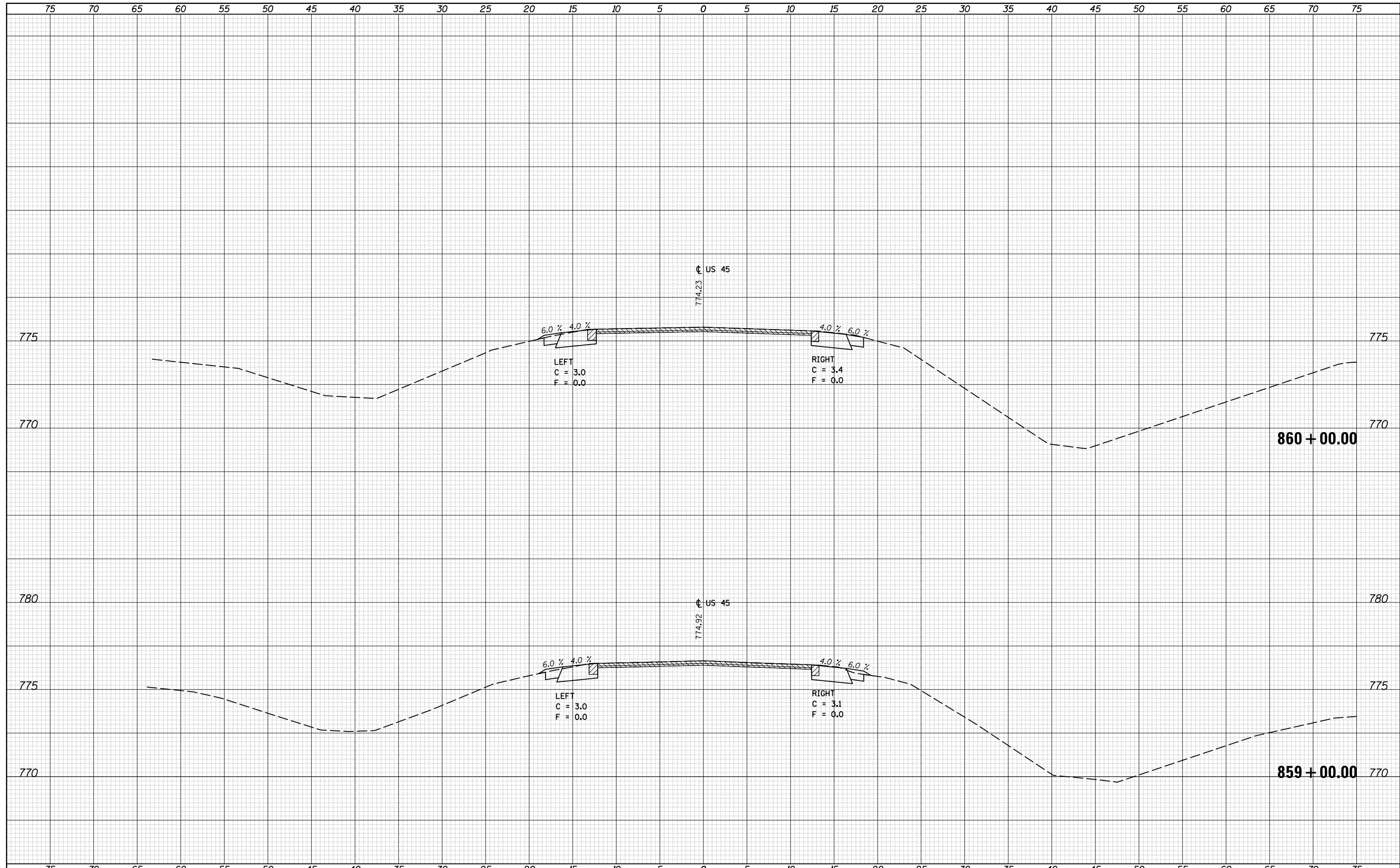
DATE	
BY	
ORIGINAL SURVEY	SURVEYED
NOTE BOOK	PLOTTED
NO.	TEMPLATE
	AREAS CHECKED



FILE NAME =	USER NAME = carrollr	DESIGNED -	REVISIED -	<b>STATE OF ILLINOIS</b> <b>DEPARTMENT OF TRANSPORTATION</b>	<b>US 45 CROSS SECTIONS</b>			F.A. RTE.	SECTION	COUNTY	TOTAL SHEETS	SHEET NO.
pw:\IL084EBIDINTEG.illinois.gov\PIWIDOT\Documents\IDOT Offices\District 5\Projects\0570707\CADD\Design\0570707-sht-xsec.dgn		REVISIED -	REVISIED -					• (30X-2)RS-4&(31-X)RS-1	CHAMPAIGN	231	183	
PLOT SCALE = 10.0000 "/td> <td>CHECKED -</td> <td>REVISIED -</td> <td>REVISIED -</td> <td>• FAS 1522 &amp; FAU 7092</td> <td colspan="3">CONTRACT NO. 70707</td>	CHECKED -	REVISIED -	REVISIED -					• FAS 1522 & FAU 7092	CONTRACT NO. 70707			
*MODELNAME*	DATE -	REVISIED -	REVISIED -					ILLINOIS FED. AID PROJECT				

DATE	
BY	
FINAL SURVEY	SURVEYED
NOTE BOOK	PLOTTED
NO.	TEMPLATE
	AREAS
	CHECKED

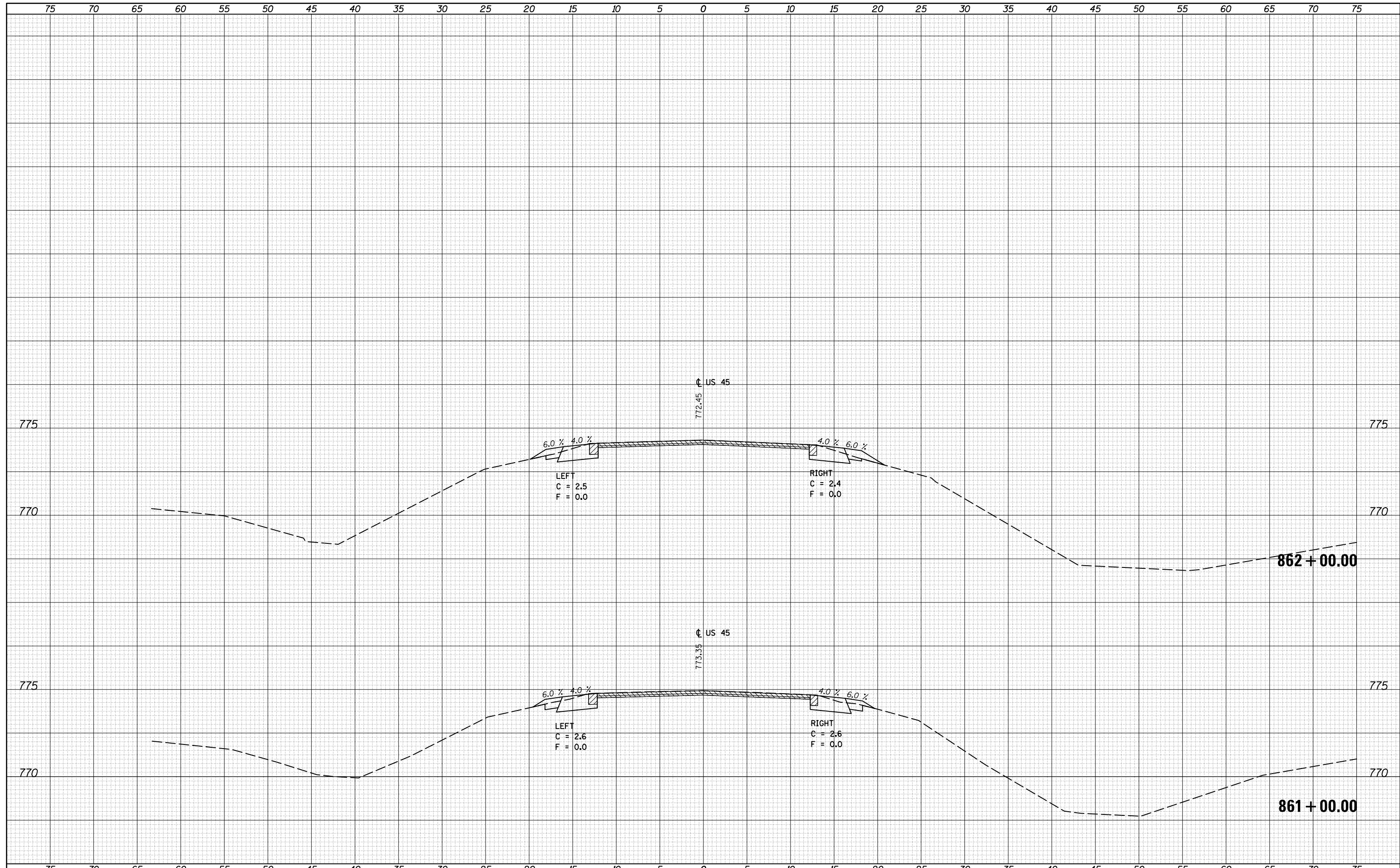
DATE	
BY	
ORIGINAL SURVEY	SURVEYED
NOTE BOOK	PLOTTED
NO.	TEMPLATE
	AREAS
	CHECKED



FILE NAME =	USER NAME = carrollr	DESIGNED -	REVISIED -	<b>STATE OF ILLINOIS</b> <b>DEPARTMENT OF TRANSPORTATION</b>	<b>US 45 CROSS SECTIONS</b>	F.A. RTE.	SECTION	COUNTY	TOTAL SHEETS	SHEET NO.
pw:\IL084EBIDINTEG\Illinois.gov\PIDOT\Documents\IDOT Offices\District 5\Projects\0570707\CADD\Drawn\0570707-sht-xsec.dgn		REVISIED -	REVISIED -			•	(30X-2)RS-4&(31-X)RS-1	CHAMPAIGN	231	184
		CHECKED -	REVISIED -			•	FAS 1522 & FAU 7092			CONTRACT NO. 70707
*MODELNAME*	PLOT DATE = 12/4/2015	DATE -	REVISIED -			ILLINOIS FED. AID PROJECT				
SCALE:						SHEET	OF	SHEETS	STA. 859+00.00	TO STA. 860+00.00

DATE	
BY	
FINISHED	
PLOTTED	
TEMPLATE	
AREAS	
CHECKED	
NO.	

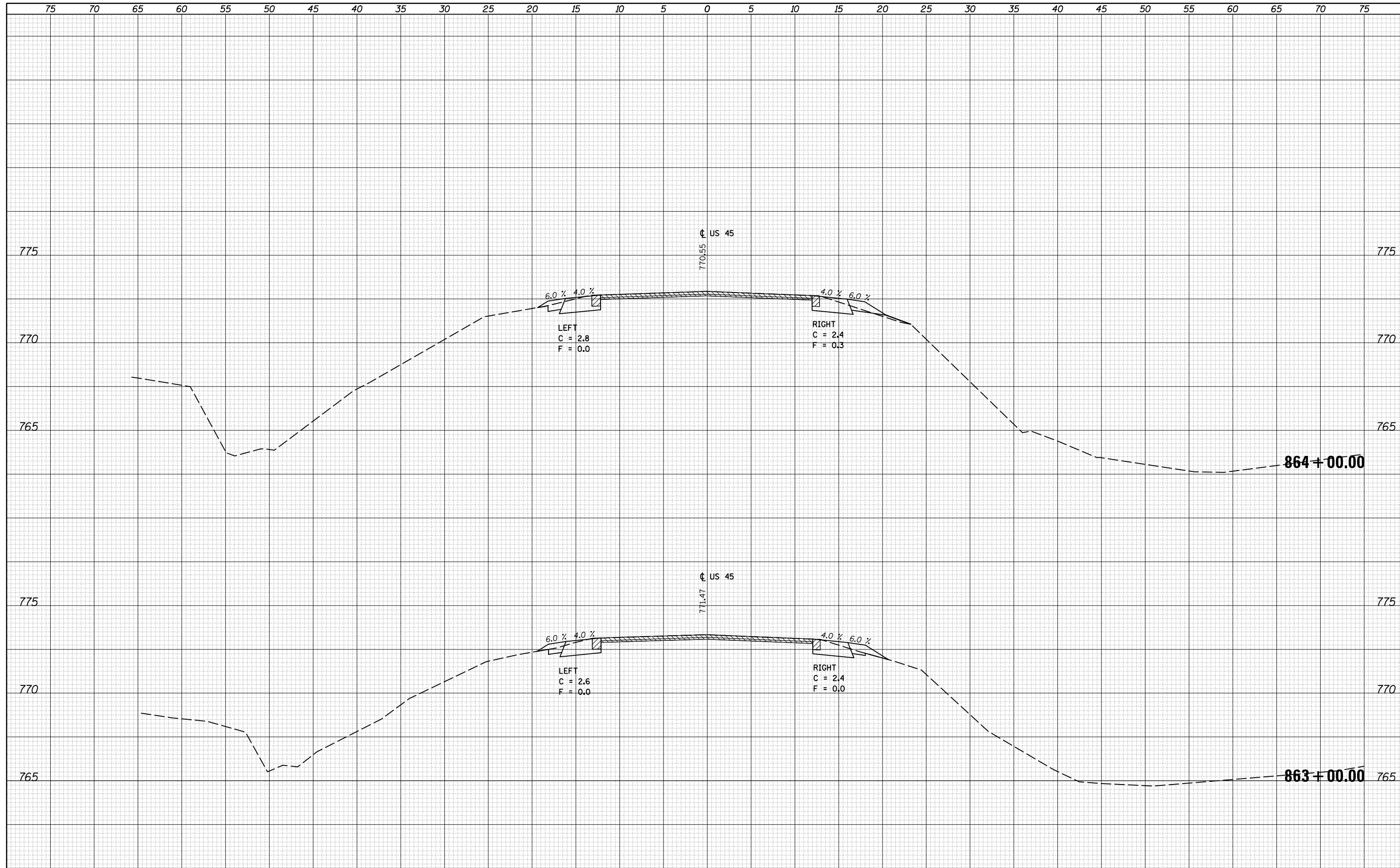
DATE	
BY	
ORIGINAL	
PLOTTED	
TEMPLATE	
AREAS	
CHECKED	
NO.	



FILE NAME =	USER NAME = corollrt	DESIGNED -	REVISOR -	<b>STATE OF ILLINOIS</b> <b>DEPARTMENT OF TRANSPORTATION</b>	<b>US 45 CROSS SECTIONS</b>	F.A. RTE.	SECTION	COUNTY	TOTAL SHEETS	SHEET NO.
pw:\IL084EBIDINTEG\Illinois.gov\PIWIDOT\Documents\IDOT Offices\District 5\Projects\0570707\CAD\Drawings\0570707-sht-xsec.dgn	PLLOT SCALE = 10.0000' / in.	CHECKED -	REVISOR -			• (30X-2)RS-4&(31-X)RS-1	231	185		
*MODELNAME*	PLLOT DATE = 12/4/2015	DATE -	REVISOR -			*FAS 1522 & FAU 7092	CONTRACT NO. 70707			
SCALE: SHEET OF SHEETS STA. 861+00.00 TO STA. 862+00.00						ILLINOIS FED. AID PROJECT				

DATE	
BY	
FINAL SURVEY	SURVEYED
NOTE BOOK	PLOTTED
NO.	TEMPLATE
	AREAS
	CHECKED

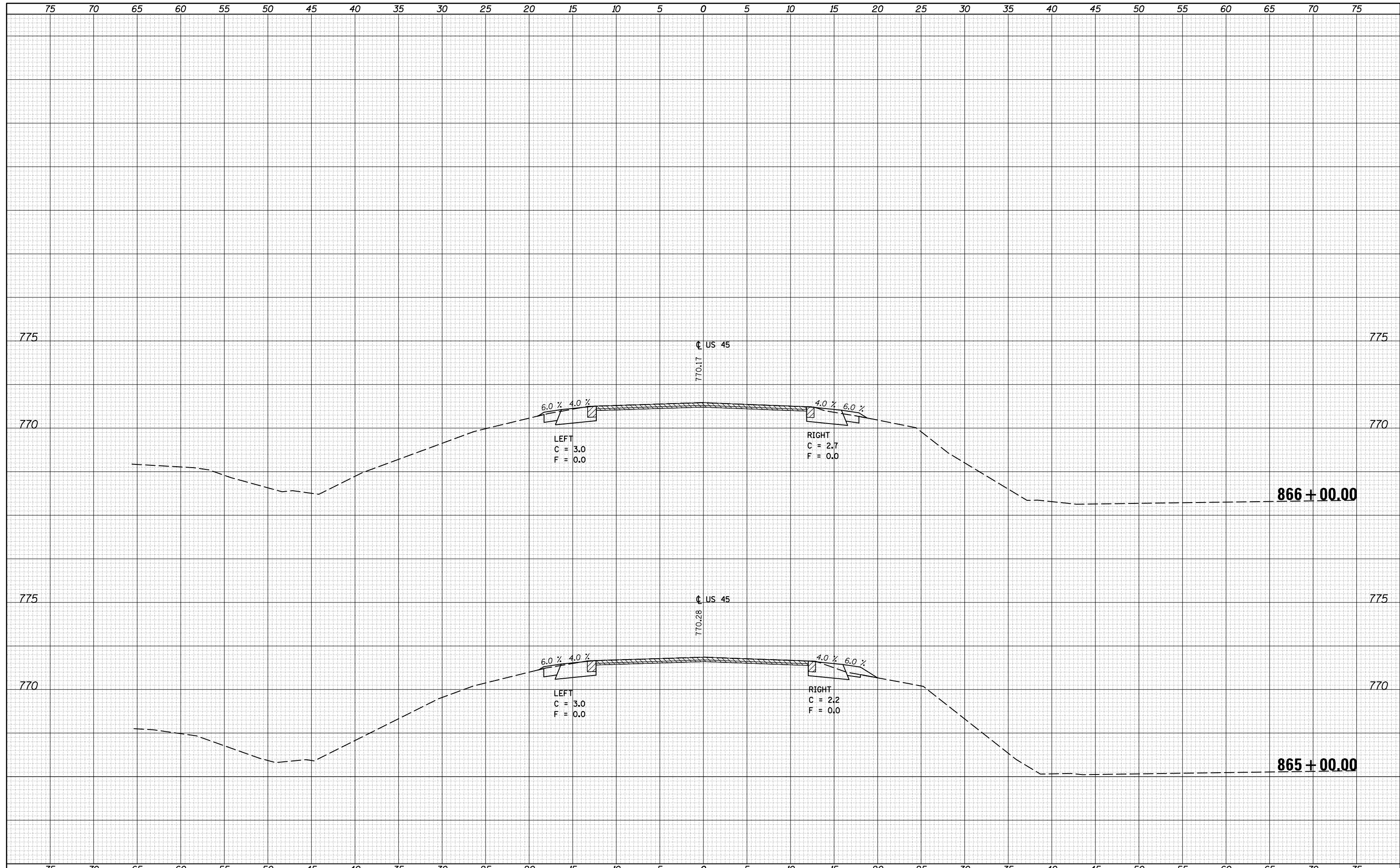
DATE	
BY	
ORIGINAL SURVEY	SURVEYED
NOTE BOOK	PLOTTED
NO.	TEMPLATE
	AREAS
	CHECKED



FILE NAME =	USER NAME = corrollr	DESIGNED -	REVISIED -	<b>STATE OF ILLINOIS</b> <b>DEPARTMENT OF TRANSPORTATION</b>	<b>US 45 CROSS SECTIONS</b>	F.A. RTE.	SECTION	COUNTY	TOTAL SHEETS	SHEET NO.	
pw:\IL084EBIDINTEG.Illinois.gov\PIDOT\Documents\IDOT Offices\District 5\Projects\0570707\CD\DRAWING\0570707-sht-xsec.dgn	PLLOT SCALE = 10.0000' / in.	CHECKED -	REVISIED -			• (30X-2)RS-4&(31-X)RS-1	CHAMPAIGN	231	186		
*MODELNAME*	PLLOT DATE = 12/4/2015	DATE -	REVISIED -			*FAS 1522 & FAU 7092	CONTRACT NO. 70707	ILLINOIS FED. AID PROJECT			
						SCALE:	SHEET	OF	SHEETS	STA. 863+00.00	TO STA. 864+00.00

DATE	
BY	
SURVEYED	
PLOTTED	
TEMPLATE	
AREAS	
CHECKED	
FINAL SURVEY	
NOTE BOOK	
NO.	

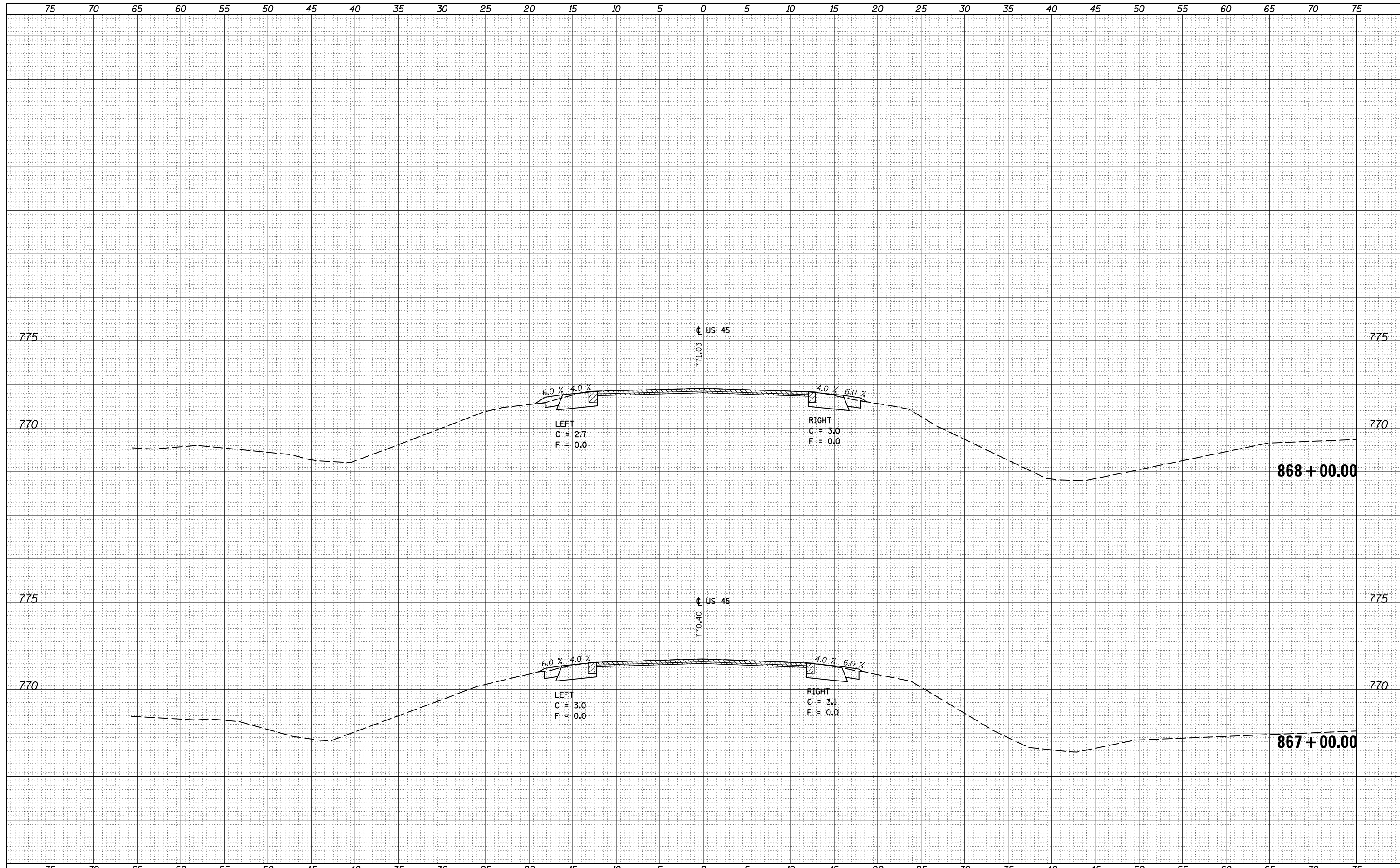
DATE	
BY	
SURVEYED	
PLOTTED	
TEMPLATE	
AREAS	
CHECKED	
ORIGINAL SURVEY	
NOTE BOOK	
NO.	



FILE NAME =	USER NAME = carrollr	DESIGNED -	REVISIED -	<b>STATE OF ILLINOIS</b> <b>DEPARTMENT OF TRANSPORTATION</b>	<b>US 45 CROSS SECTIONS</b>	F.A. RTE.	SECTION	COUNTY	TOTAL SHEETS	SHEET NO.
p:\IL084EBIDINTEG\Illinois.gov\PIDOT\Documents\IDOT Offices\District 5\Projects\0570707\CAD\DRAWING\0570707-sht-xsec.dgn		REVISIED -	REVISIED -			• (30X-2)RS-4&(31-X)RS-1	CHAMPAIGN	231	187	
PLOT SCALE = 10.0000' / in.	CHECKED -	REVISIED -	REVISIED -			• FAS 1522 & FAU 7092	CONTRACT NO. 70707			
*MODELNAME*	DATE -	REVISIED -	REVISIED -			ILLINOIS FED. AID PROJECT				
SCALE:						SHEET	OF	SHEETS	STA. 865+00.00	TO STA. 866+00.00

DATE	
BY	
FINAL SURVEY	SURVEYED
NOTE BOOK NO.	PLOTTED
	TEMPLATE
	AREAS CHECKED

DATE	
BY	
ORIGINAL SURVEY	SURVEYED
NOTE BOOK NO.	PLOTTED
	TEMPLATE
	AREAS CHECKED

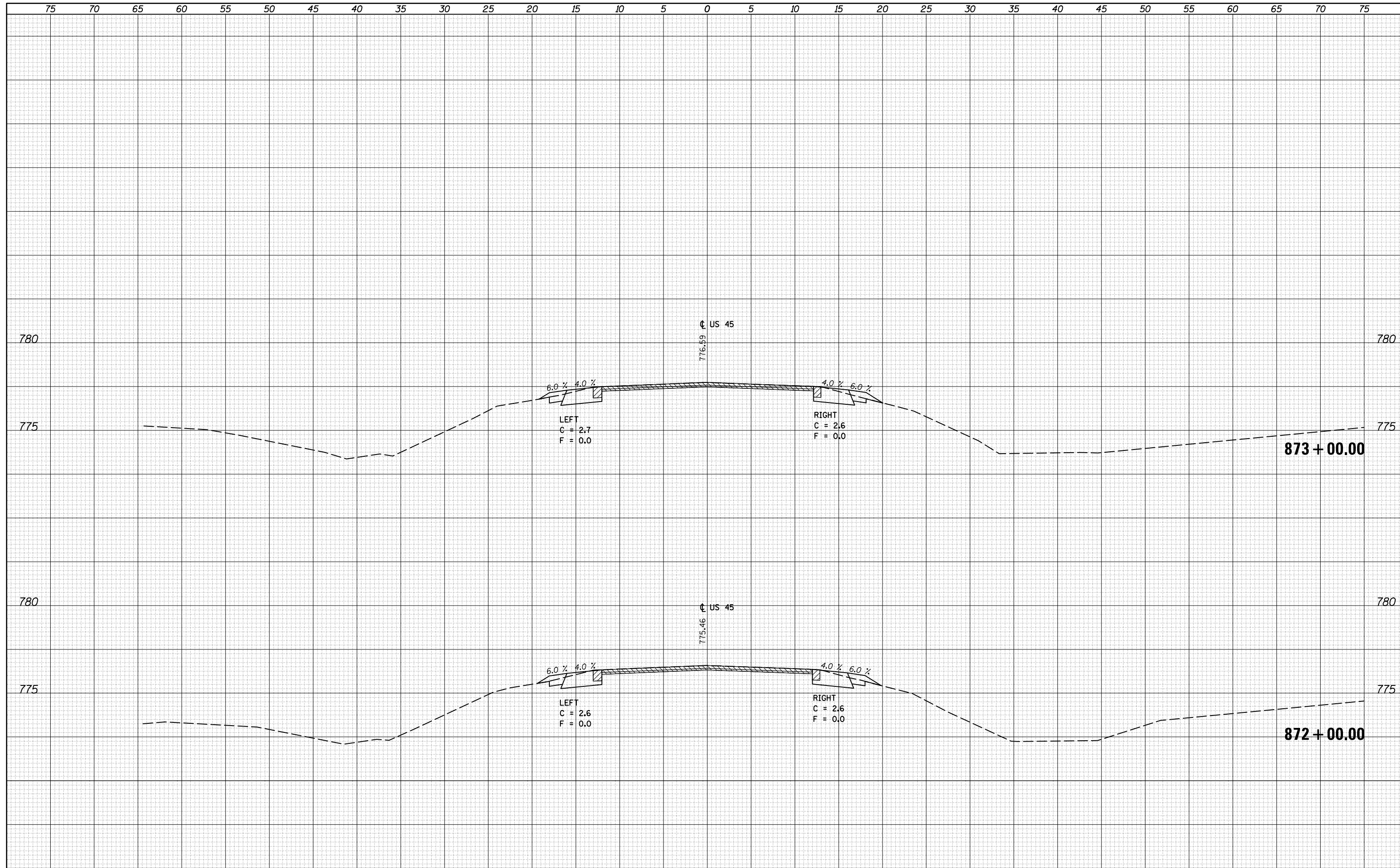






DATE	
BY	
FINAL SURVEY	SURVEYED
NOTE BOOK	PLOTTED
NO.	TEMPLATE
	AREAS
	CHECKED

DATE	
BY	
ORIGINAL SURVEY	SURVEYED
NOTE BOOK	PLOTTED
NO.	TEMPLATE
	AREAS
	CHECKED

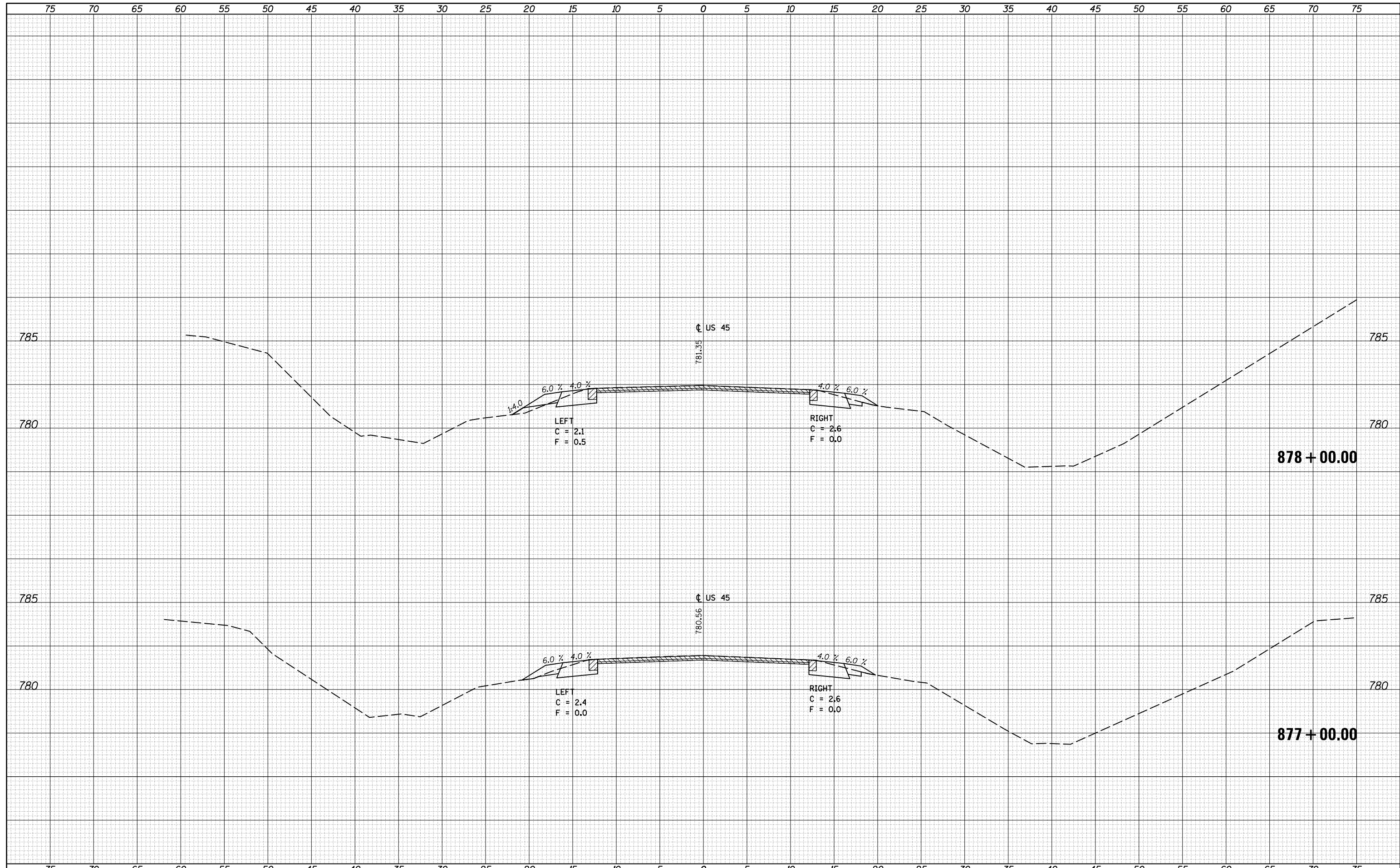


FILE NAME =	USER NAME = carrollr	DESIGNED -	REVISIED -	<b>STATE OF ILLINOIS</b> <b>DEPARTMENT OF TRANSPORTATION</b>	<b>US 45 CROSS SECTIONS</b>			F.A. RTE.	SECTION	COUNTY	TOTAL SHEETS	SHEET NO.
		REVISIED -	REVISIED -					•	(30X-2)RS-4&(31-X)RS-1	CHAMPAIGN	231	190
		CHECKED -	REVISIED -					•FAS 1522 & FAU 7092	CONTRACT NO. 70707			
*MODELNAME*	PLOT DATE = 12/4/2015	DATE -	REVISIED -					ILLINOIS FED. AID PROJECT				
					SCALE:	SHEET	OF	SHEETS	STA. 872+00.00	TO STA. 873+00.00		



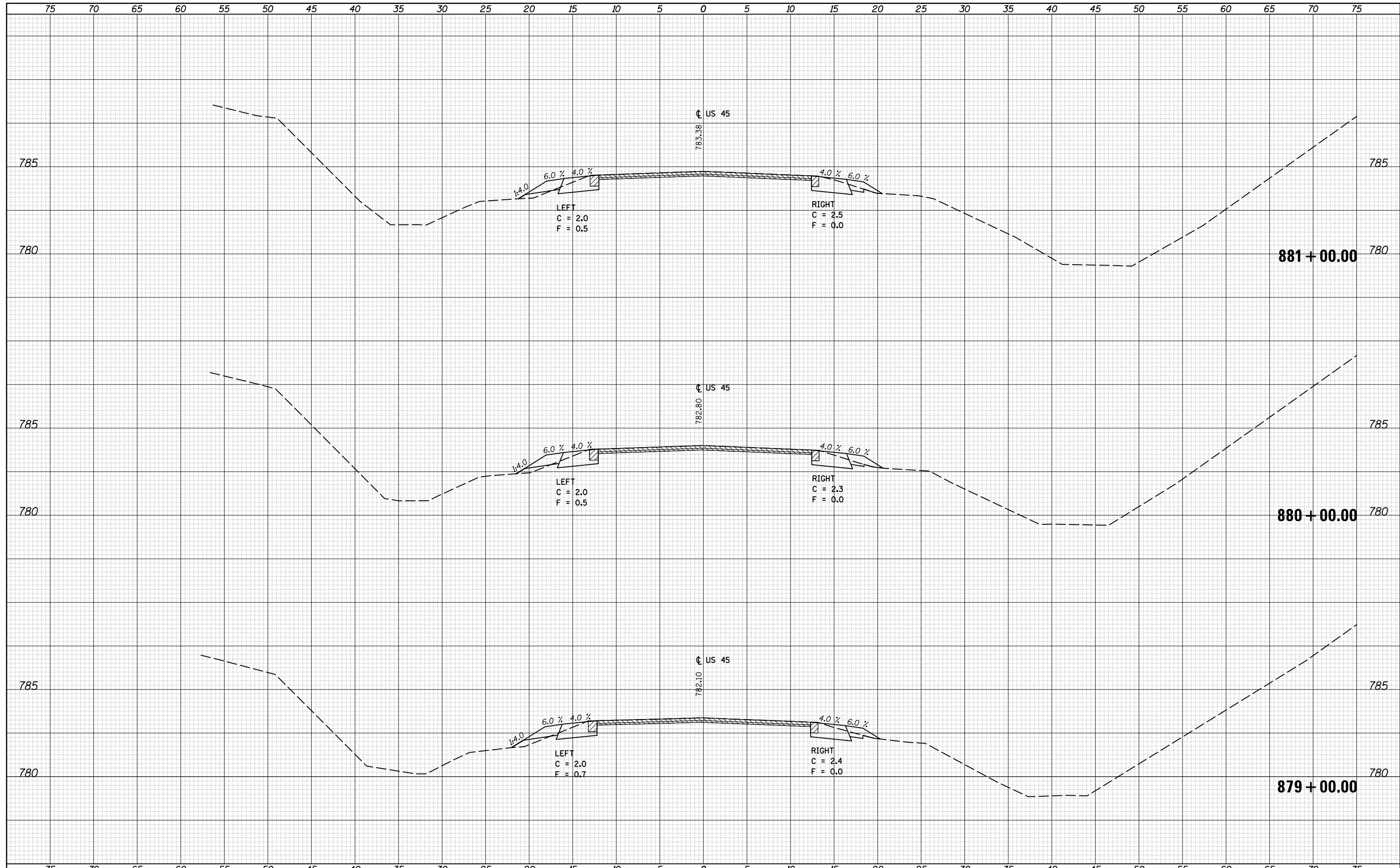
DATE	
BY	
FINAL SURVEY NO.	
SURVEYED PLOTTED	
NOTE BOOK AREAS CHECKED	
TEMPLATE AREAS CHECKED	

DATE	
BY	
ORIGINAL SURVEY NO.	
SURVEYED PLOTTED	
NOTE BOOK AREAS CHECKED	
TEMPLATE AREAS CHECKED	



DATE	
BY	
SURVEYED	
PLOTTED	
TEMPLATE	
AREAS	
CHECKED	
FINAL SURVEY	
NOTE BOOK	
NO.	

DATE	
BY	
SURVEYED	
PLOTTED	
TEMPLATE	
AREAS	
CHECKED	
ORIGINAL SURVEY	
NOTE BOOK	
NO.	

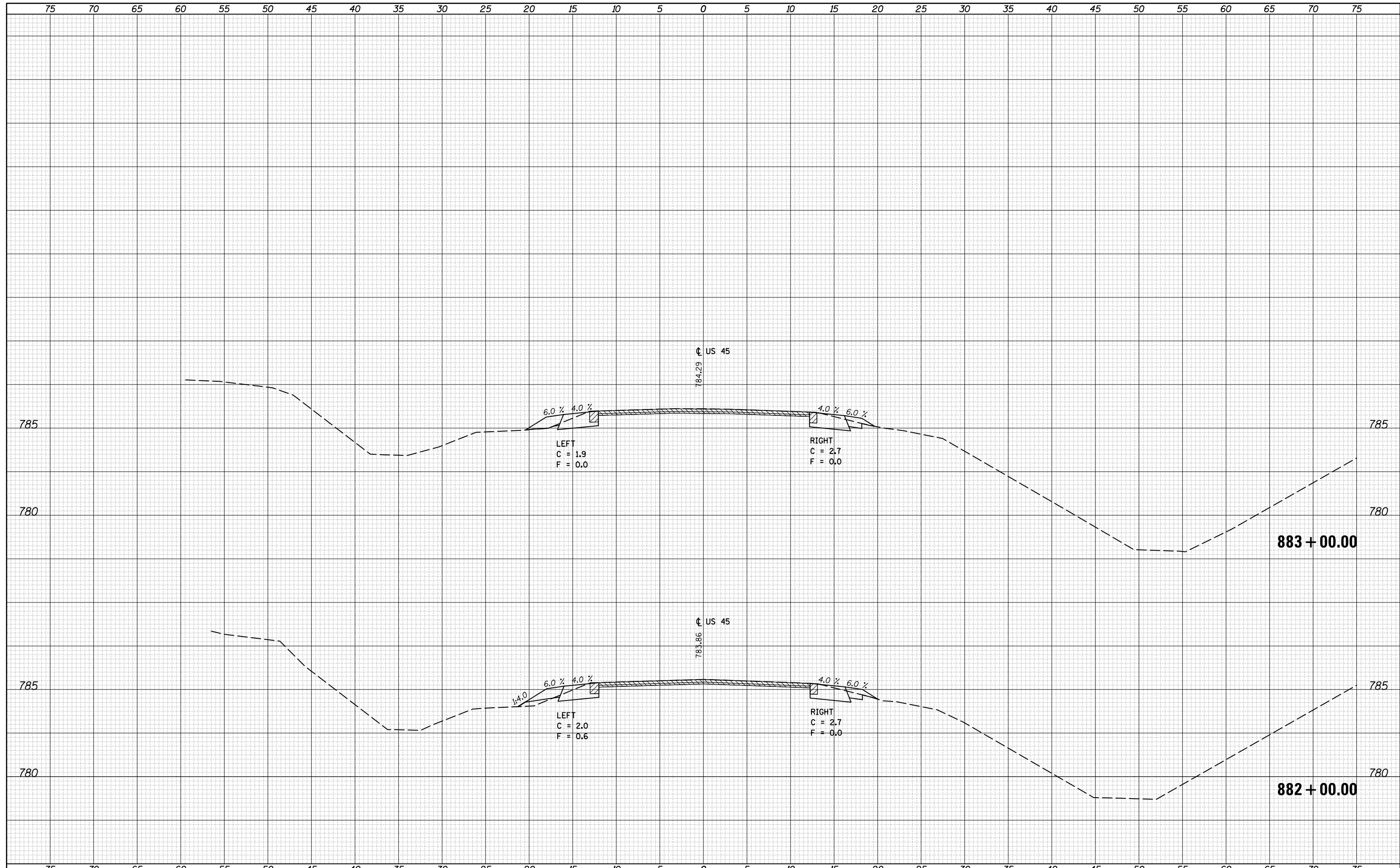


FILE NAME =	USER NAME = carrollr	DESIGNED -	REVISIED -	<b>STATE OF ILLINOIS</b> <b>DEPARTMENT OF TRANSPORTATION</b>	<b>US 45 CROSS SECTIONS</b>			F.A. RTE.	SECTION	COUNTY	TOTAL SHEETS	SHEET NO.
pw:\IL084EBIDINTEG\Illinois.gov\PIWIDOT\Documents\IDOT Offices\District 5\Projects\0570707\CADD\Design\0570707-sht-xsec.dgn	DRAWN	REVISIED -	REVISIED -					•	(30X-2)RS-4&(31-X)RS-1	CHAMPAIGN	231	193
PLOT SCALE = 10.0000' / in.	CHECKED -	REVISIED -	REVISIED -					•	FAS 1522 & FAU 7092	CONTRACT NO. 70707		
MODELNAME	DATE -	REVISIED -	REVISIED -					ILLINOIS FED. AID PROJECT				

SCALE: SHEET OF SHEETS STA. 879+00.00 TO STA. 881+00.00

DATE	
BY	
SURVEYED	
PLOTTED	
TEMPLATE	
AREAS	
CHECKED	
NO.	

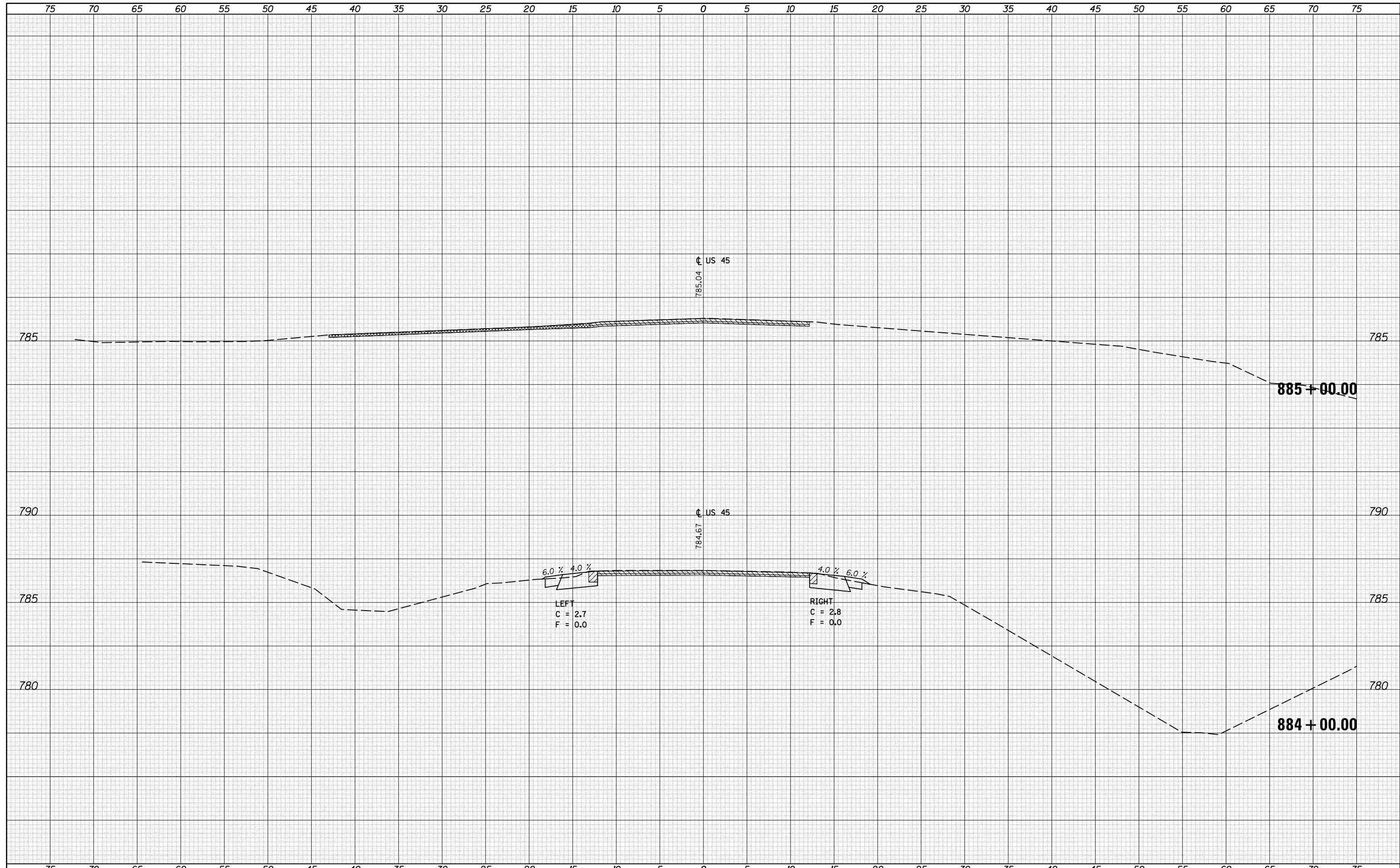
DATE	
BY	
SURVEYED	
PLOTTED	
TEMPLATE	
AREAS	
CHECKED	
NO.	



FILE NAME =	USER NAME = corrollr	DESIGNED -	REVISIED -	<b>STATE OF ILLINOIS</b> <b>DEPARTMENT OF TRANSPORTATION</b>	<b>US 45 CROSS SECTIONS</b>	F.A. RTE.	SECTION	COUNTY	TOTAL SHEETS	SHEET NO.
pw:\IL084EBIDINTEG\Illinois.gov\PIDOT\Documents\IDOT Offices\District 5\Projects\0570707\CAD\Drawings\0570707-sht-xsec.dgn	PLLOT SCALE = 10.0000' / in.	CHECKED -	REVISIED -			• (30X-2)RS-4&(31-X)RS-1	231	194		
\$MODELNAME\$	PLLOT DATE = 12/4/2015	DATE -	REVISIED -			• FAS 1522 & FAU 7092	CONTRACT NO. 70707			
SCALE: SHEET OF SHEETS STA. 882+00.00 TO STA. 883+00.00						ILLINOIS FED. AID PROJECT				

DATE	
BY	
FINAL SURVEY	SURVEYED
NOTE BOOK	PLOTTED
NO.	TEMPLATE
	AREAS
	CHECKED

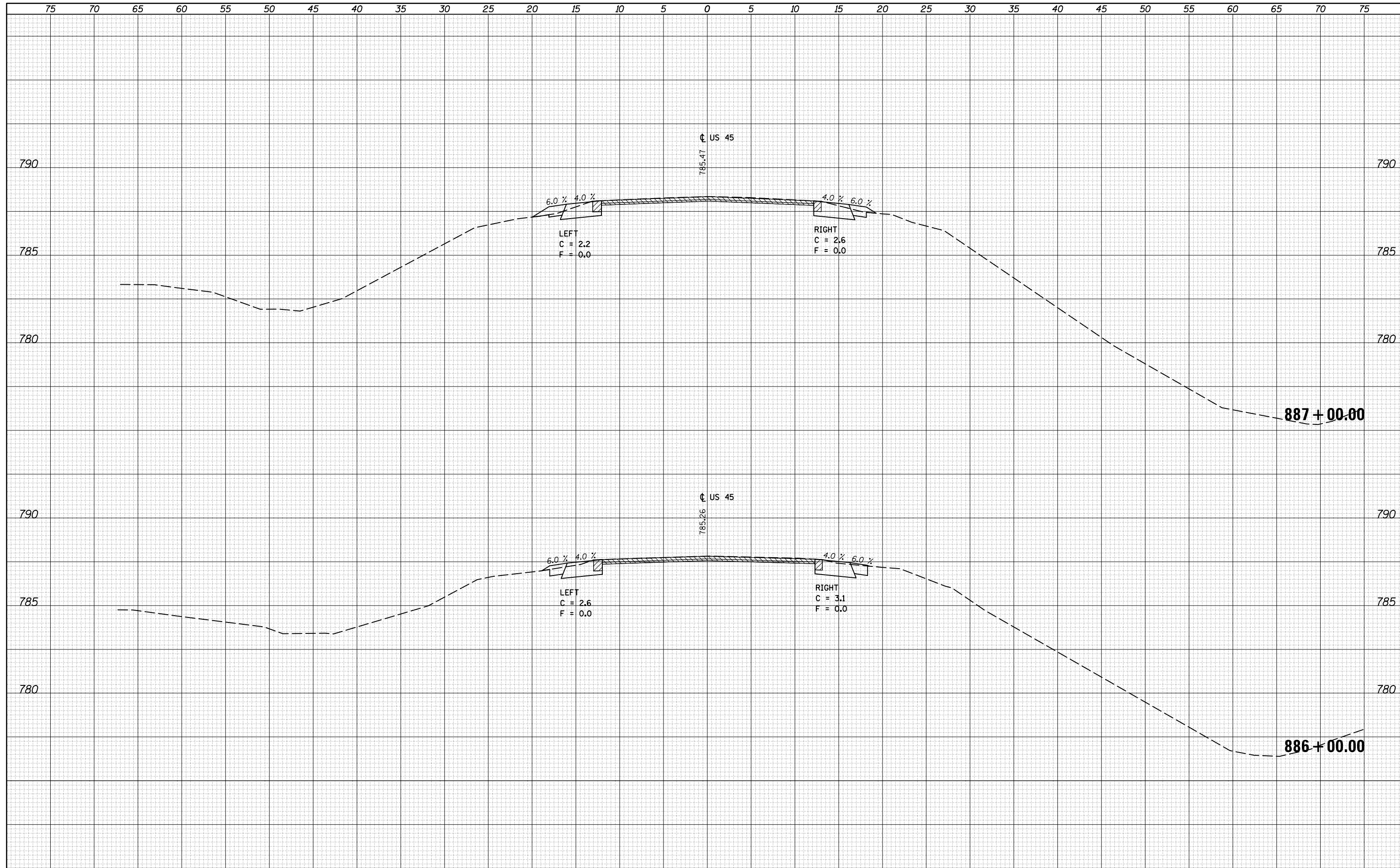
DATE	
BY	
ORIGINAL SURVEY	SURVEYED
NOTE BOOK	PLOTTED
NO.	TEMPLATE
	AREAS
	CHECKED



FILE NAME =	USER NAME = carrollrt	DESIGNED -	REVISIED -	<b>STATE OF ILLINOIS</b> <b>DEPARTMENT OF TRANSPORTATION</b>	<b>US 45 CROSS SECTIONS</b>	F.A. RTE.	SECTION	COUNTY	TOTAL SHEETS	SHEET NO.
p:\IL084EBIDINTEG\Illinois.gov\PIDOT\Documents\IDOT Offices\District 5\Projects\0570707\CAD\Drawn\0570707-sht-xsec.dgn	DRAWN	REVISIED -	REVISIED -			• (30X-2)RS-4&(31-X)RS-1	CHAMPAIGN	231	195	
MODELNAME\$	DATE = 12/4/2015	CHECKED -	REVISIED -			•FAS 1522 & FAU 7092	CONTRACT NO. 70707	ILLINOIS FED. AID PROJECT		
SCALE:						SHEET	OF	SHEETS	STA. 884+00.00	TO STA. 885+00.00

DATE	
BY	
FINAL SURVEY	SURVEYED
NOTE BOOK	PLOTTED
NO.	TEMPLATE
	AREAS
	CHECKED

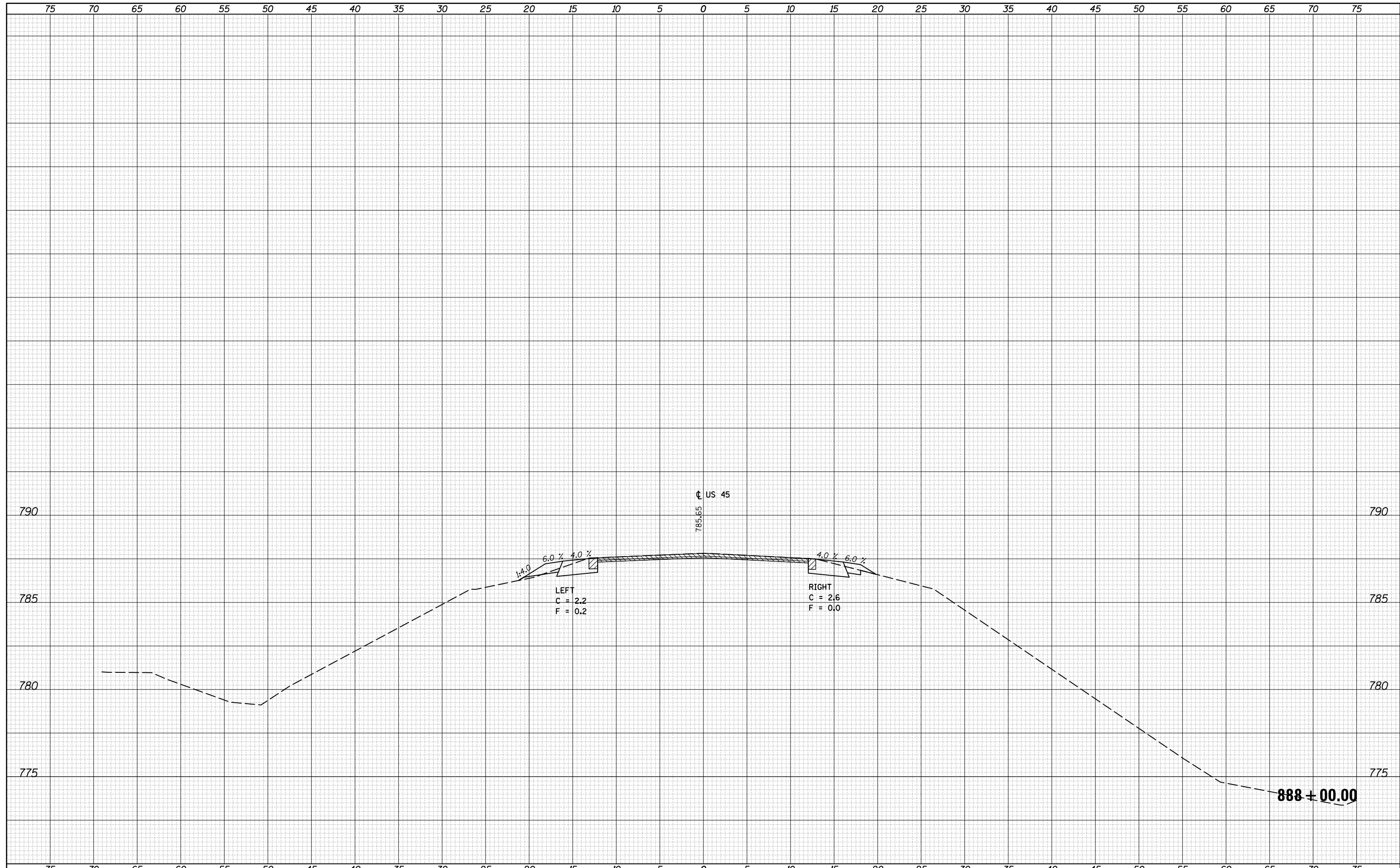
DATE	
BY	
ORIGINAL SURVEY	SURVEYED
NOTE BOOK	PLOTTED
NO.	TEMPLATE
	AREAS
	CHECKED





DATE	
BY	
FINAL SURVEY	SURVEYED
NOTE BOOK	PLOTTED
NO.	TEMPLATE
	AREAS
	CHECKED

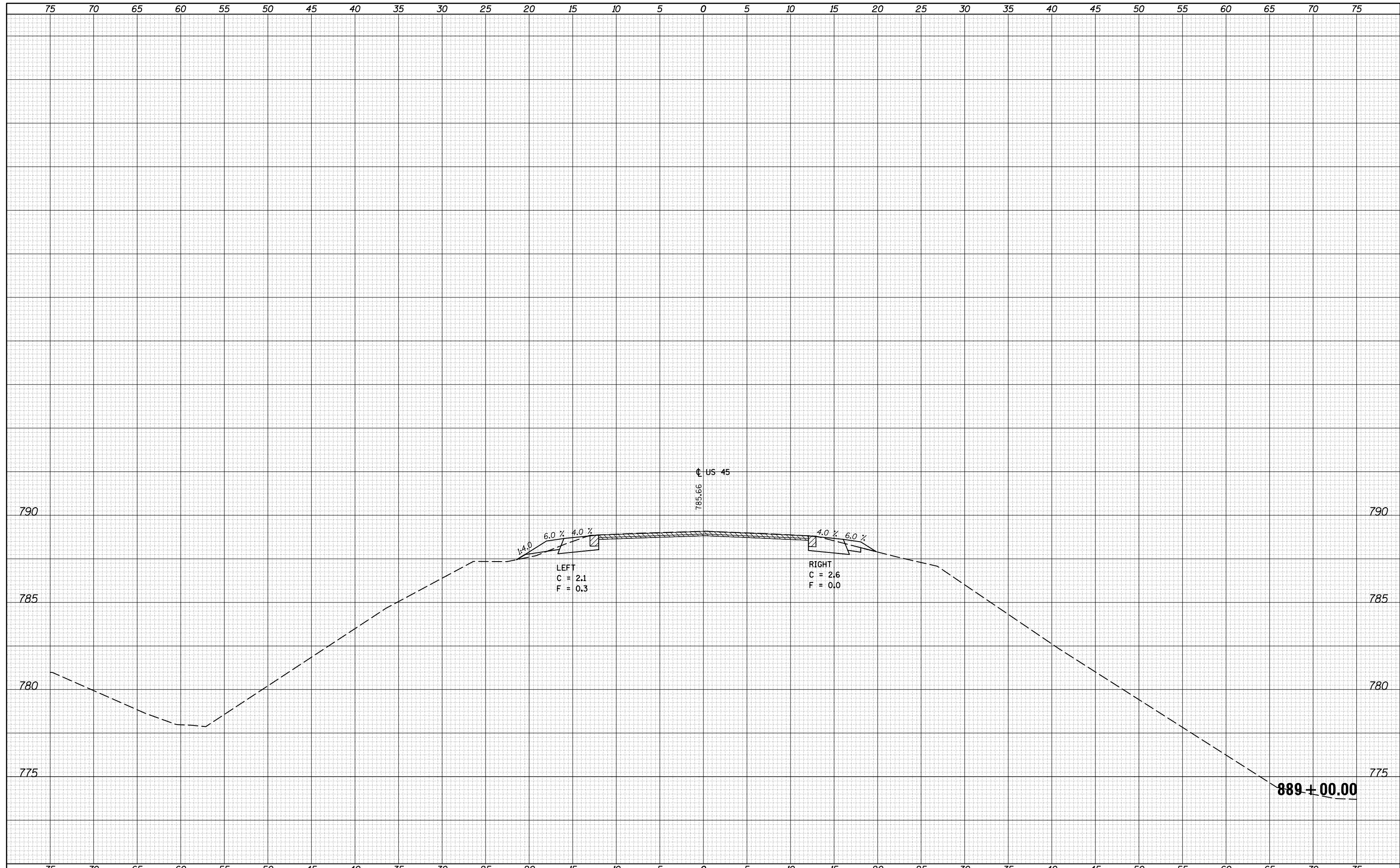
DATE	
BY	
ORIGINAL SURVEY	SURVEYED
NOTE BOOK	PLOTTED
NO.	TEMPLATE
	AREAS
	CHECKED



FILE NAME =	USER NAME = carrollrt	DESIGNED -	REVISIED -	<b>STATE OF ILLINOIS</b> <b>DEPARTMENT OF TRANSPORTATION</b>	<b>US 45 CROSS SECTIONS</b>			F.A. RTE.	SECTION	COUNTY	TOTAL SHEETS	SHEET NO.
pw:\IL084EBIDINTEG\Illinois.gov\PIDOT\Documents\IDOT Offices\District 5\Projects\0570707\CADD\Design\0570707-sht-xsec.dgn		REVISIED -	REVISIED -					•	(30X-2)RS-4&(31-X)RS-1	CHAMPAIGN	231	197
PLOT SCALE = 10.0000' / in.	CHECKED -	REVISIED -	REVISIED -					•FAS 1522 & FAU 7092		CONTRACT NO. 70707		
\$MODELNAME\$	DATE -	REVISIED -	REVISIED -					ILLINOIS FED. AID PROJECT				
				SCALE:	SHEET	OF	SHEETS	STA.	TO	STA.		

DATE	
BY	
FINAL SURVEY	SURVEYED
NOTE BOOK	PLOTTED
NO.	TEMPLATE
	AREAS
	CHECKED

DATE	
BY	
ORIGINAL SURVEY	SURVEYED
NOTE BOOK	PLOTTED
NO.	TEMPLATE
	AREAS
	CHECKED

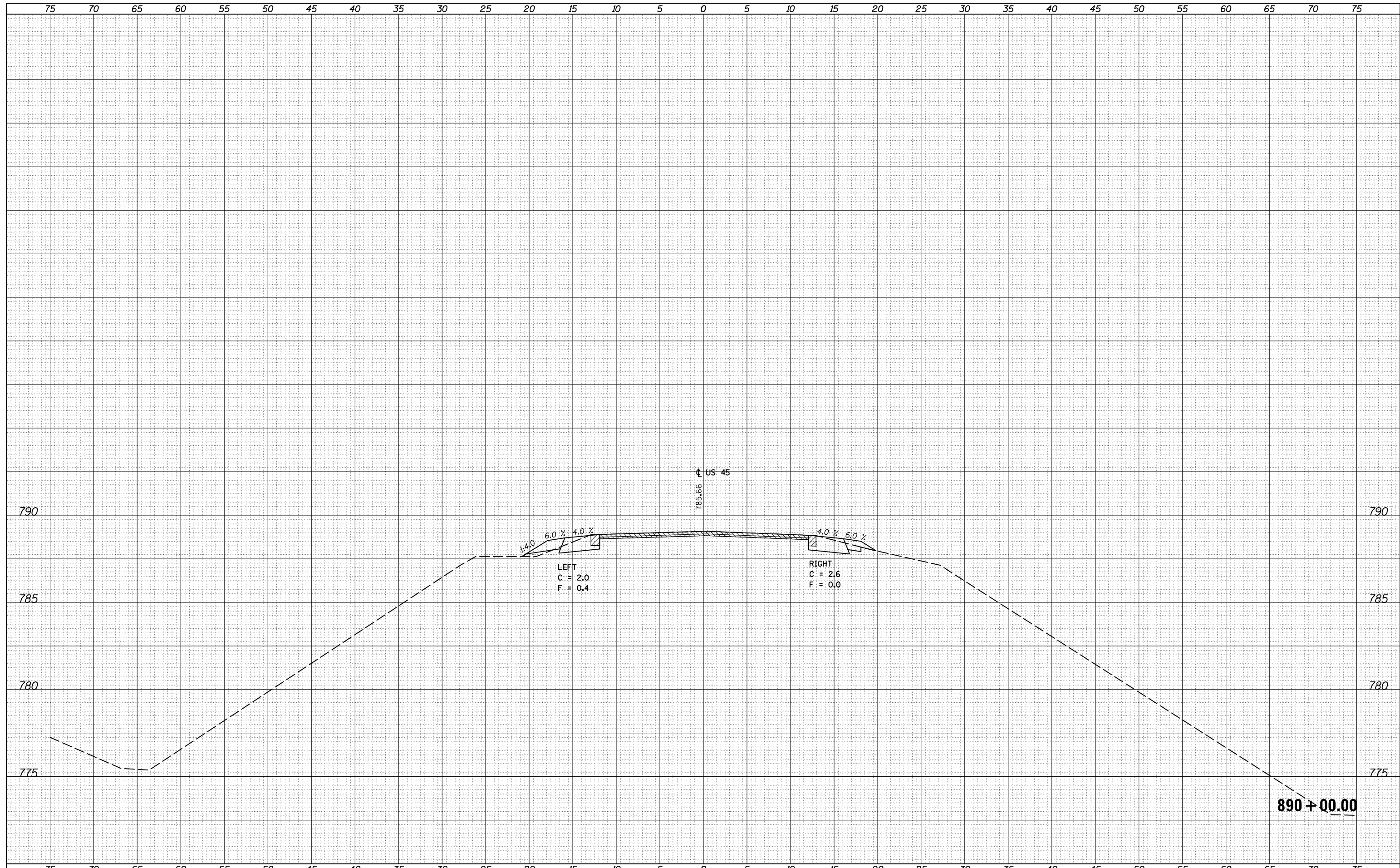


FILE NAME =	USER NAME = corollrt	DESIGNED -	REVISIED -	<b>STATE OF ILLINOIS</b> <b>DEPARTMENT OF TRANSPORTATION</b>	<b>US 45 CROSS SECTIONS</b>	F.A. RTE.	SECTION	COUNTY	TOTAL SHEETS	SHEET NO.
p:\11084EBIDINTEG\Illinois.gov\PIWIDOT\Documents\IDOT Offices\District 5\Projects\0570707\CADD\Design\0570707-sht-xsec.dgn	DRAWN	REVISIED -	REVISIED -			•	(30X-2)RS-4&(31-X)RS-1	CHAMPAIGN	231	198
\$MODELNAME\$	PLOT SCALE = 10.0000' / in.	CHECKED -	REVISIED -			•FAS 1522 & FAU 7092		CONTRACT NO. 70707		
	PLOT DATE = 12/4/2015	DATE -	REVISIED -					ILLINOIS FED. AID PROJECT		

SCALE: SHEET OF SHEETS STA. 889+00.00 TO STA. 889+00.00

DATE	
BY	
FINAL SURVEY	SURVEYED
NOTE BOOK	PLOTTED
NO.	TEMPLATE
	AREAS
	CHECKED

DATE	
BY	
ORIGINAL SURVEY	SURVEYED
NOTE BOOK	PLOTTED
NO.	TEMPLATE
	AREAS
	CHECKED



FILE NAME =	USER NAME = carrollt	DESIGNED -	REVISIED -	<b>STATE OF ILLINOIS</b> <b>DEPARTMENT OF TRANSPORTATION</b>	<b>US 45 CROSS SECTIONS</b>	F.A. RTE.	SECTION	COUNTY	TOTAL SHEETS	SHEET NO.
p:\11084EBIDINTEG\Illinois.gov\PIWIDOT\Documents\IDOT Offices\District 5\Projects\0570707\CADD\Design\0570707-sht-xsec.dgn	DRAWN	REVISIED -	REVISIED -			• (30X-2)RS-4&(31-X)RS-1	CHAMPAIGN	231	199	
*MODELNAME*	PLOT SCALE = 10.0000' / in.	CHECKED -	REVISIED -			*FAS 1522 & FAU 7092	CONTRACT NO. 70707			
	PLOT DATE = 12/4/2015	DATE -	REVISIED -			ILLINOIS FED. AID PROJECT				
SCALE:						SHEET	OF	SHEETS	STA. 890+00.00	TO STA. 890+00.00

DATE	
BY	
FINAL SURVEY	SURVEYED
NOTE BOOK	PLOTTED
NO.	TEMPLATE
	AREAS
	CHECKED

DATE	
BY	
ORIGINAL SURVEY	SURVEYED
NOTE BOOK	PLOTTED
NO.	TEMPLATE
	AREAS
	CHECKED

