

PROJECT LOCATED IN VILLAGE OF PARK FOREST

STATE OF ILLINOIS
DEPARTMENT OF TRANSPORTATION
DIVISION OF HIGHWAYS

PLANS FOR PROPOSED FEDERAL AID HIGHWAY

VARIOUS ROUTES
PAVEMENT MARKING AND SIGNAGE
SECTION 14-00100-00-SG
FEDERAL PROJECT NUMBER CMM-4003(331)
COOK & WILL COUNTY
JOB NUMBER C91-313-14


* FOR INDEX OF SHEETS
SEE SHEET 2

PREPARED BY:



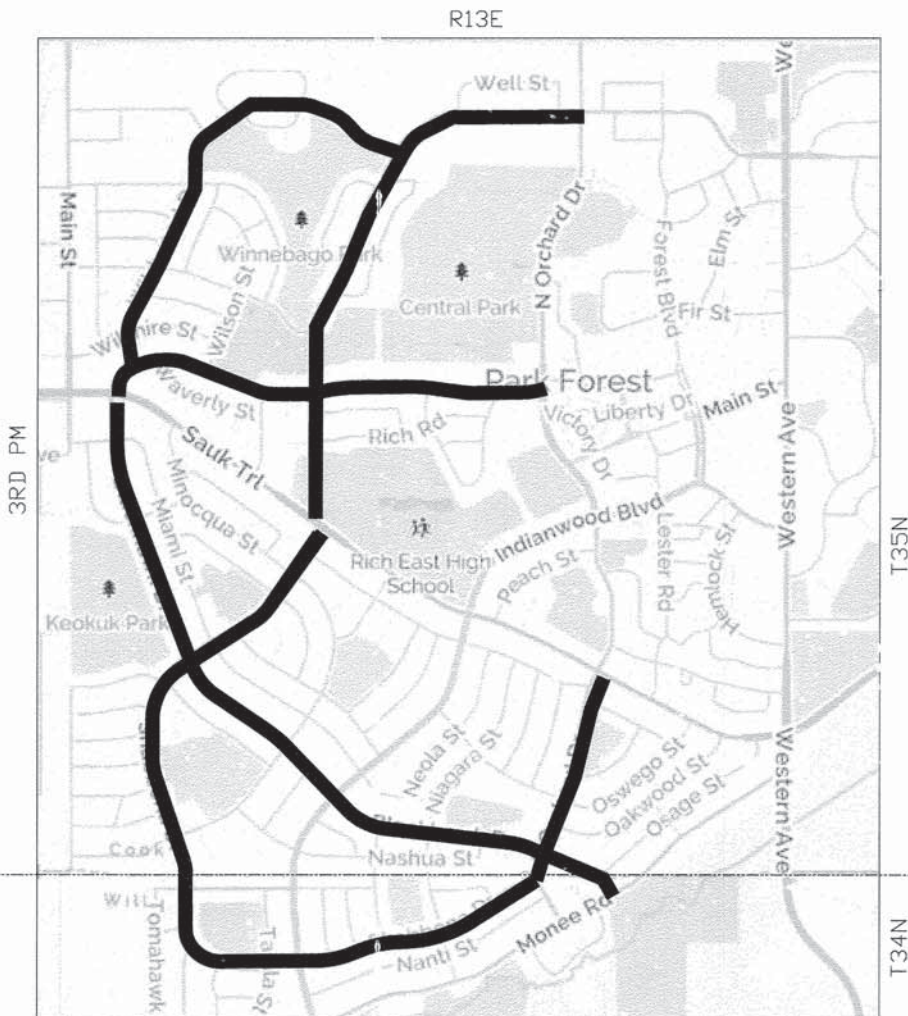
GROSS LENGTH = 33,792 FT. 6.40 MILES
NET LENGTH = 33,686 FT. 6.38 MILES

BLACKHAWK POSTED SPEED	30 mph	ADT	3200
LAKEWOOD POSTED SPEED	30 mph	ADT	370
WILDWOOD POSTED SPEED	30 mph	ADT	1300
WESTWOOD POSTED SPEED	30 mph	ADT	5080
SHABONA POSTED SPEED	30 mph	ADT	1300
S. ORCHARD POSTED SPEED	30 mph	ADT	1600



REDUCED SIZED PLANS HAVE BEEN PREPARED USING STANDARD ENGINEERING SCALES. FULL SIZE PLANS WILL NOT CONFORM TO STANDARD SCALES. IN MAKING MEASUREMENTS ON FULL SIZE PLANS, THE ABOVE SCALES MAY BE USED.

J.U.L.I.E.
JOINT UTILITY LOCATION
INFORMATION FOR EXCAVATION
1-800-892-0123 OR 811



MONEE TOWNSHIP
CRETE TOWNSHIP

RICH TOWNSHIP
BLOOM TOWNSHIP

LOCATION MAP
NOT TO SCALE

F.A. RTE.	SECTION	COUNTY	TOTAL SHEETS	SHEET NO.
	MFT 14-00100-00-SG	COOK/WILL	43	1
		ILLINOIS	CONTRACT NO.	61C44



LOCATION OF SECTION INDICATED THUS:

STATE OF ILLINOIS
DEPARTMENT OF TRANSPORTATION
DIVISION OF HIGHWAYS
APPROVED December 3, 2015
Rodrick Ysaquerra
VILLAGE OF PARK FOREST
DIRECTOR OF PUBLIC WORKS

PASSED DECEMBER 21, 2015
Christopher Helt
DISTRICT 1 ENGINEER OF
LOCAL ROADS AND STREETS

RELEASED FOR BID BASED ON LIMITED
REVIEW December 22, 2015
John Furman
DEPUTY DIRECTOR OF
HIGHWAYS, REGION 1 ENGINEER



R. Ysaquerra
Expires: 11/30/17

PRINTED BY THE AUTHORITY
OF THE STATE OF ILLINOIS

FEDERAL AID PROGRAM ENGINEER: FAVAD AQUEEL, P.E. 847-705-4021, SCHAUMBURG, IL

CONTRACT NO. 61C44

INDEX OF SHEETS

Sheet Number	Sheet Title
1	COVER SHEET
2	INDEX OF SHEETS, HIGHWAY STANDARDS & GENERAL NOTES
3	SUMMARY OF QUANTITIES
4	SCHEDULE OF QUANTITIES
5-7	TYPICAL CROSS SECTIONS
8	STRIPING KEY PLAN
9 - 15	PAVEMENT MARKING PLANS - BLACKHAWK DRIVE
16 - 20	PAVEMENT MARKING PLANS - LAKEWOOD BOULEVARD
21 - 24	PAVEMENT MARKING PLANS - WILDWOOD DRIVE
25 - 30	PAVEMENT MARKING PLANS - WESTWOOD DRIVE
31 - 38	PAVEMENT MARKING PLANS - SHABBONA DRIVE
39-40	PAVEMENT MARKING PLANS - S. ORCHARD DRIVE
41-42	PAVEMENT MARKING DETAILS
43	SIGNING DETAILS

HIGHWAY STANDARDS

Standard Number	Standard Title
000001-06	Standard Symbols, Abbreviations and Patterns
701011-02	Off-Rd Moving Operation, 2L, 2W, Short Time Operations
701301-04	Lane Closure, 2L, 2W, Short Time Operations
701311-03	Lane Closure, 2L, 2W, Moving Operations - Day Only
701501-06	Urban Lane Closure, 2L, 2W, Undivided
701701-04	Urban Lane Closure, MultiLane Intersection
701901-04	Traffic Control Devices
720001-01	Sign Panel Mounting Details
720006-04	Sign Panel Erection Details
728001-01	Telescoping Steel Sign Support
780001-05	Typical Pavement Markings

General Notes

- All construction shall be done in accordance with the details in the plans, the special provisions included in the contract documents, and the latest edition of the following state of Illinois specifications: The Standard Specifications for Road and Bridge Construction (referred to as the Standard Specifications), the Supplemental Specifications and Recurring Special Provisions, The Manual on Uniform Traffic Control Devices for Streets and Highways, and the Manual of Test Procedures for Materials.
- All pay items shall consist of the labor, materials, and equipment (unless otherwise noted) necessary to complete the work as specified.
- Contractor shall comply with any Local Ordinances pertaining to standards, allowable working days and hours, and coordination. This shall be coordinated with the Village.
- Contractor shall maintain all roadways open to traffic. No street closures will be allowed.
- Contractor shall call/notify J.U.L.I.E (1-800-892-0123), www.illinois1call.com for all underground utility locating before digging, post installations, and/or ground disturbance of any kind.
- Contractor shall notify the Dept. of Public Works at least 2 business days prior to starting work, 708-503-7702.
- Layout of proposed pavement markings shall be approved by the Engineer prior to the placement of all pavement markings. This coordination shall be included in the cost of this project.
- Locations of any public or private utilities as shown on plans are approximate and provided for the convenience of the bidders. The location accuracy is not guaranteed. The information was provided from the best available info from the owner of the utility. Contractor shall verify in field any existing utility locations and depths as necessary. Contractor shall coordinate their work with owners of any utilities and notify those owners for any Watch and Protect procedures.
- Contractor shall be responsible for all damages to utilities.
- All construction personnel will be required to wear a fluorescent vest meeting the State Standards for road work at all times while on the construction site.
- Contractor shall make a conscience effort to not place a bikeway marking within driveway areas. Location shall be adjusted but not to exceed the maximum spacing of 250 feet.
- Contractor shall make a conscience effort to not stripe over existing manhole lids, storm inlet lids, valve boxes, etc.
- Contractor shall notify Engineer if field conditions require an adjustment or relocation of striping or sign installation from proposed plan.
- Preformed thermoplastic shall be installed in strict accordance with the Manufacturers Installation Procedures, Requirements, and Specifications.
- Any debris resulting from pavement marking removal shall be swept up and properly disposed of by the Contractor. This work shall be included in the cost of Pavement Marking Removal Pay Item.
- Contractor may post "No Parking" signs 24 hours in advance of work to provide a cleared area for completion of work. This effort shall be included in the cost of this project and shall be coordinated with the Village. All parking restriction signs shall be removed immediately after completion of pay item for that area.
- Spacing of preformed thermoplastic sharrow pavement markings shall not exceed 250 feet.
- Proposed pavement markings shall be placed at the same location as the existing pavement markings to be removed and replaced unless noted in the plans or determined by the Engineer.



USER NAME -- RY	DESIGNED -- RY	REVISED
	DRAWN -- BDM	REVISED
PLOT SCALE -- 1"=1'	CHECKED -- RY	REVISED
PLOT DATE -- 9/29/2015	DATE -- 9/29/2015	REVISED: PER IDOT:01/04/16

STATE OF ILLINOIS
DEPARTMENT OF TRANSPORTATION

INDEX OF SHEETS, HIGHWAY STANDARDS & GENERAL NOTES

Scale: NOT TO SCALE SHEET NO. 2 OF 43 SHEETS STA. TO STA.

F.A. RTE.	SECTION	COUNTY	TOTAL SHEETS	SHEET NO.
--	MFT 14--00100--00--SG	COOK / WILL	43	2
CONTRACT NO. 61C44				

					STU Funding 80% Federal 20% Local		
Summary of Quantities					Construction Type Code		
Pay Item	Item Description	Unit	Total Quantity	0021 Safety			
67100100	Mobilization	LS	1	1			
70102620	Traffic Control and Protection, Standard 701501	LS	1	1			
70102635	Traffic Control and Protection, Standard 701701	LS	1	1			
72000100	Sign Panel - Type 1	SQ FT	169	169			
72800100	Telescoping Steel Sign Support	FOOT	419	419			
78000100	Thermoplastic Pavement Marking - Letters and Symbols	SQ FT	475	475			
78000200	Thermoplastic Pavement Marking - Line 4 inch	FOOT	17260	17260			
78000400	Thermoplastic Pavement Marking - Line 6 inch	FOOT	26511	26511			
78000650	Thermoplastic Pavement Marking - Line 24 inch	FOOT	189	189			
78006100	Preformed Thermoplastic Pavement Marking - Letters and Symbols	SQFT	2528	2528			
78300100	Pavement Marking Removal	SQ FT	2650	2650			



USER NAME - RY	DESIGNED - RY	REVISED
	DRAWN - BDM	REVISED
PLOT SCALE - 1"=1'	CHECKED - RY	REVISED
PLOT DATE - 9/29/2015	DATE - 9/29/2015	REVISED: PER IDOT:01/04/16

STATE OF ILLINOIS
DEPARTMENT OF TRANSPORTATION

SUMMARY OF QUANTITIES

Scale: NOT TO SCALE SHEET NO. 3 OF 43 SHEETS STA. TO STA.

F.A. RTE.	SECTION	COUNTY	TOTAL SHEETS	SHEET NO.
--	MFT 14-00100-00-SG	COOK / WILL	43	3
CONTRACT NO. 61044				

Schedule of Quantities				
Signs and Posts				
Road	Station	Side	Post	Sign Type
Blackhawk Drive	7+80	33.6' RT	1	R4-11
	12+47	23.1' LT	1	R4-11
	30+59	23.1' RT	1	R4-11
	37+52	23.1' LT	1	R4-11
	53+54	23.1' RT	1	R4-11
	59+95	23.1' LT	1	R4-11
Lakewood Blvd.	83+95	23.1' RT	1	R4-11
	3+37	21.35' LT	1	R4-11
	22+02	21.35' RT	1	R4-11
	27+61	21.35' LT	1	R4-11
Westwood Drive	48+81	23.45' RT	1	R4-11
	2+39	21.45' LT	1	R4-11
	12+27	21.45' RT	1	R4-11
	16+57	21.45' LT	1	R4-11
	40+78	21.45' RT	1	R4-11
Wildwood Drive	62+67	21.45' RT	1	R4-11
	2+00	21.35' LT	1	R4-11
	49+67	26.15' RT	1	R4-11

Shabbona Drive	2+34	21.00' LT	1	R4-11
	26+40	21.00' RT	1	R4-11
	31+07	21.00' LT	1	R4-11
	73+30	21.00' RT	1	R4-11
	78+46	21.00' LT	1	R4-11
	94+85	21.00' RT	1	R4-11
S. Orchard Drive	8+62	21.05' RT	1	R4-11
	14+73	21.05' LT	1	R4-11
	31+20	21.05' RT	1	R4-11



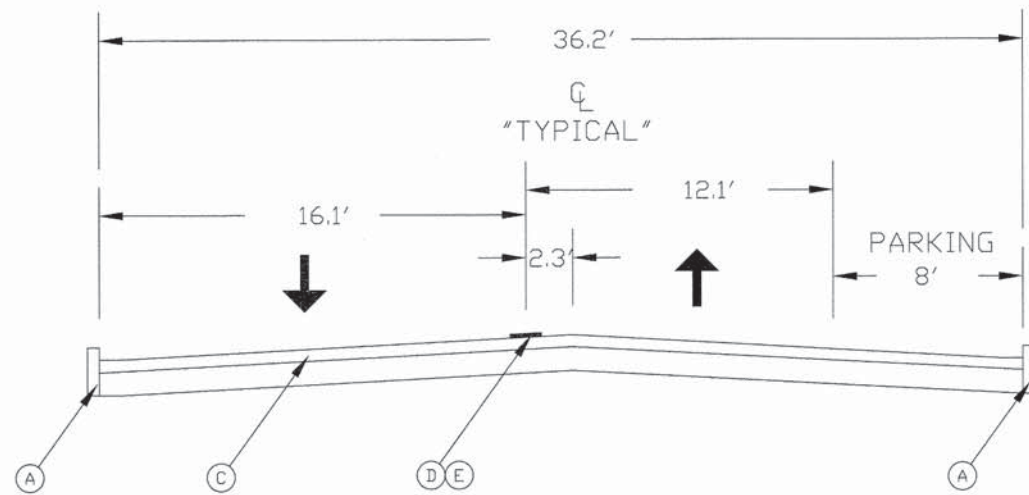
USER NAME - RY	DESIGNED - RY	REVISED
	DRAWN - BDM	REVISED
PLOT SCALE - 1"=1'	CHECKED - RY	REVISED
PLOT DATE - 9/29/2015	DATE - 9/29/2015	REVISED: PER IDOT:01/04/16

STATE OF ILLINOIS
DEPARTMENT OF TRANSPORTATION

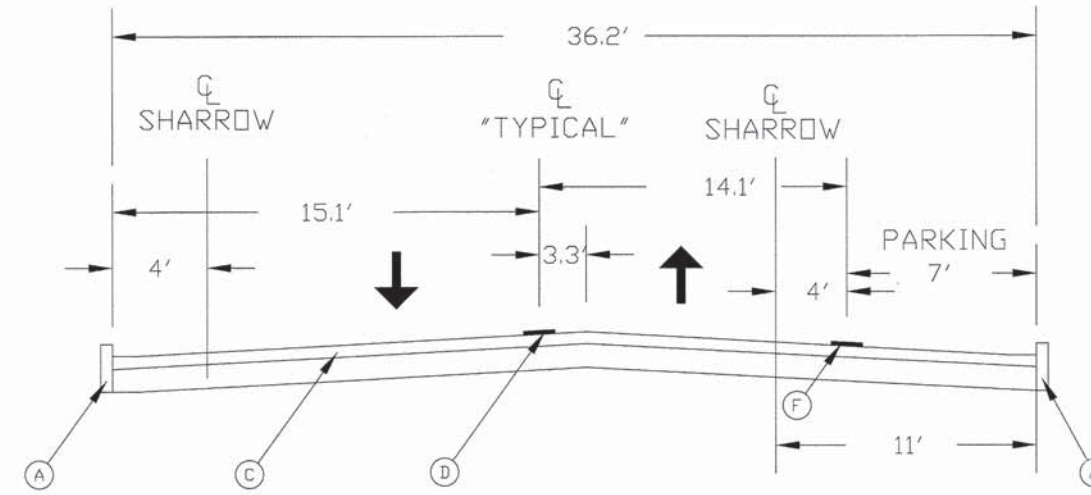
SCHEDULE OF QUANTITIES

Scale: NOT TO SCALE SHEET NO. 4 OF 43 SHEETS STA. TO STA.

F.A. RTE.	SECTION	COUNTY	TOTAL SHEETS	SHEET NO.
--	MFT 14-00100-00-SG	COOK / WILL	43	4
CONTRACT NO. 61C44				

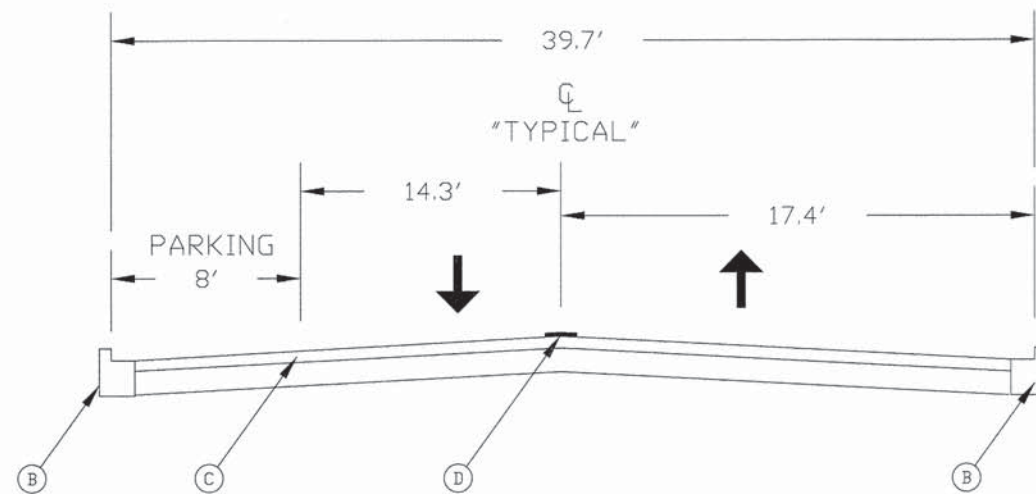


EXISTING TYPICAL LAKEWOOD BLVD.
CROSS SECTION
NOT TO SCALE

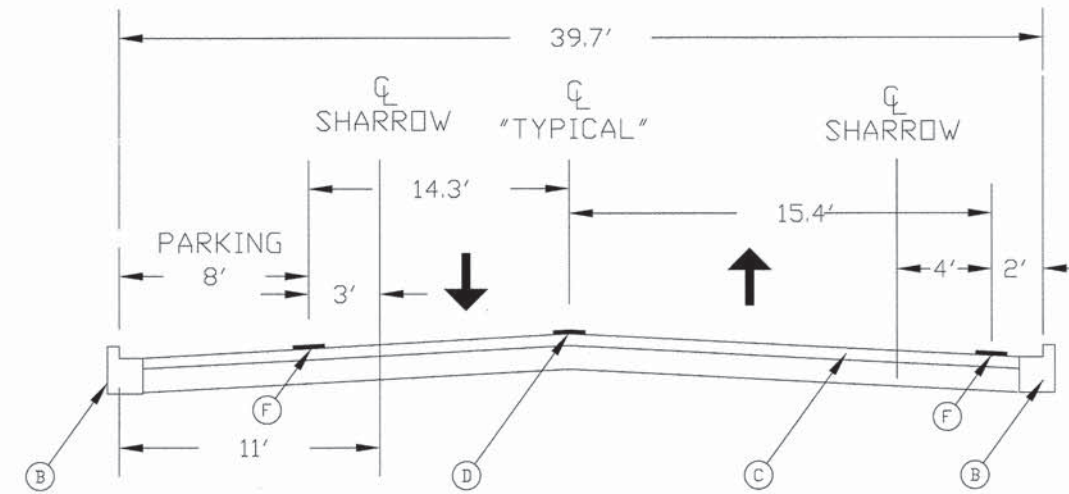


PROPOSED TYPICAL LAKEWOOD BLVD.
CROSS SECTION
NOT TO SCALE

- LEGEND
- (A) EXISTING CURB
 - (B) EXISTING CURB & GUTTER
 - (C) EXISTING PAVEMENT
 - (D) SKIP DASH PAVEMENT MARKING
 - (E) SKIP DASH PAVEMENT MARKING TO BE REMOVED
 - (F) PAVEMENT MARKING



EXISTING TYPICAL BLACKHAWK DRIVE
CROSS SECTION
NOT TO SCALE

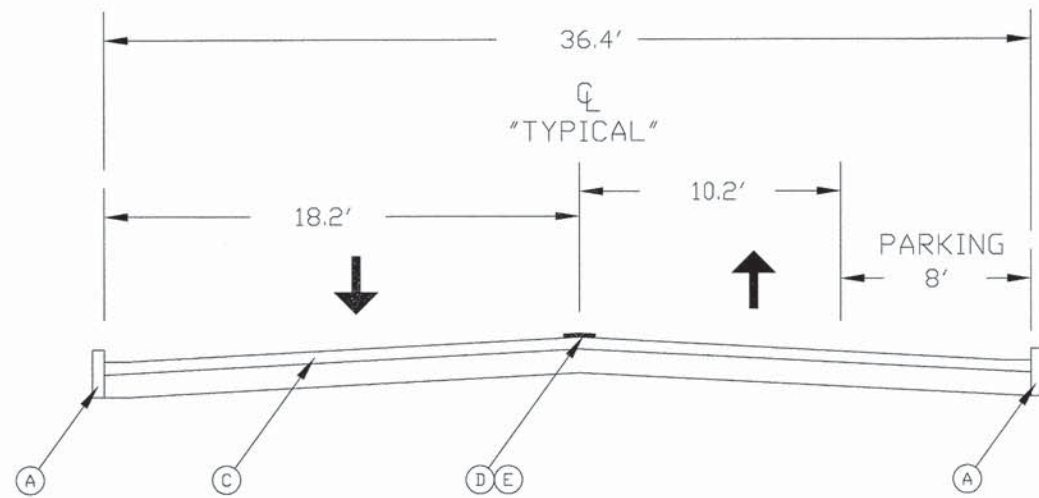


PROPOSED TYPICAL BLACKHAWK
DRIVE CROSS SECTION
NOT TO SCALE

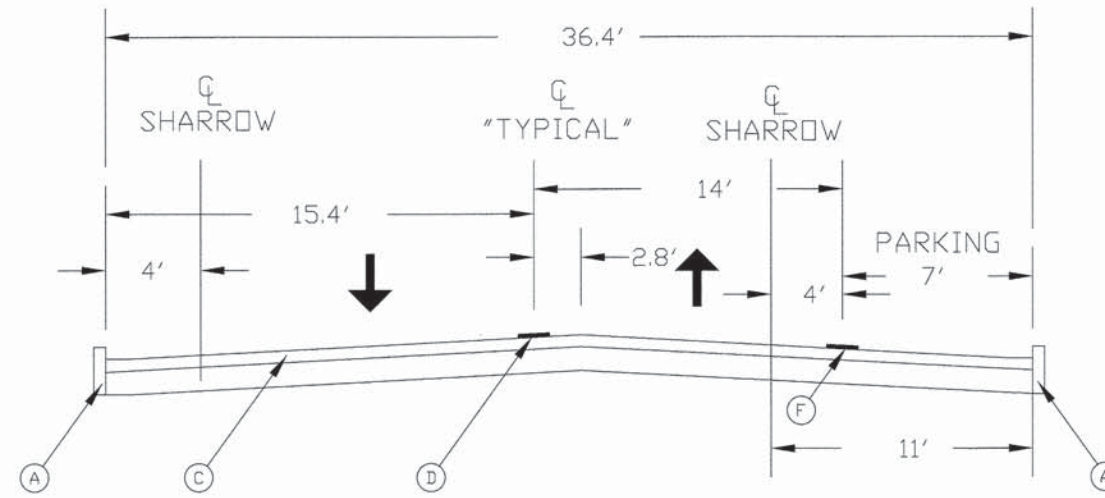
USER NAME - NMC / BDM	DESIGNED - NMC / BDM	REVISED
	DRAWN - BDM	REVISED
PLOT SCALE - 1"=1'	CHECKED - NMC	REVISED: PER IDOT:01/04/16
PLOT DATE - 3/27/2015	DATE - 3/27/2015	REVISED 7/2/15

TYPICAL CROSS SECTIONS			
Scale: NOT TO SCALE	SHEET NO. 5 OF 43 SHEETS	STA.	TO STA.

F.A. RTE.	SECTION	COUNTY	TOTAL SHEETS	SHEET NO.
--	MFT 14-00100-00-SG	COOK / WILL	43	5
CONTRACT NO. 61C44				

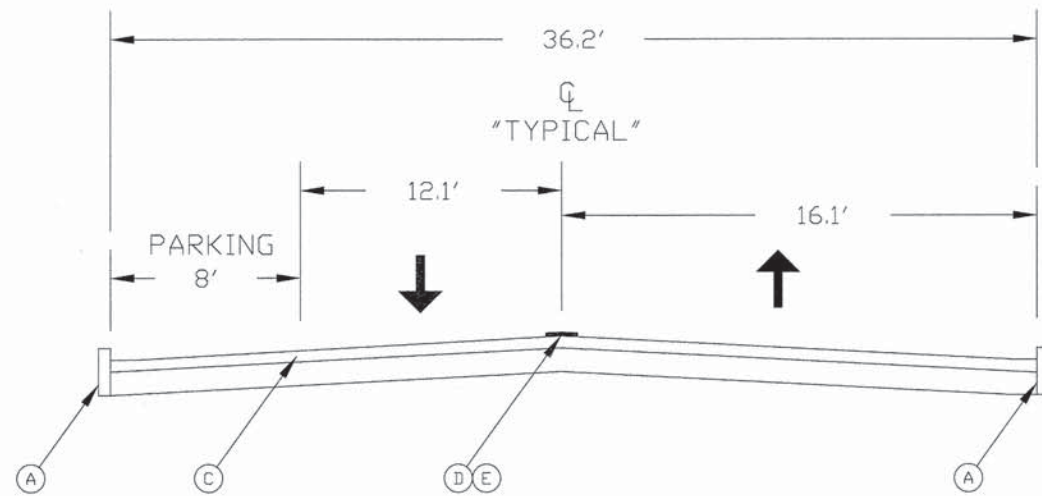


EXISTING TYPICAL WESTWOOD BLVD.
CROSS SECTION
NOT TO SCALE

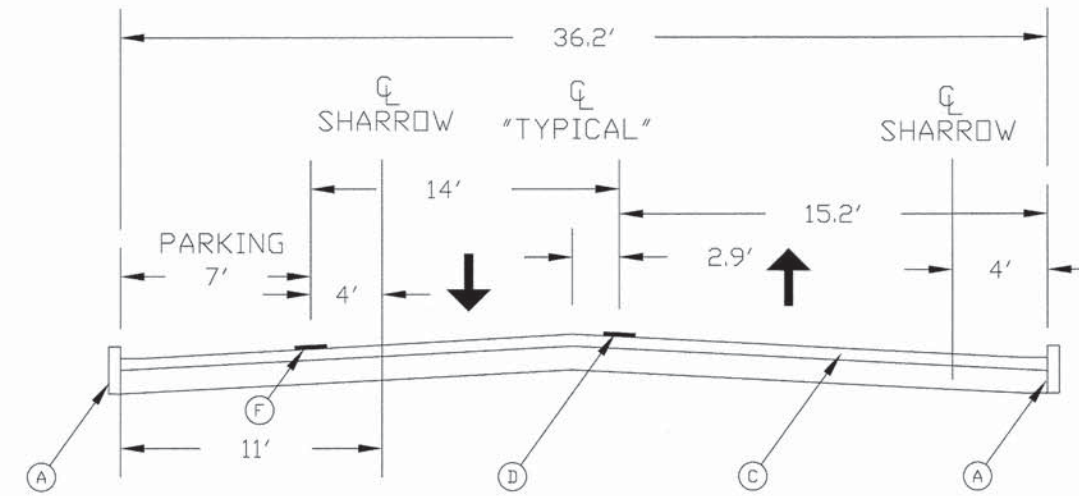


PROPOSED TYPICAL WESTWOOD BLVD.
CROSS SECTION
NOT TO SCALE

- LEGEND
- Ⓐ EXISTING CURB
 - Ⓑ EXISTING CURB & GUTTER
 - Ⓒ EXISTING PAVEMENT
 - Ⓓ SKIP DASH PAVEMENT MARKING
 - Ⓔ SKIP DASH PAVEMENT MARKING TO BE REMOVED
 - Ⓕ PAVEMENT MARKING



EXISTING TYPICAL WILDWOOD BLVD.
CROSS SECTION
NOT TO SCALE



PROPOSED TYPICAL WILDWOOD BLVD.
CROSS SECTION
NOT TO SCALE



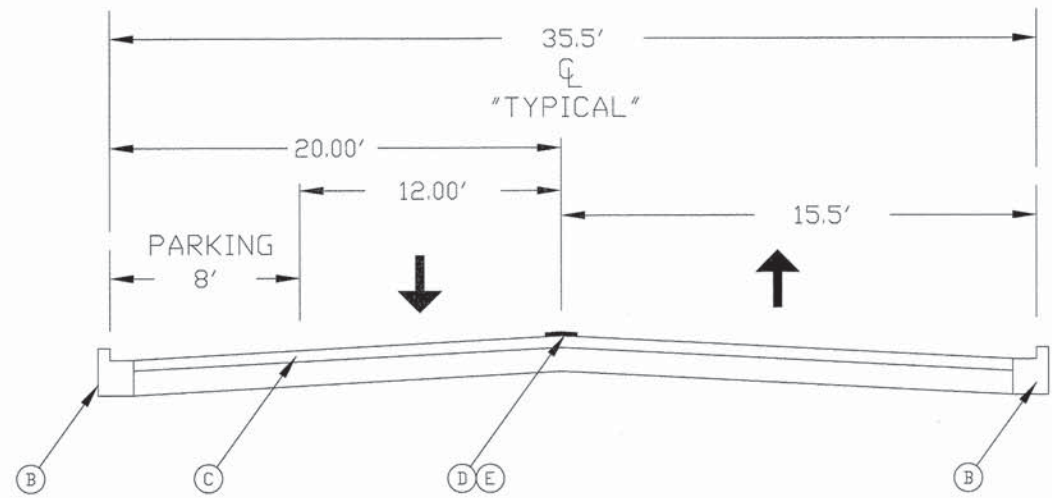
USER NAME - NMC / BDM	DESIGNED - NMC / BDM	REVISED
	DRAWN - BDM	REVISED
PLOT SCALE - 1"=1'	CHECKED - NMC	REVISED: PER IDOT:01/04/16
PLOT DATE - 3/27/2015	DATE - 3/27/2015	REVISED 7/2/15

STATE OF ILLINOIS
DEPARTMENT OF TRANSPORTATION

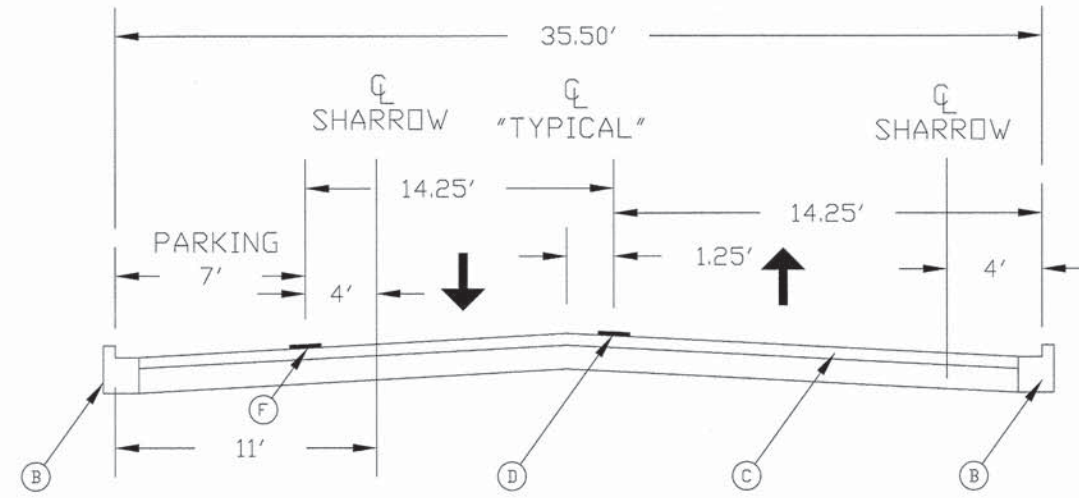
TYPICAL CROSS SECTIONS

Scale: NOT TO SCALE SHEET NO. 6 OF 43 SHEETS STA. TO STA.

F.A. RTE.	SECTION	COUNTY	TOTAL SHEETS	SHEET NO.
--	MFT 14-00100-00-9G	COOK / WILL	43	6
CONTRACT NO. 61C44				

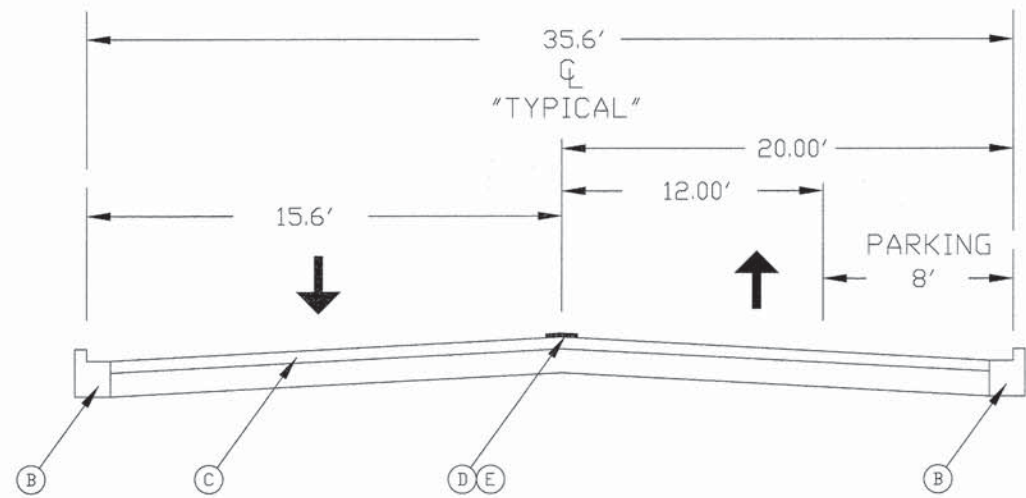


EXISTING TYPICAL SHABBONA STREET
CROSS SECTION
NOT TO SCALE

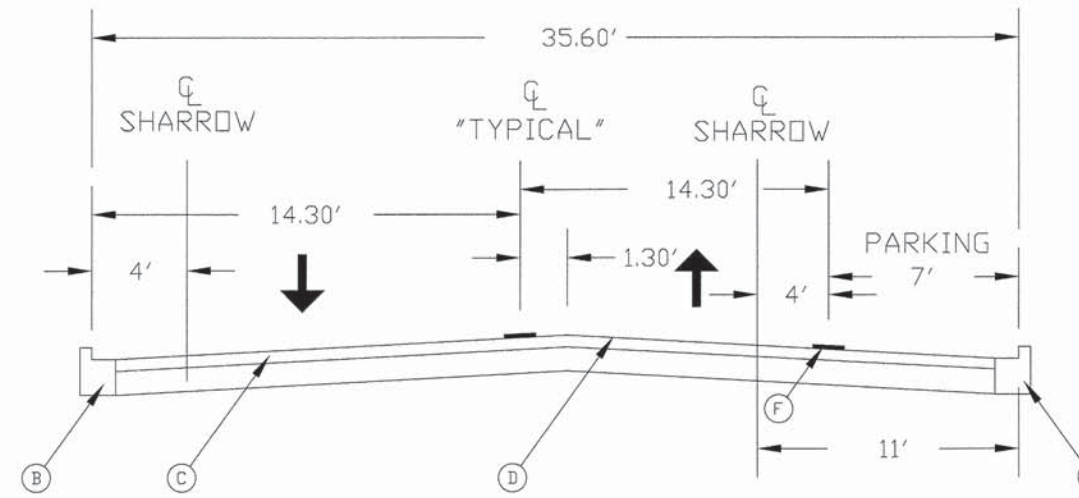


PROPOSED TYPICAL SHABBONA STREET
CROSS SECTION
NOT TO SCALE

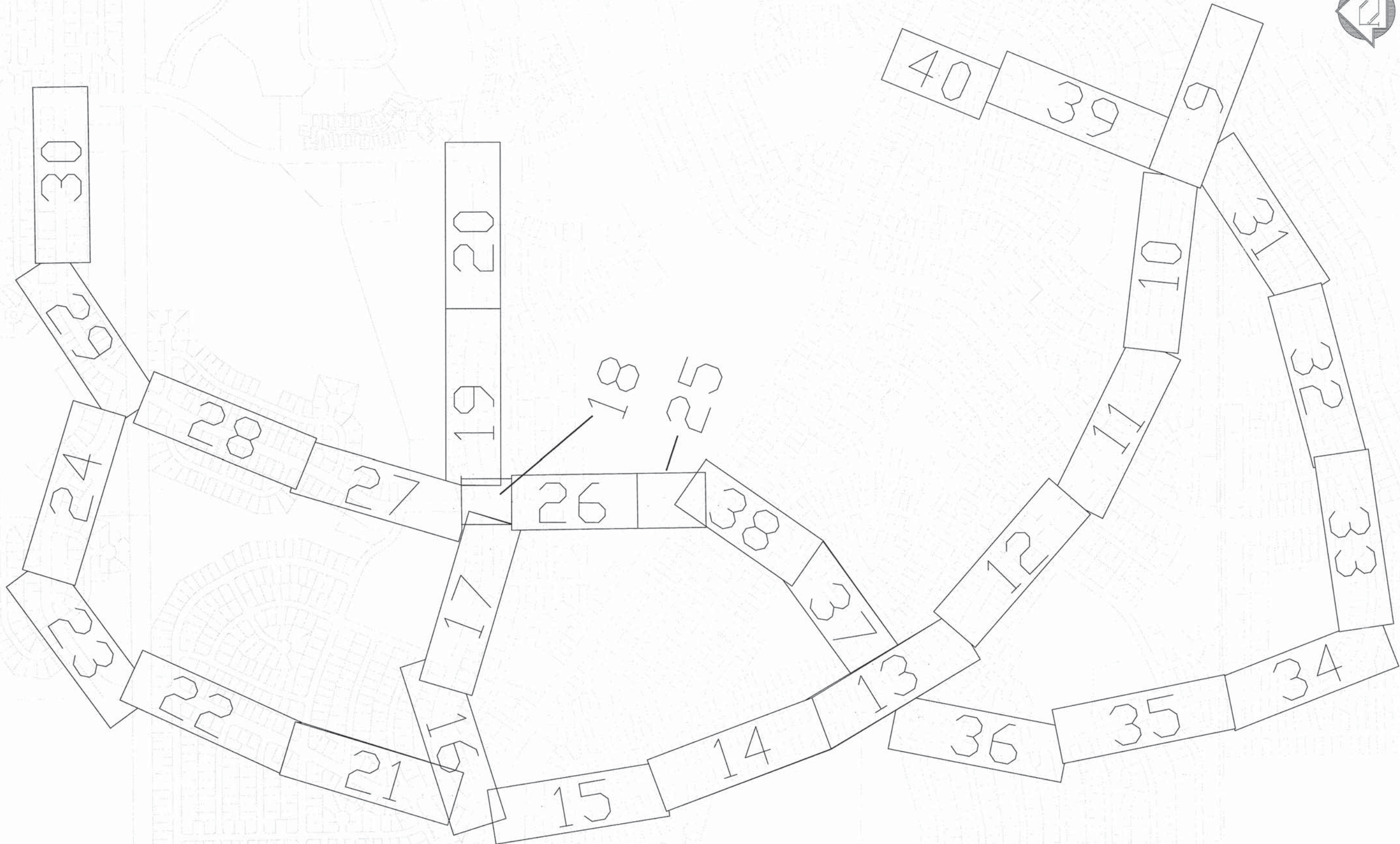
- LEGEND
- (A) EXISTING CURB
 - (B) EXISTING CURB & GUTTER
 - (C) EXISTING PAVEMENT
 - (D) SKIP DASH PAVEMENT MARKING
 - (E) SKIP DASH PAVEMENT MARKING TO BE REMOVED
 - (F) PAVEMENT MARKING



EXISTING TYPICAL S. ORCHARD DRIVE
CROSS SECTION
NOT TO SCALE



PROPOSED TYPICAL S. ORCHARD DRIVE
CROSS SECTION
NOT TO SCALE



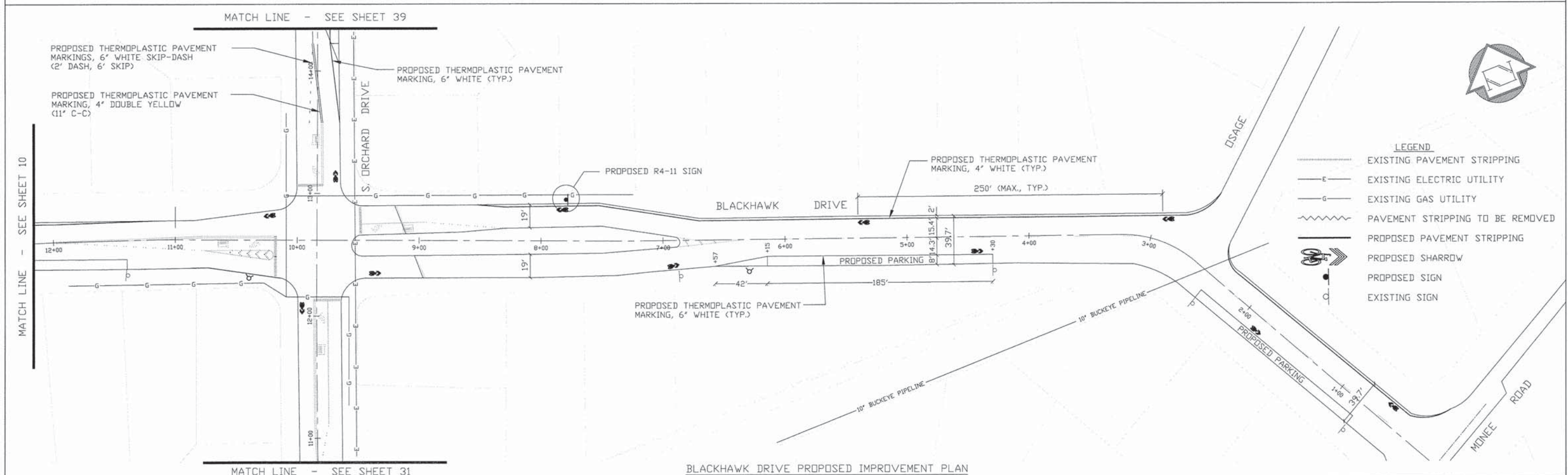
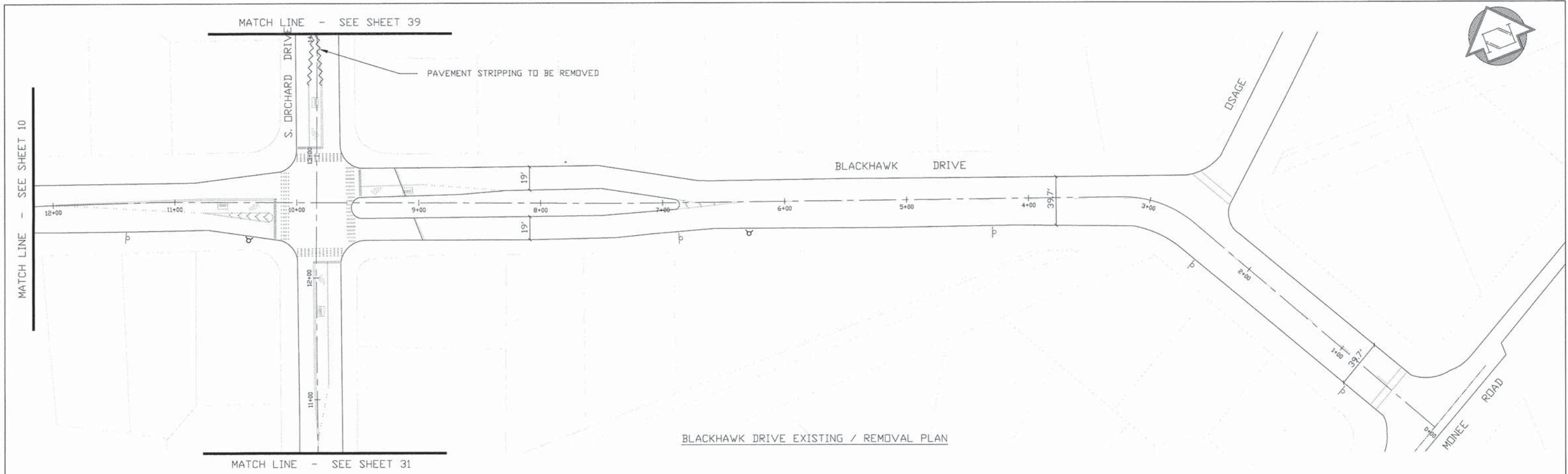
USER NAME - NMC / BDM	DESIGNED - NMC / BDM	REVISED
	DRAWN - BDM	REVISED
PLOT SCALE - 1"=1'	CHECKED - NMC	REVISED
PLOT DATE - 3/27/2015	DATE - 3/27/2015	REVISED: PER IDOT:01/04/16

STATE OF ILLINOIS
DEPARTMENT OF TRANSPORTATION

STRIPING KEY PLAN

Scale: NOT TO SCALE SHEET NO. 8 OF 43 SHEETS STA. TO STA.

F.A. RTE.	SECTION	COUNTY	TOTAL SHEETS	SHEET NO.
--	MFT 14-00100-00-SG	COOK / WILL	43	8
CONTRACT NO. 61C44				



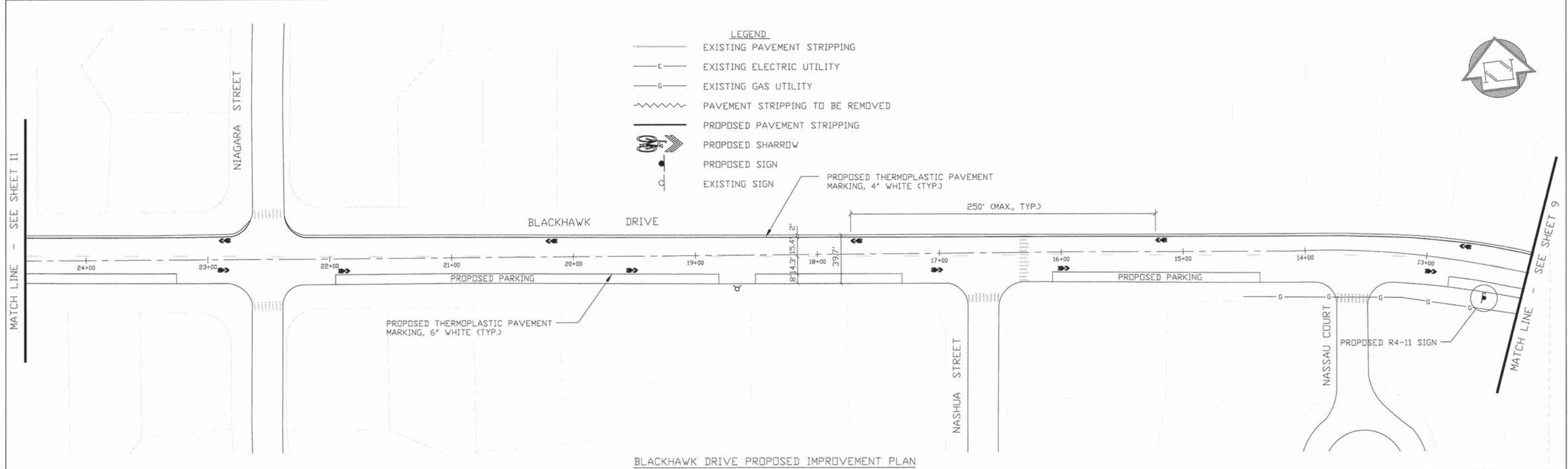
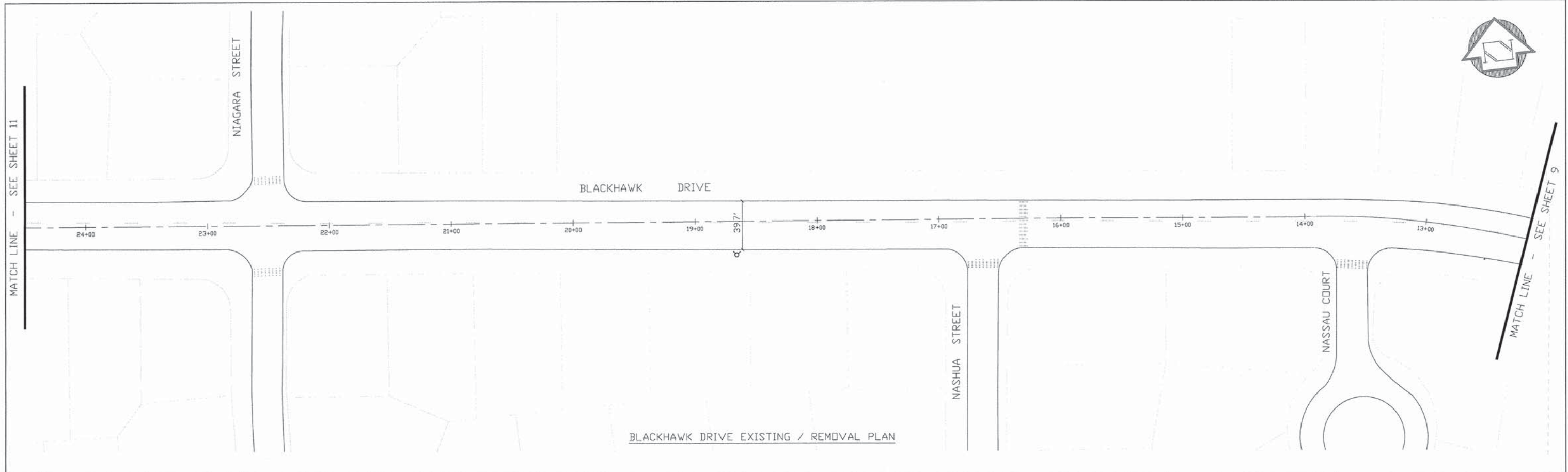
- LEGEND**
- EXISTING PAVEMENT STRIPPING
 - E- EXISTING ELECTRIC UTILITY
 - G- EXISTING GAS UTILITY
 - ~~~~~ PAVEMENT STRIPPING TO BE REMOVED
 - PROPOSED PAVEMENT STRIPPING
 - ➔ PROPOSED SHARROW
 - PROPOSED SIGN
 - EXISTING SIGN

<p>Park Forest Live Grow Discover</p>	USER NAME - RY	DESIGNED - RY	REVISED
	PLOT SCALE - 1"=1'	DRAWN - BDM	REVISED
	PLOT DATE - 9/29/2015	CHECKED - RY	REVISED
		DATE - 9/29/2015	REVISED: PER IDOT:01/04/16

STATE OF ILLINOIS
DEPARTMENT OF TRANSPORTATION

PAVEMENT MARKING PLANS - BLACKHAWK DRIVE			
Scale: NOT TO SCALE	SHEET NO. 9 OF 43 SHEETS	STA. 0+00 TO STA. 12+16.54	

F.A. RTE.	SECTION	COUNTY	TOTAL SHEETS	SHEET NO.
--	MFT 14-00100-00-SG	COOK / WILL	43	9
CONTRACT NO. 61C44				



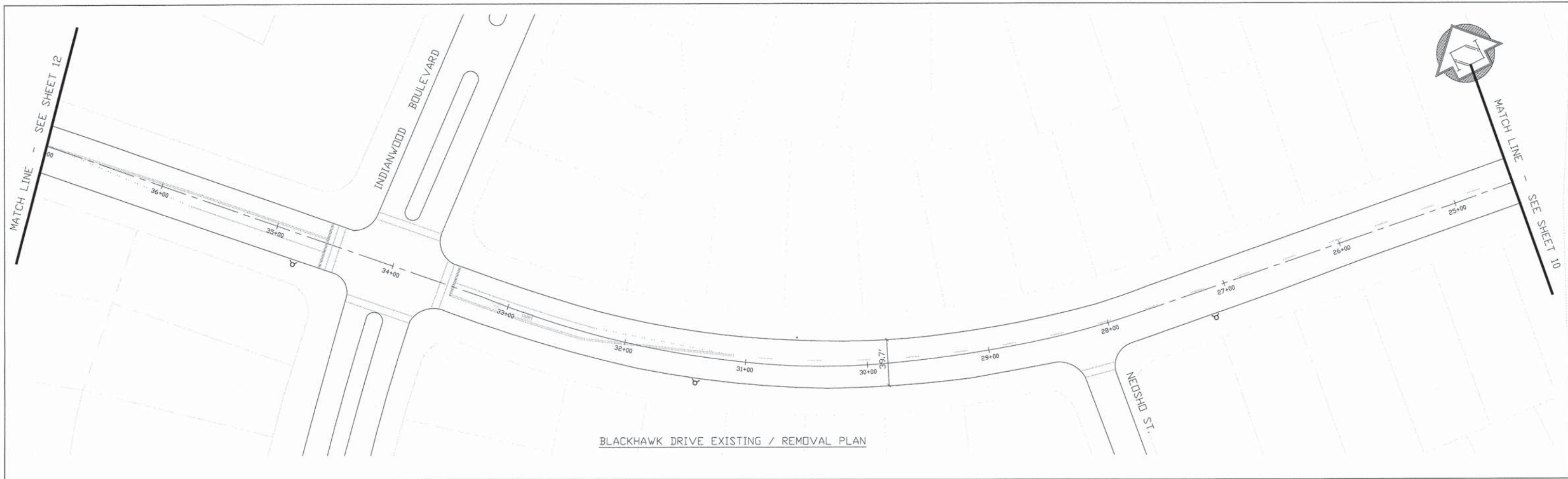
USER NAME - RY	DESIGNED - RY	REVISED
	DRAWN - BDM	REVISED
PLOT SCALE - 1"=1'	CHECKED - RY	REVISED
PLOT DATE - 9/29/2015	DATE - 9/29/2015	REVISED: PER IDOT:01/04/16

STATE OF ILLINOIS
DEPARTMENT OF TRANSPORTATION

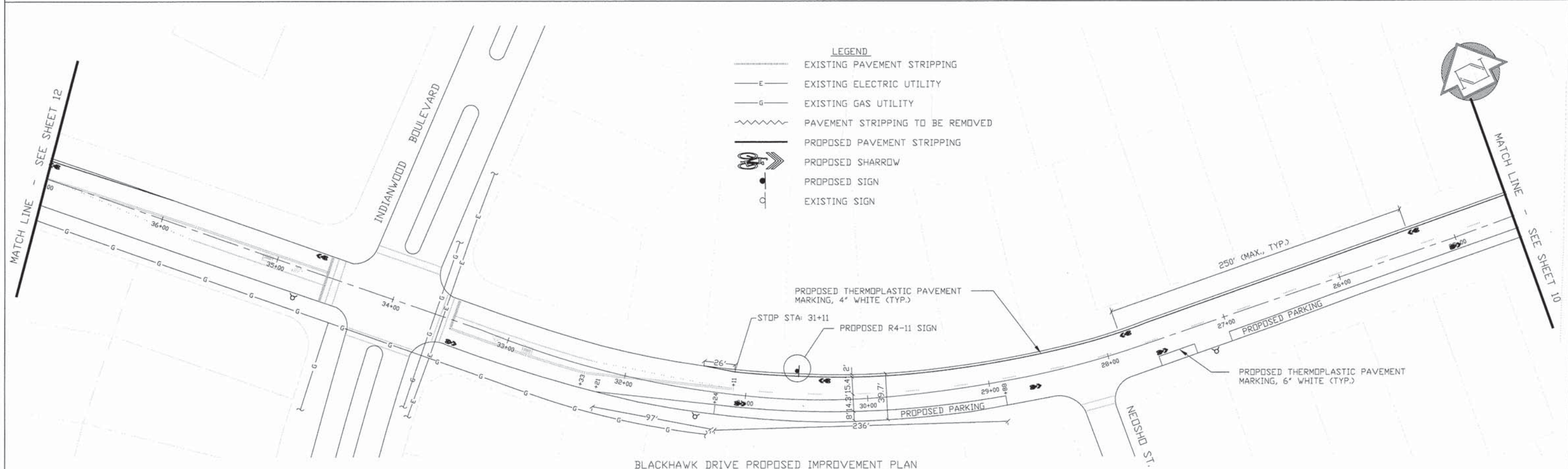
PAVEMENT MARKING PLANS - BLACKHAWK DRIVE

Scale: NOT TO SCALE SHEET NO. 10 OF 43 SHEETS STA. 12+16.54 TO STA. 24+50

F.A. RTE.	SECTION	COUNTY	TOTAL SHEETS	SHEET NO.
--	MFT 14-00100-00-SG	COOK / WILL	43	10
CONTRACT NO. 61C44				

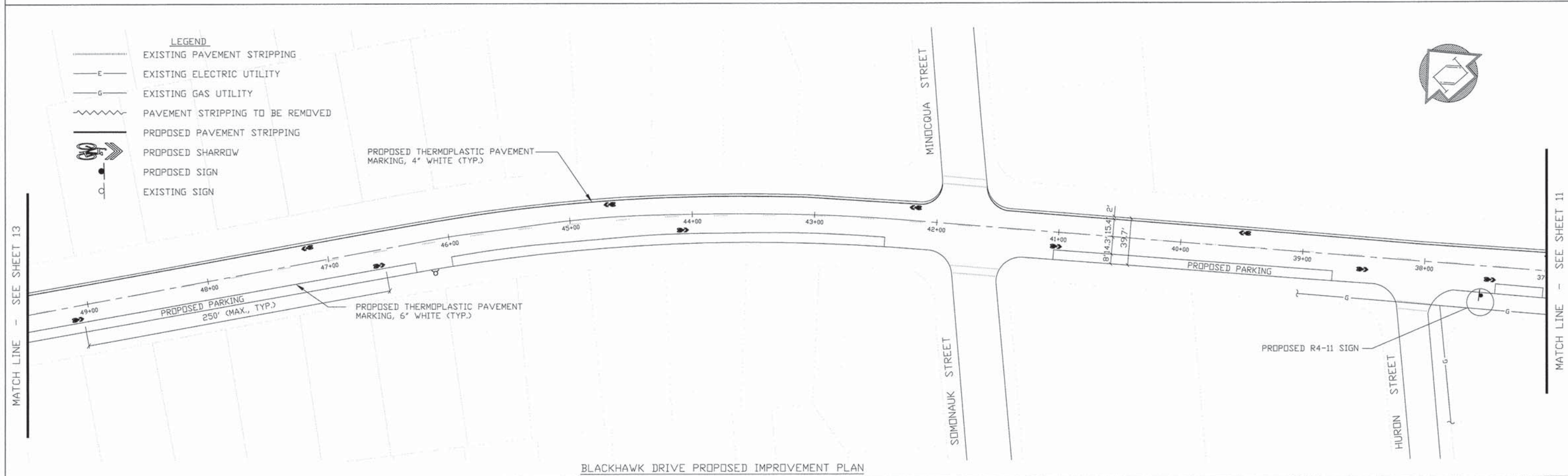
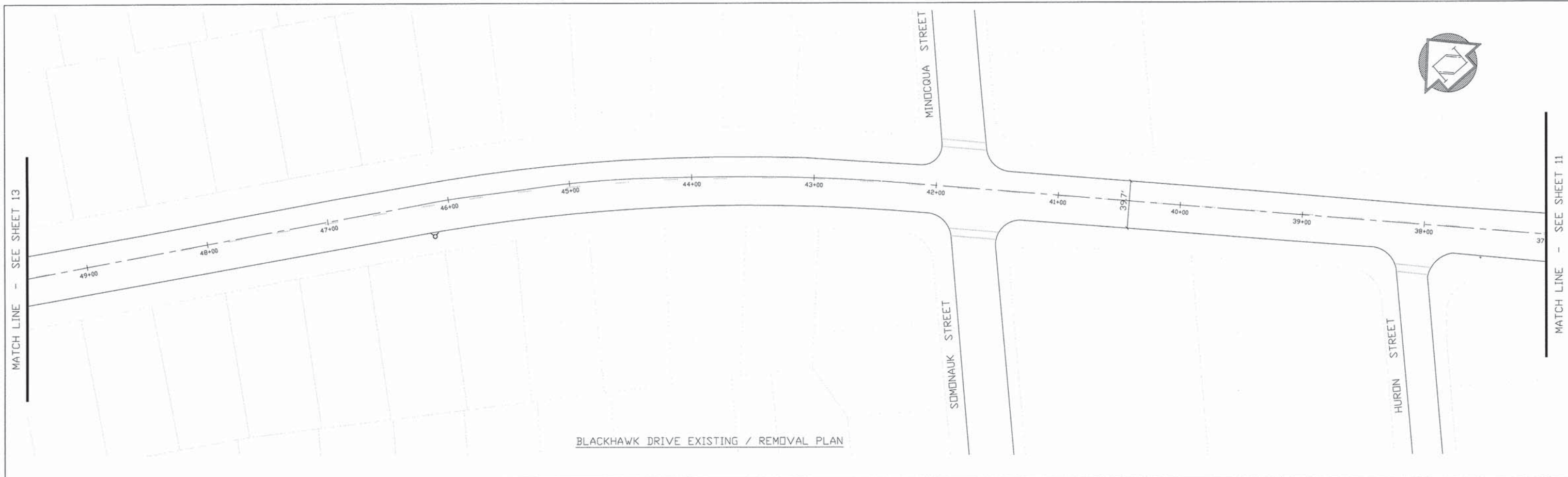


BLACKHAWK DRIVE EXISTING / REMOVAL PLAN



BLACKHAWK DRIVE PROPOSED IMPROVEMENT PLAN

	USER NAME - RY	DESIGNED - RY	REVISED	STATE OF ILLINOIS DEPARTMENT OF TRANSPORTATION	PAVEMENT MARKING PLANS - BLACKHAWK DRIVE			F.A. RITE.	SECTION	COUNTY	TOTAL SHEETS	SHEET NO.
	PLOT SCALE - 1"=1'	DRAWN - BDM	REVISED		---	MFT 14-00100-00-SG	COOK / WILL	43	11			
	PLOT DATE - 9/29/2015	CHECKED - RY	REVISED		CONTRACT NO. 61C44							
	DATE - 9/29/2015	REVISD: PER IDOT:01/04/16	Scale: NOT TO SCALE			SHEET NO. 11 OF 43 SHEETS STA. 24+50 TO STA. 37+00						



- LEGEND**
- EXISTING PAVEMENT STRIPPING
 - EXISTING ELECTRIC UTILITY
 - EXISTING GAS UTILITY
 - PAVEMENT STRIPPING TO BE REMOVED
 - PROPOSED PAVEMENT STRIPPING
 - PROPOSED SHARROW
 - PROPOSED SIGN
 - EXISTING SIGN



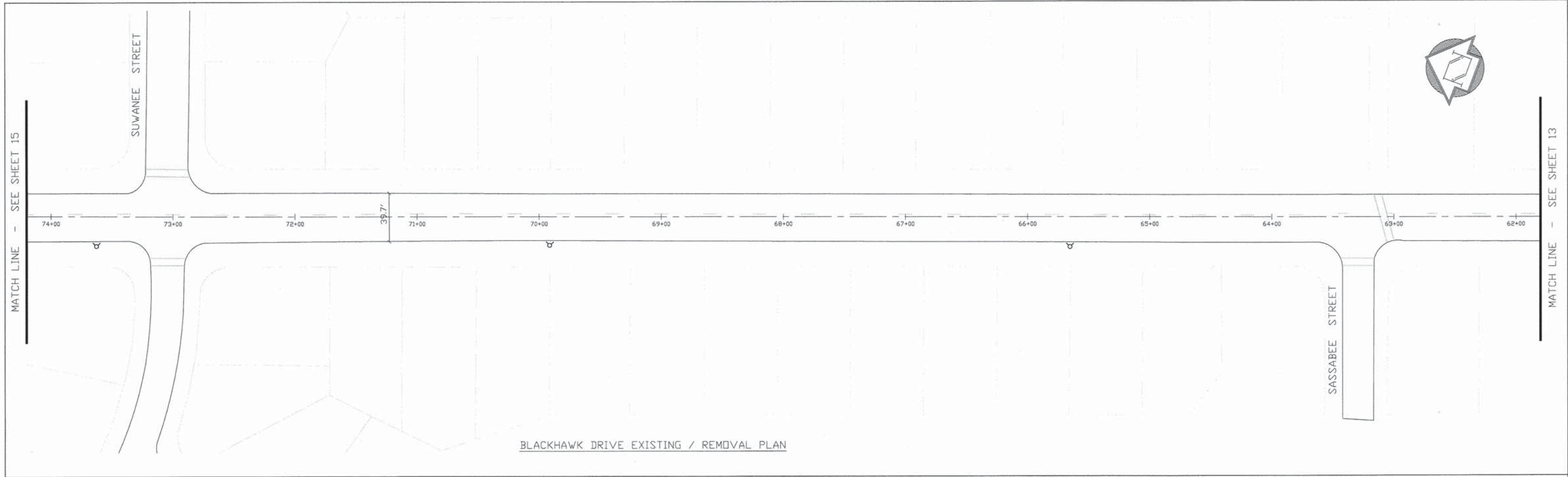
USER NAME - RY	DESIGNED - RY	REVISED
PLOT SCALE - 1"=1'	DRAWN - BDM	REVISED
PLOT DATE - 9/29/2015	CHECKED - RY	REVISED
	DATE - 9/29/2015	REVISED: PER IDOT:01/04/16

STATE OF ILLINOIS
DEPARTMENT OF TRANSPORTATION

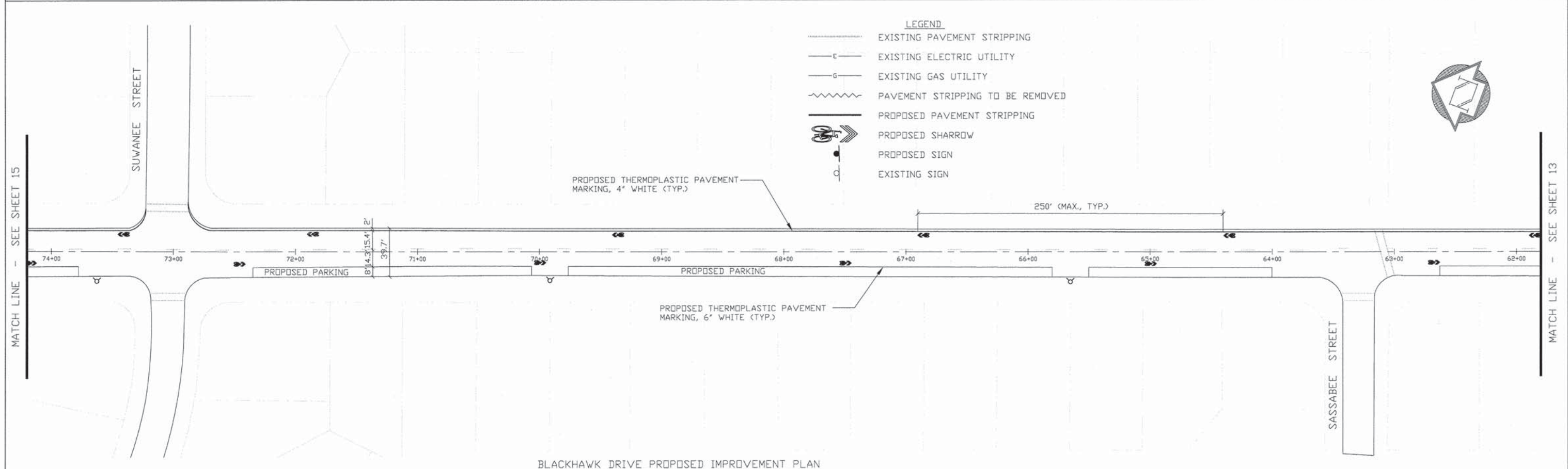
PAVEMENT MARKING PLANS - BLACKHAWK DRIVE

Scale: NOT TO SCALE SHEET NO. 12 OF 43 SHEETS STA. 37+00 TO STA. 49+50

F.A. RTE.	SECTION	COUNTY	TOTAL SHEETS	SHEET NO.
---	MFT 14-00100-00-SG	COOK / WILL	43	12
CONTRACT NO. 61C44				



BLACKHAWK DRIVE EXISTING / REMOVAL PLAN



BLACKHAWK DRIVE PROPOSED IMPROVEMENT PLAN

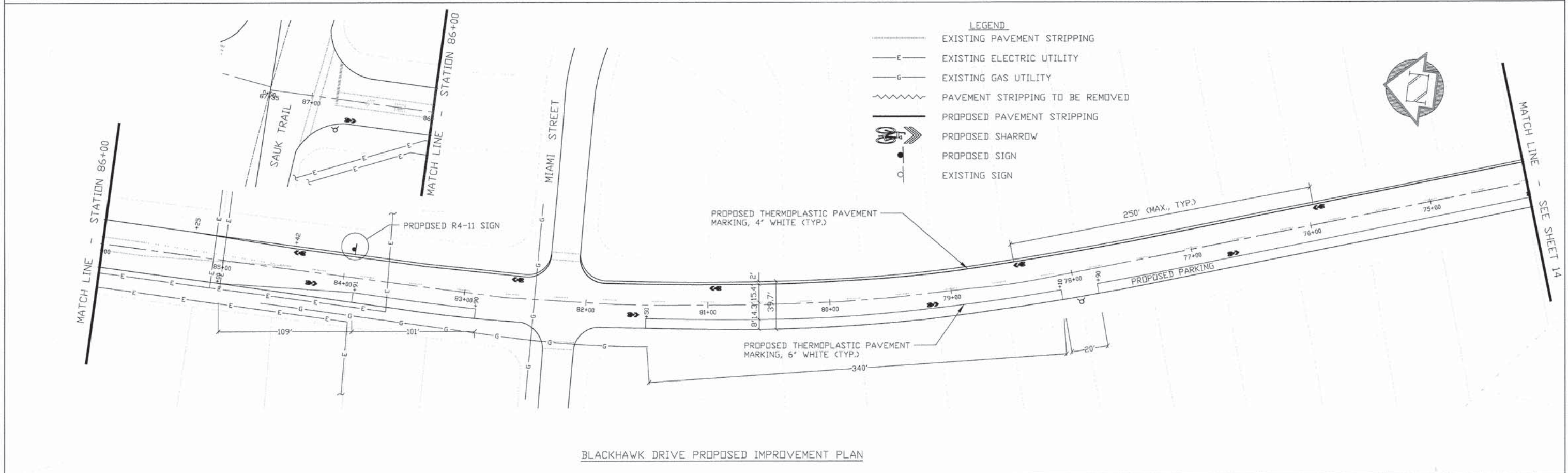
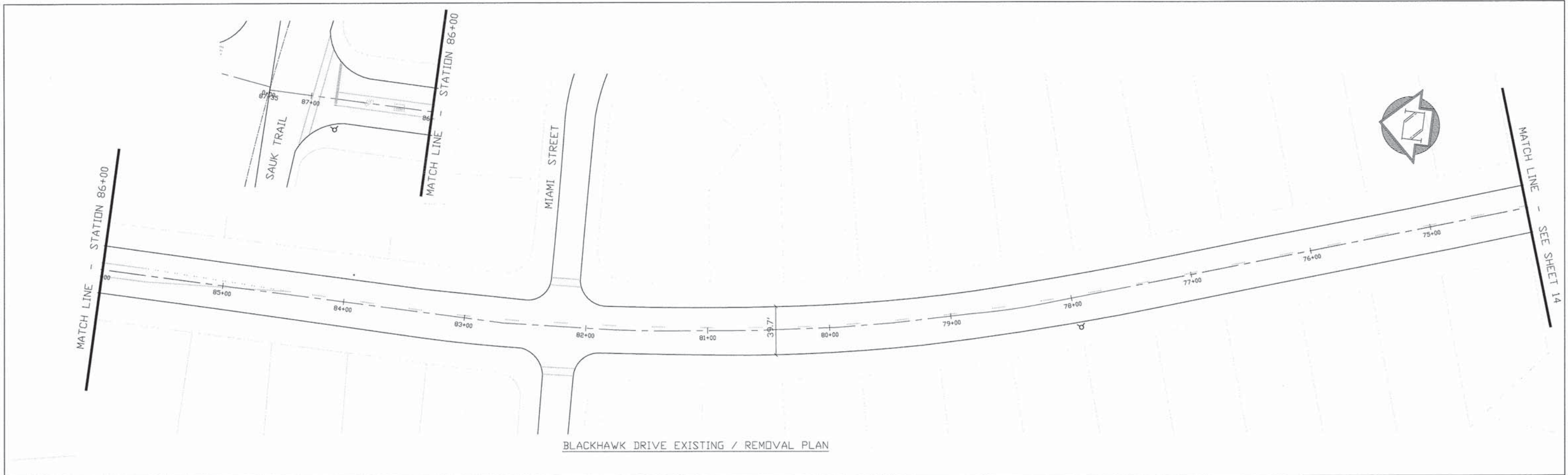
- LEGEND**
- EXISTING PAVEMENT STRIPPING
 - EXISTING ELECTRIC UTILITY
 - EXISTING GAS UTILITY
 - PAVEMENT STRIPPING TO BE REMOVED
 - PROPOSED PAVEMENT STRIPPING
 - PROPOSED SHARROW
 - PROPOSED SIGN
 - EXISTING SIGN

	USER NAME - RY	DESIGNED - RY	REVISED
	PLOT SCALE - 1"=1'	DRAWN - BDM	REVISED
	PLOT DATE - 9/29/2015	CHECKED - RY	REVISED
		DATE - 9/29/2015	REVISED: PER IDOT:01/04/16

STATE OF ILLINOIS
DEPARTMENT OF TRANSPORTATION

PAVEMENT MARKING PLANS - BLACKHAWK DRIVE	
Scale: NOT TO SCALE	SHEET NO. 14 OF 43 SHEETS STA. 61+80 TO STA. 74+20

F.A. RTE.	SECTION	COUNTY	TOTAL SHEETS	SHEET NO.
--	MFT 14-00100-00-SG	COOK / WILL	43	14
CONTRACT NO. 61C44				



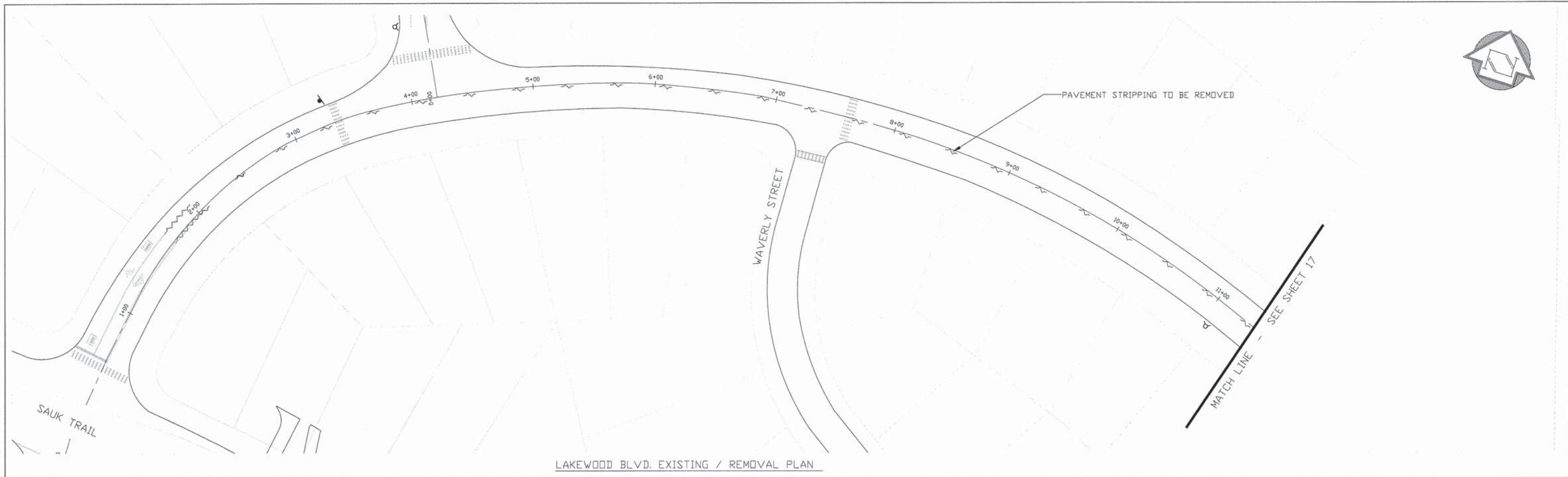
USER NAME - RY	DESIGNED - RY	REVISED
PLOT SCALE - 1"=1'	DRAWN - BDM	REVISED
PLOT DATE - 9/29/2015	CHECKED - RY	REVISED
	DATE - 9/29/2015	REVISED: PER IDOT:01/04/16

STATE OF ILLINOIS
DEPARTMENT OF TRANSPORTATION

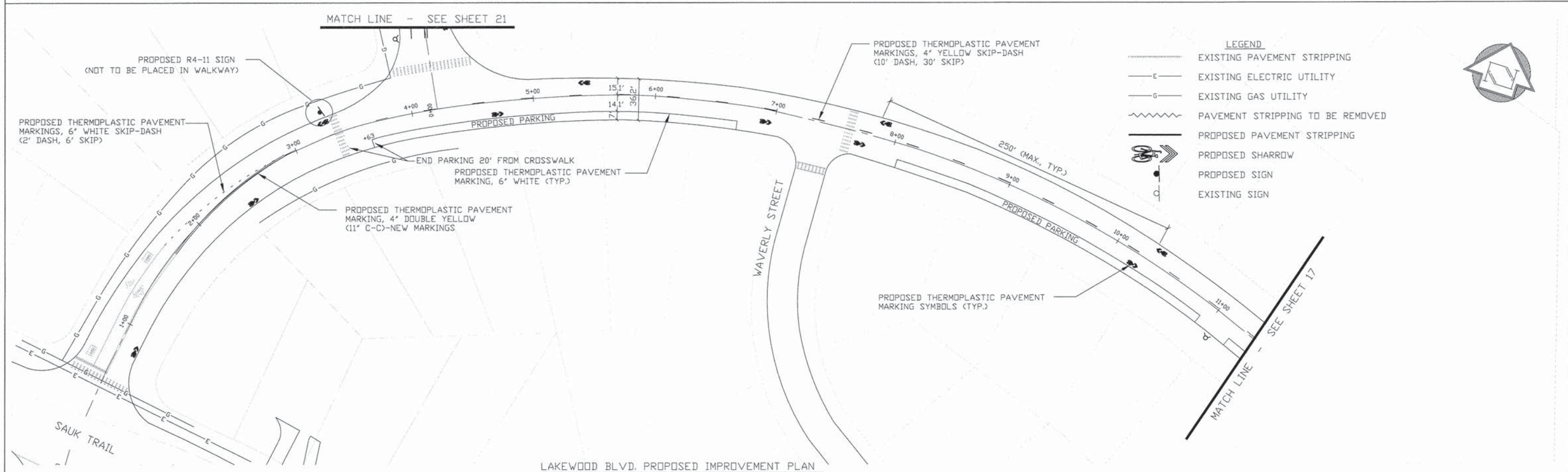
PAVEMENT MARKING PLANS - BLACKHAWK DRIVE

Scale: NOT TO SCALE SHEET NO. 15 OF 43 SHEETS STA. 74+20 TO STA. 87+35

F.A. RTE.	SECTION	COUNTY	TOTAL SHEETS	SHEET NO.
--	MFT 14-00100-00-SG	COOK / WILL	43	15
CONTRACT NO. 61C44				

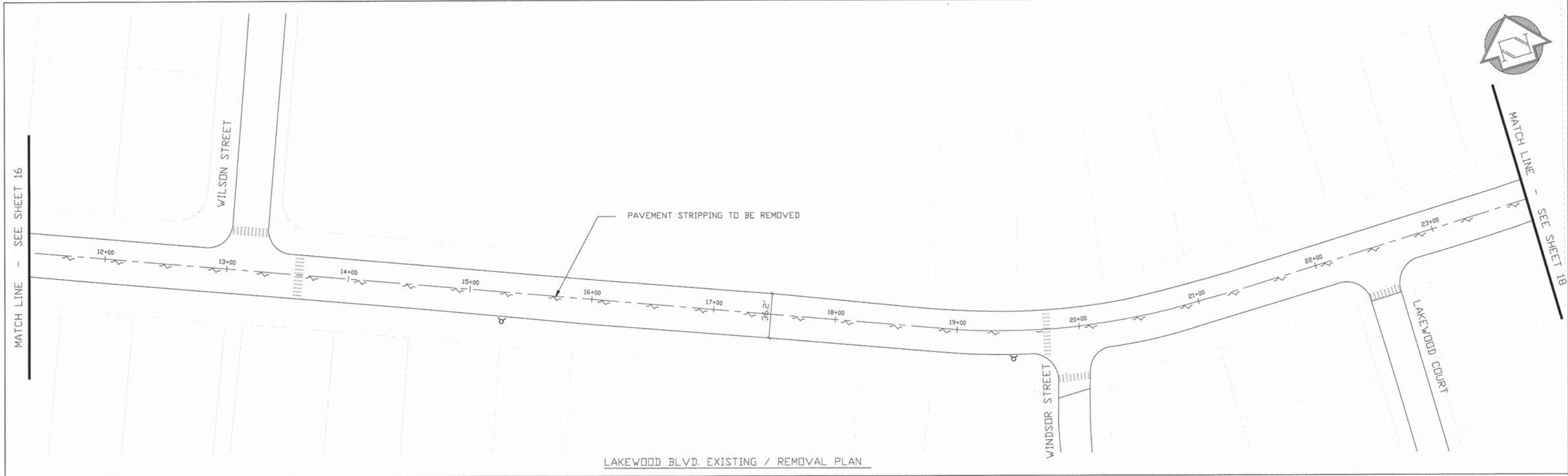


LAKWOOD BLVD. EXISTING / REMOVAL PLAN

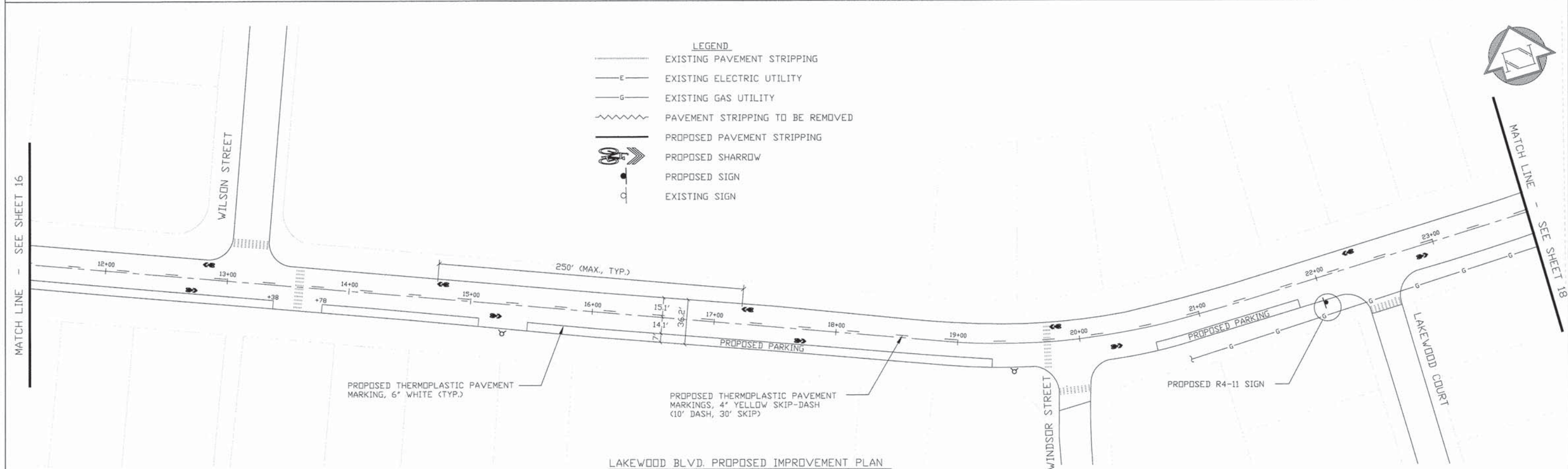


LAKWOOD BLVD. PROPOSED IMPROVEMENT PLAN

	USER NAME - RY	DESIGNED - RY	REVISED	STATE OF ILLINOIS DEPARTMENT OF TRANSPORTATION	PAVEMENT MARKING PLANS - LAKEWOOD BOULEVARD	F.A. RTE.	SECTION	COUNTY	TOTAL SHEETS	SHEET NO.	
	PLOT SCALE - 1"=1'	DRAWN - BDM	REVISED			---	MFT 14-00100-00-SG	COOK / WILL	43	16	
	PLOT DATE - 9/29/2015	CHECKED - RY	REVISED			CONTRACT NO. 61C44					
	DATE - 9/29/2015	REVISD: PER IDOT:01/04/16	Scale: NOT TO SCALE SHEET NO. 16 OF 43 SHEETS STA. 0+00 TO STA. 11+37.60								



LAKWOOD BLVD. EXISTING / REMOVAL PLAN



LAKWOOD BLVD. PROPOSED IMPROVEMENT PLAN

- LEGEND**
- EXISTING PAVEMENT STRIPPING
 - E- EXISTING ELECTRIC UTILITY
 - G- EXISTING GAS UTILITY
 - ~ PAVEMENT STRIPPING TO BE REMOVED
 - PROPOSED PAVEMENT STRIPPING
 - ↔ PROPOSED SHARROW
 - PROPOSED SIGN
 - EXISTING SIGN



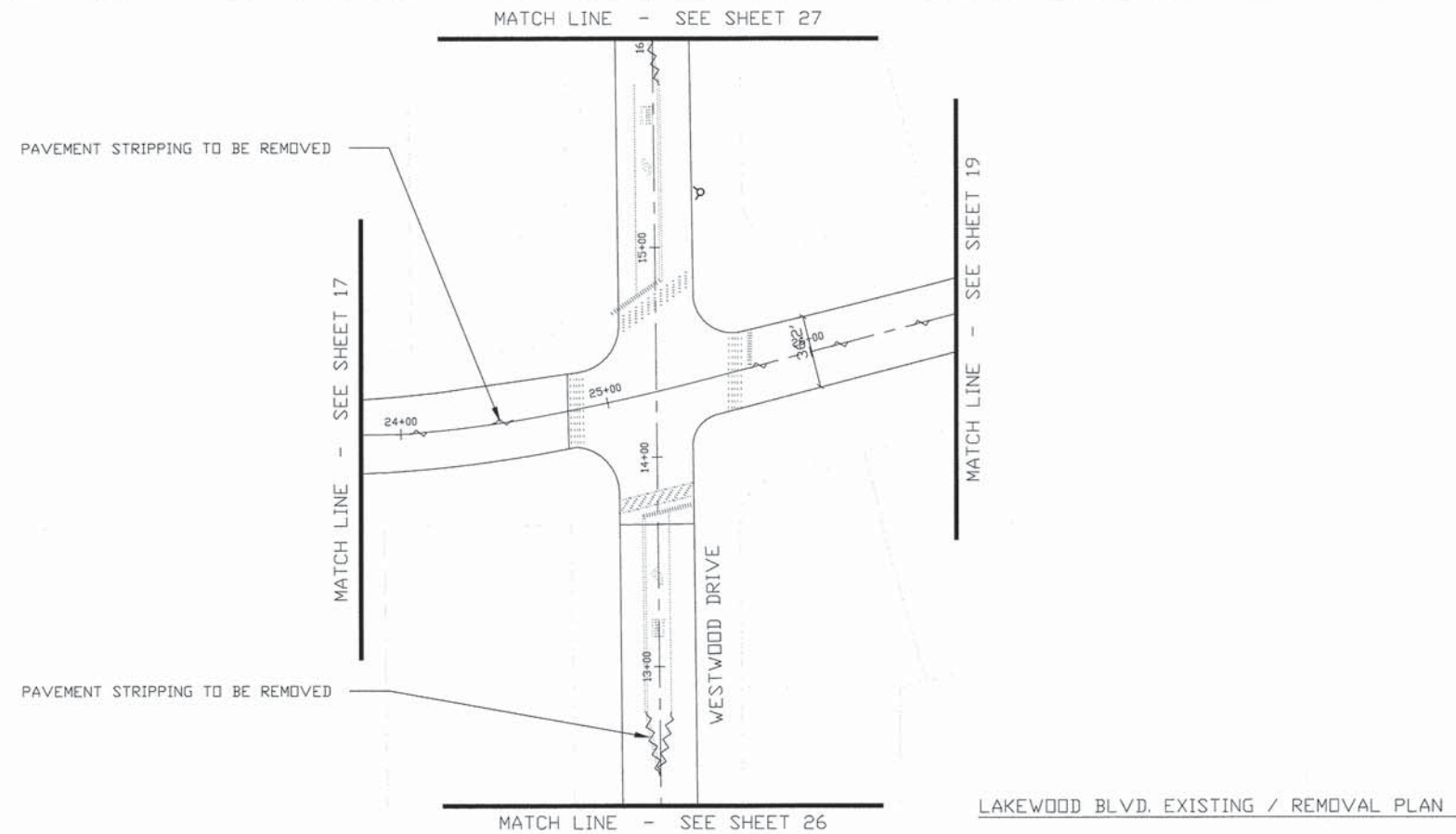
USER NAME - RY	DESIGNED - RY	REVISED
	DRAWN - BDM	REVISED
PLOT SCALE - 1"=1'	CHECKED - RY	REVISED
PLOT DATE - 9/29/2015	DATE - 9/29/2015	REVISED: PER IDOT:01/04/16

STATE OF ILLINOIS
DEPARTMENT OF TRANSPORTATION

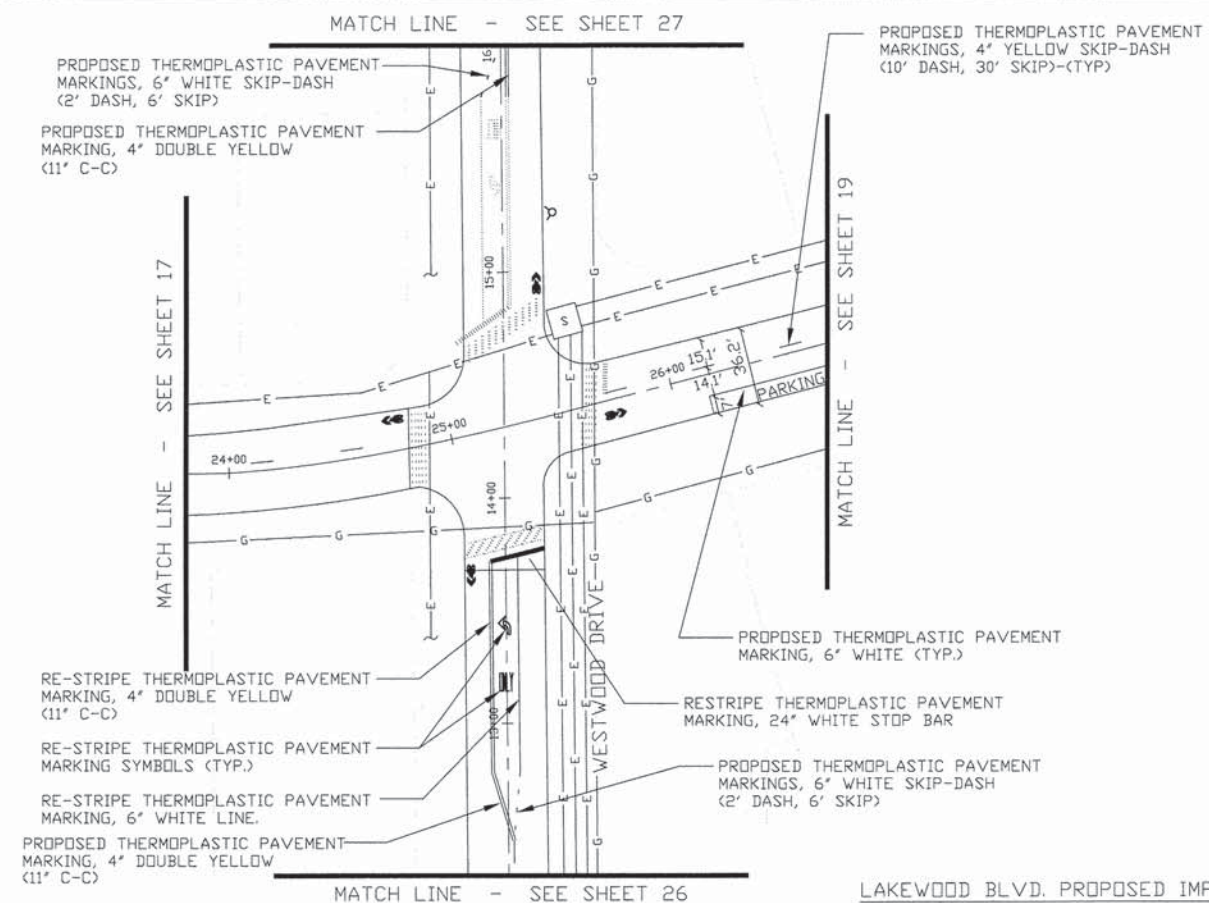
PAVEMENT MARKING PLANS - LAKEWOOD BOULEVARD

Scale: NOT TO SCALE SHEET NO. 17 OF 43 SHEETS STA. 11+37.60 TO STA. 23+77.19

F.A. RTE.	SECTION	COUNTY	TOTAL SHEETS	SHEET NO.
--	MFT 14-00100-00-SG	COOK / WILL	43	17
CONTRACT NO. 61C44				



- LEGEND**
- EXISTING PAVEMENT STRIPPING
 - EXISTING ELECTRIC UTILITY
 - EXISTING GAS UTILITY
 - PAVEMENT STRIPPING TO BE REMOVED
 - PROPOSED PAVEMENT STRIPPING
 - PROPOSED SHARROW
 - PROPOSED SIGN
 - EXISTING SIGN



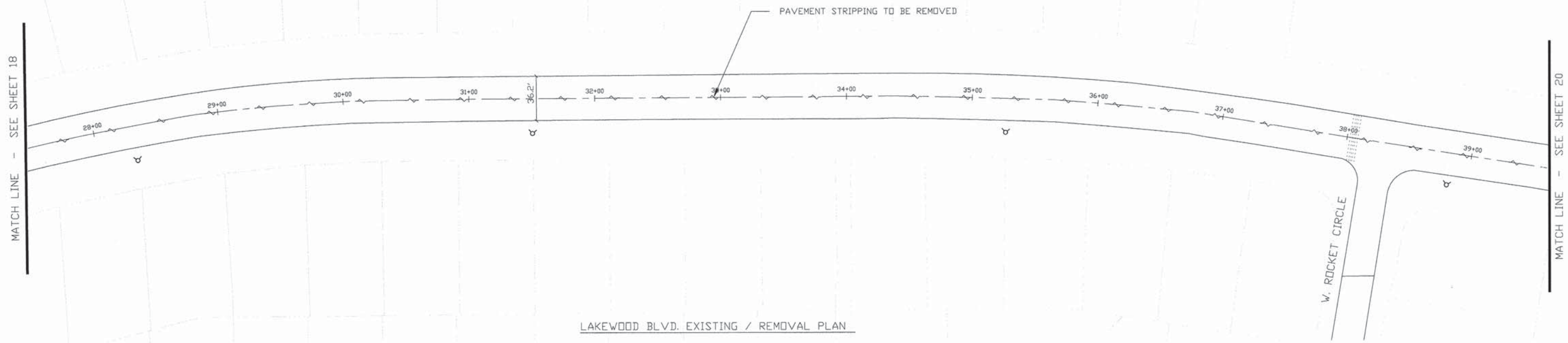
USER NAME - RY	DESIGNED - RY	REVISED
	DRAWN - BDM	REVISED
PLOT SCALE - 1"=1'	CHECKED - RY	REVISED
PLOT DATE - 9/29/2015	DATE - 9/29/2015	REVISED: PER IDOT:01/04/16

STATE OF ILLINOIS
DEPARTMENT OF TRANSPORTATION

PAVEMENT MARKING PLANS - LAKEWOOD BOULEVARD

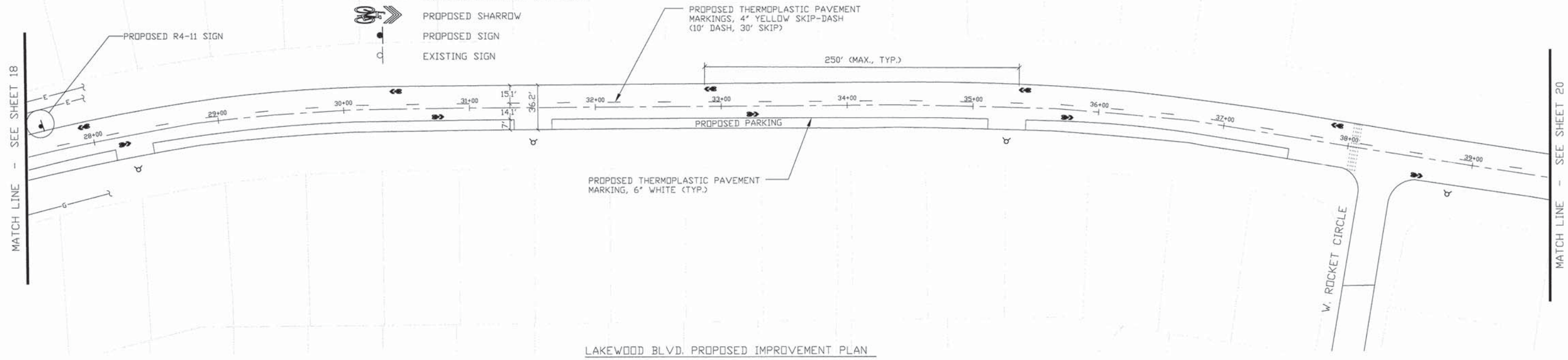
Scale: NOT TO SCALE SHEET NO. 18 OF 43 SHEETS STA. 23+77.19 TO STA. 26+68.40

F.A. RTE.	SECTION	COUNTY	TOTAL SHEETS	SHEET NO.
--	MFT 14-00100-00-SG	COOK / WILL	43	18
CONTRACT NO. 61C44				



LAKWOOD BLVD. EXISTING / REMOVAL PLAN

- LEGEND**
- EXISTING PAVEMENT STRIPPING
 - EXISTING ELECTRIC UTILITY
 - EXISTING GAS UTILITY
 - PAVEMENT STRIPPING TO BE REMOVED
 - PROPOSED PAVEMENT STRIPPING
 - PROPOSED SHARROW
 - PROPOSED SIGN
 - EXISTING SIGN



LAKWOOD BLVD. PROPOSED IMPROVEMENT PLAN



USER NAME - RY	DESIGNED - RY	REVISED
	DRAWN - BDM	REVISED
PLOT SCALE - 1"=1'	CHECKED - RY	REVISED
PLOT DATE - 9/29/2015	DATE - 9/29/2015	REVISED: PER IDOT:01/04/16

STATE OF ILLINOIS
DEPARTMENT OF TRANSPORTATION

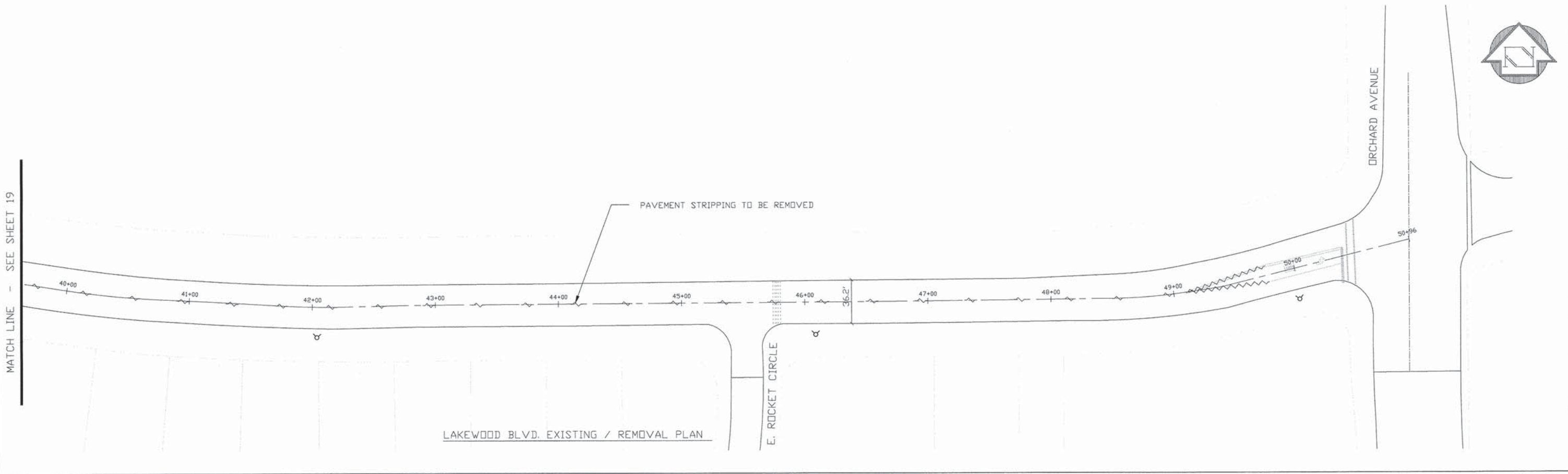
PAVEMENT MARKING PLANS - LAKEWOOD BOULEVARD

Scale: NOT TO SCALE SHEET NO. 19 OF 43 SHEETS STA. 26+68.40 TO STA. 39+62.40

F.A. RTE.	SECTION	COUNTY	TOTAL SHEETS	SHEET NO.
--	MFT 14-00100-00-SG	COOK / WILL	43	19
CONTRACT NO. 61C44				



MATCH LINE - SEE SHEET 19



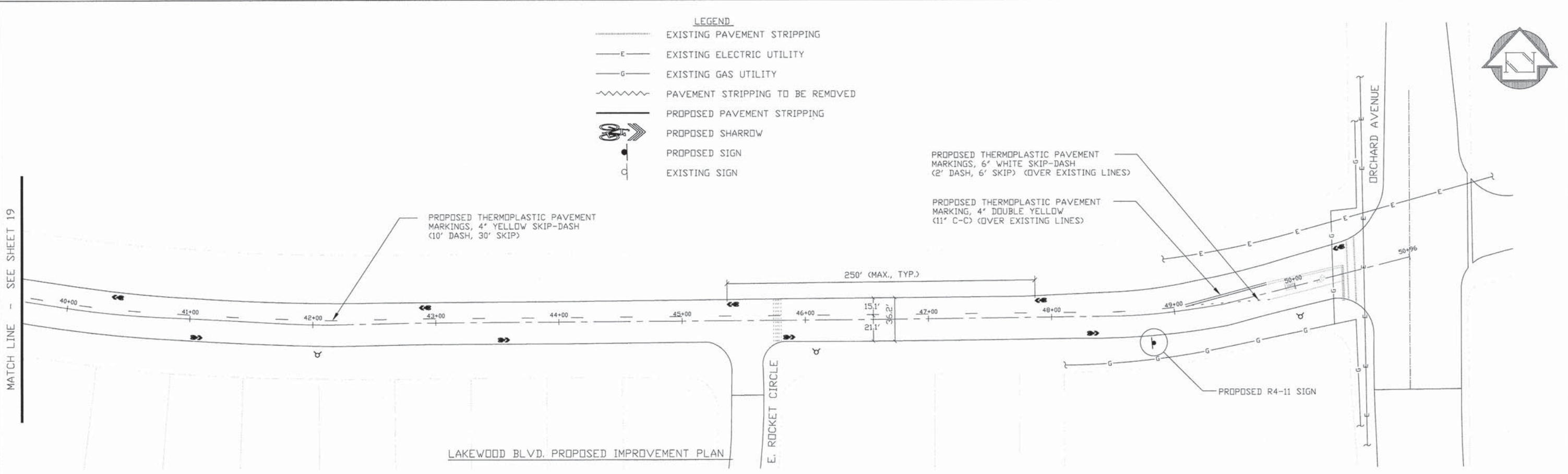
LAKWOOD BLVD. EXISTING / REMOVAL PLAN

LEGEND

- EXISTING PAVEMENT STRIPPING
- EXISTING ELECTRIC UTILITY
- EXISTING GAS UTILITY
- PAVEMENT STRIPPING TO BE REMOVED
- PROPOSED PAVEMENT STRIPPING
- PROPOSED SHARROW
- PROPOSED SIGN
- EXISTING SIGN



MATCH LINE - SEE SHEET 19



LAKWOOD BLVD. PROPOSED IMPROVEMENT PLAN



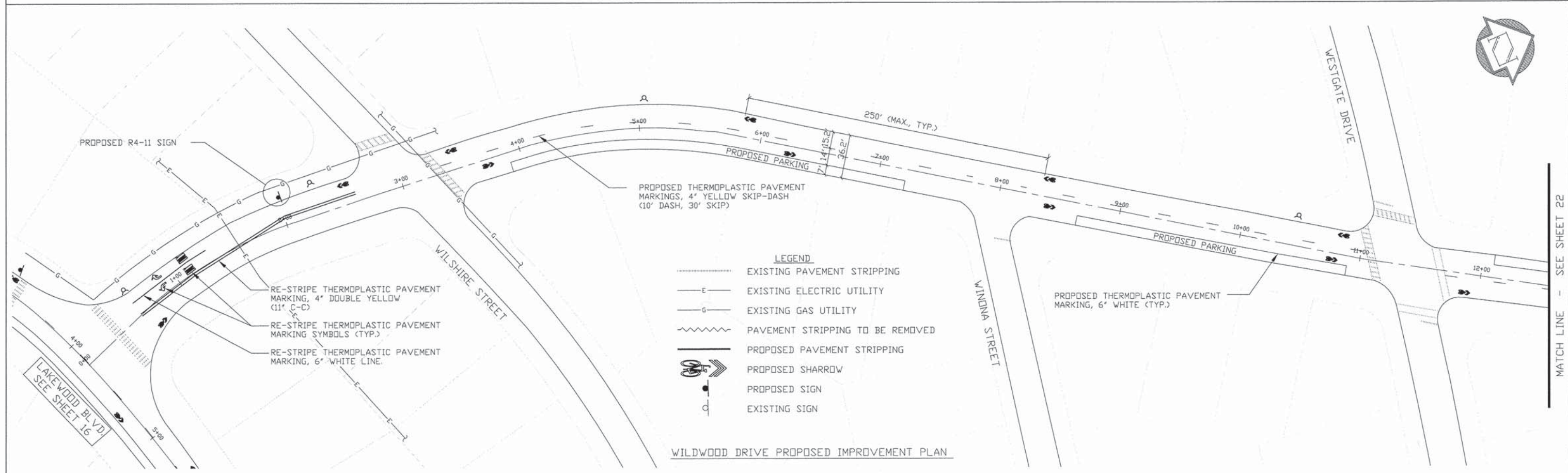
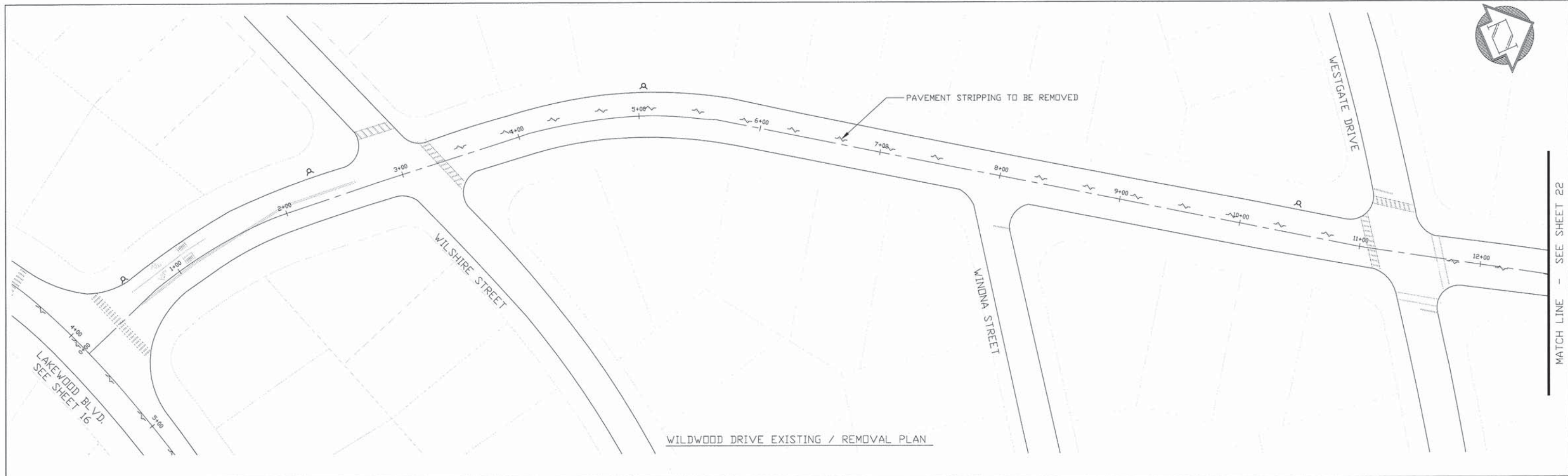
USER NAME - RY	DESIGNED - RY	REVISED
	DRAWN - BDM	REVISED
PLOT SCALE - 1"=1'	CHECKED - RY	REVISED
PLOT DATE - 9/29/2015	DATE - 9/29/2015	REVISED: PER IDOT:01/04/16

STATE OF ILLINOIS
DEPARTMENT OF TRANSPORTATION

PAVEMENT MARKING PLANS - LAKEWOOD BOULEVARD

Scale: NOT TO SCALE SHEET NO. 20 OF 43 SHEETS STA. 39+62.40 TO STA. 50+96

F.A. RTE.	SECTION	COUNTY	TOTAL SHEETS	SHEET NO.
--	MFT 14-00100-00-SG	COOK / WILL	43	20
CONTRACT NO. 61C44				



USER NAME - RY	DESIGNED - RY	REVISED
DRAWN - BDM	CHECKED - RY	REVISED
PLOT SCALE - 1"=1'	DATE - 9/29/2015	REVISED: PER IDOT:01/04/16
PLOT DATE - 9/29/2015		

STATE OF ILLINOIS
DEPARTMENT OF TRANSPORTATION

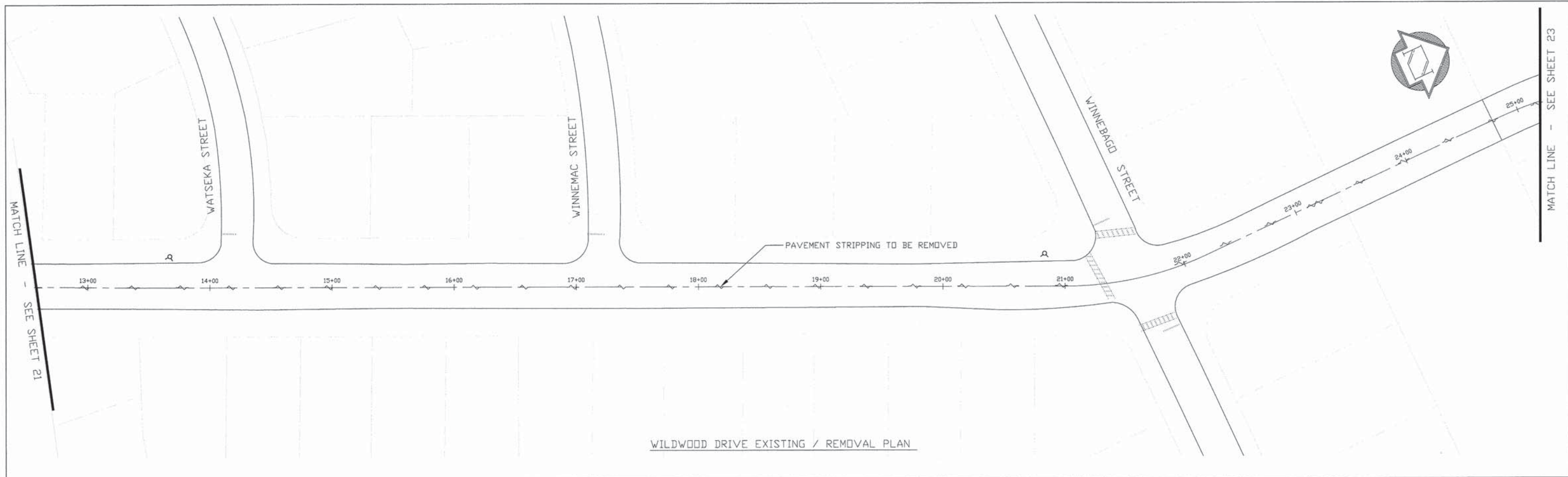
PAVEMENT MARKING PLANS - WILDWOOD DRIVE

Scale: NOT TO SCALE SHEET NO. 21 OF 43 SHEETS STA. 0+00 TO STA. 12+56.40

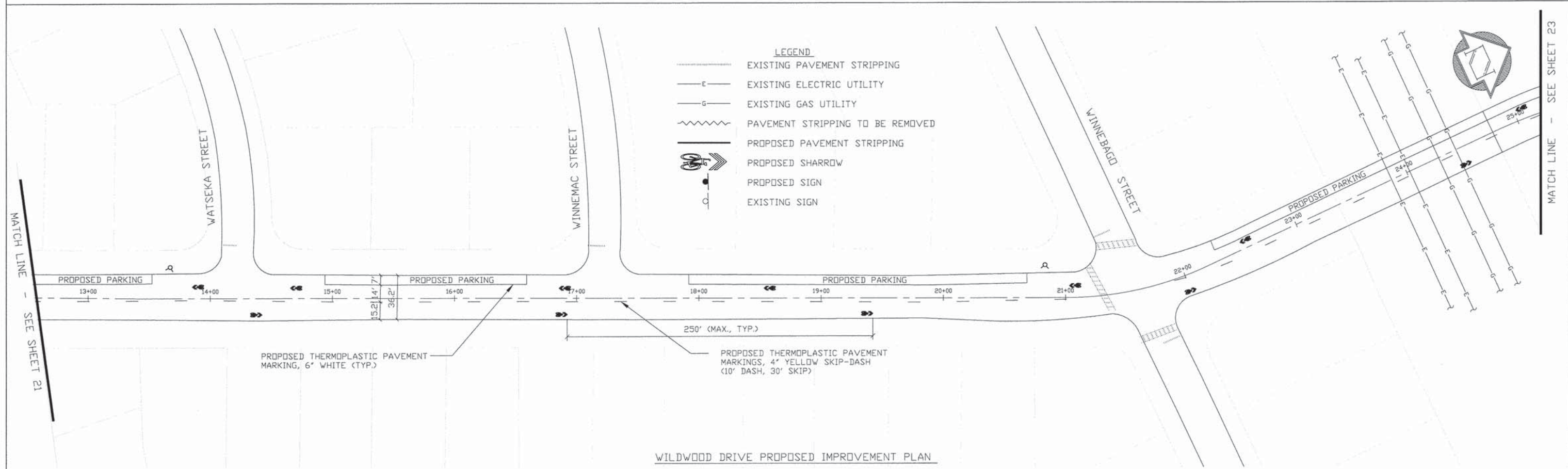
FA. RTE.	SECTION	COUNTY	TOTAL SHEETS	SHEET NO.
--	--	COOK / WILL	43	21
CONTRACT NO. 61C44				

MATCH LINE - SEE SHEET 22

MATCH LINE - SEE SHEET 22



WILDWOOD DRIVE EXISTING / REMOVAL PLAN



WILDWOOD DRIVE PROPOSED IMPROVEMENT PLAN

- LEGEND**
- EXISTING PAVEMENT STRIPPING
 - EXISTING ELECTRIC UTILITY
 - EXISTING GAS UTILITY
 - PAVEMENT STRIPPING TO BE REMOVED
 - PROPOSED PAVEMENT STRIPPING
 - PROPOSED SHARROW
 - PROPOSED SIGN
 - EXISTING SIGN



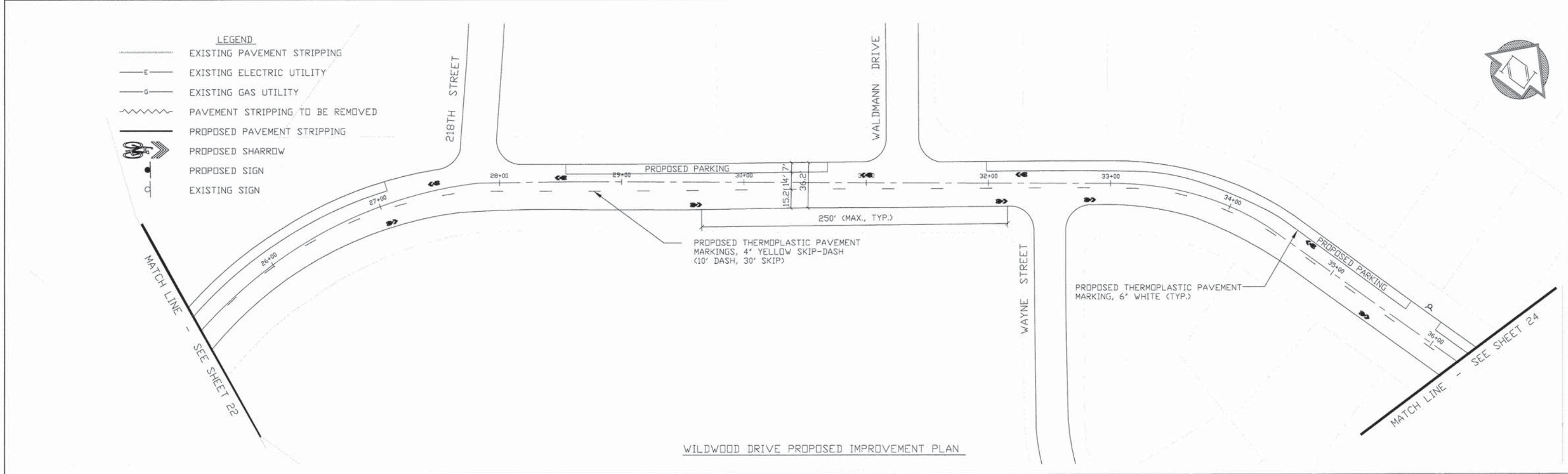
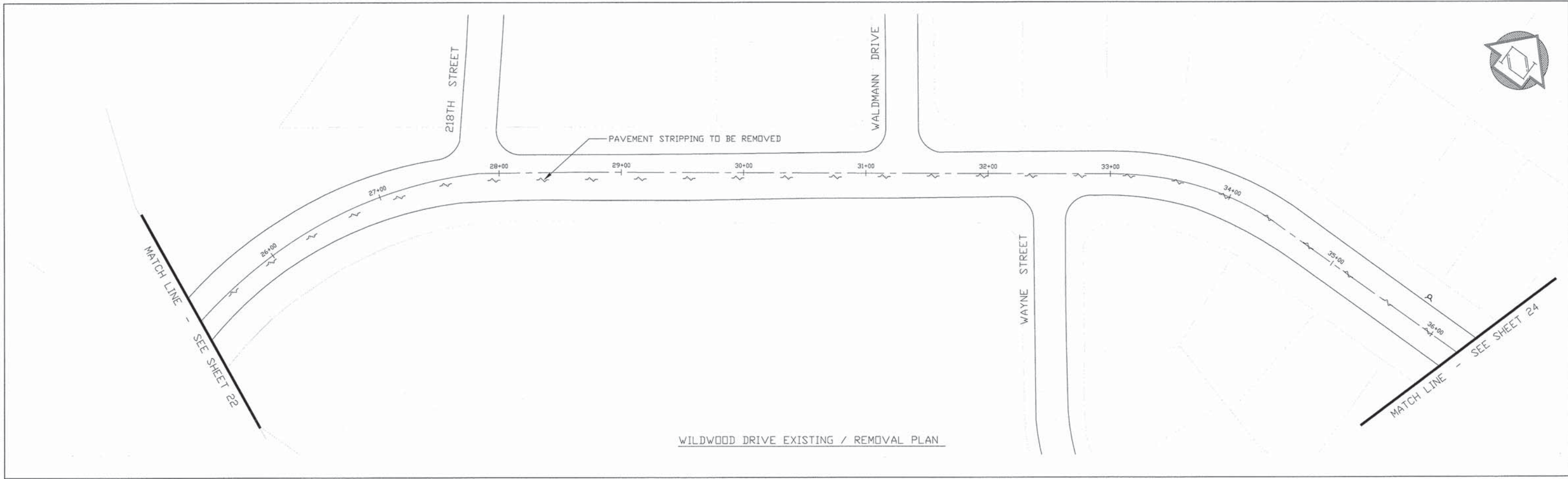
USER NAME - RY	DESIGNED - RY	REVISED
	DRAWN - BDM	REVISED
PLOT SCALE - 1"=1'	CHECKED - RY	REVISED
PLOT DATE - 9/29/2015	DATE - 9/29/2015	REVISED: PER IDOT:01/04/16

STATE OF ILLINOIS
DEPARTMENT OF TRANSPORTATION

PAVEMENT MARKING PLANS - WILDWOOD DRIVE

Scale: NOT TO SCALE SHEET NO. 22 OF 43 SHEETS STA. 12+56.40 TO STA. 25+20

F.A. RTE.	SECTION	COUNTY	TOTAL SHEETS	SHEET NO.
--	--	COOK / WILL	43	22
CONTRACT NO. 61C44				



- LEGEND**
- EXISTING PAVEMENT STRIPPING
 - E- EXISTING ELECTRIC UTILITY
 - G- EXISTING GAS UTILITY
 - ~~~~~ PAVEMENT STRIPPING TO BE REMOVED
 - PROPOSED PAVEMENT STRIPPING
 - ➡ PROPOSED SHARROW
 - PROPOSED SIGN
 - EXISTING SIGN



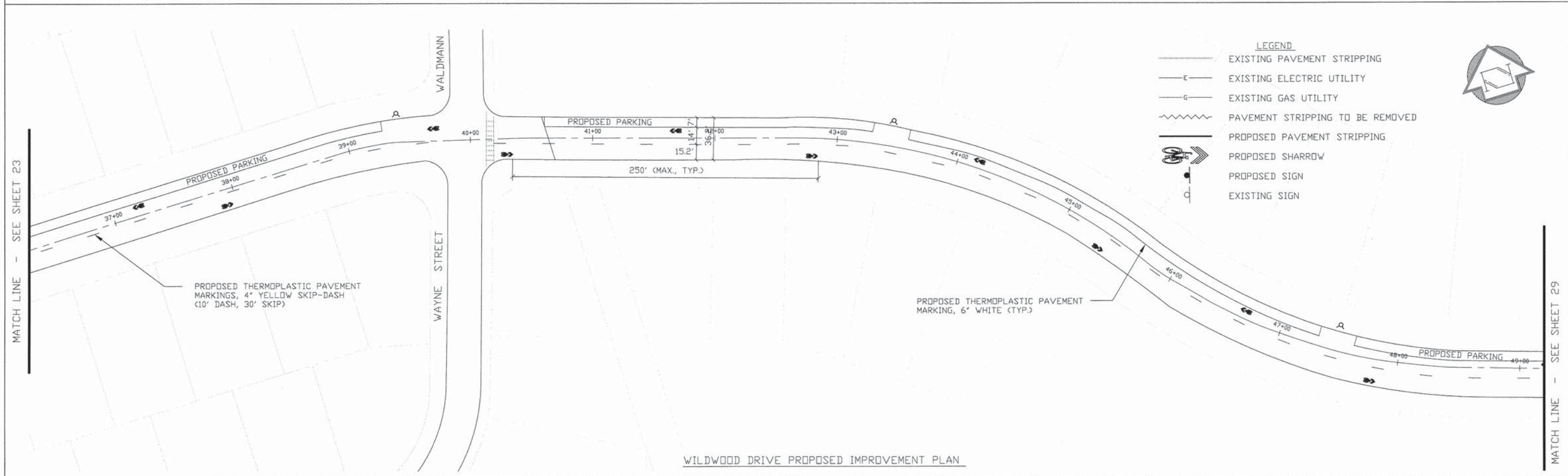
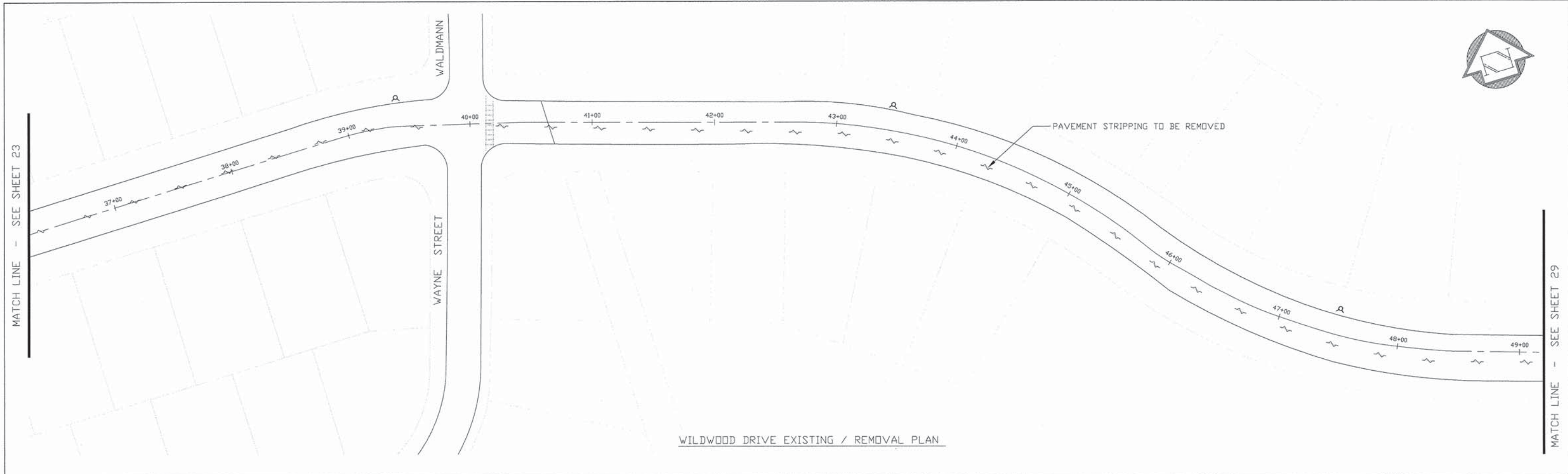
USER NAME --	DESIGNED --	REVISED
	DRAWN --	REVISED
PLOT SCALE - 1"=1'	CHECKED --	REVISED
PLOT DATE --	DATE --	REVISED: PER IDOT:01/04/16

STATE OF ILLINOIS
DEPARTMENT OF TRANSPORTATION

PAVEMENT MARKING PLANS - WILDWOOD DRIVE

Scale: NOT TO SCALE SHEET NO. 23 OF 43 SHEETS STA. 25+20 TO STA. 36+25.86

F.A. RTE.	SECTION	COUNTY	TOTAL SHEETS	SHEET NO.
--	--	COOK / WILL	43	23
CONTRACT NO. 61044				



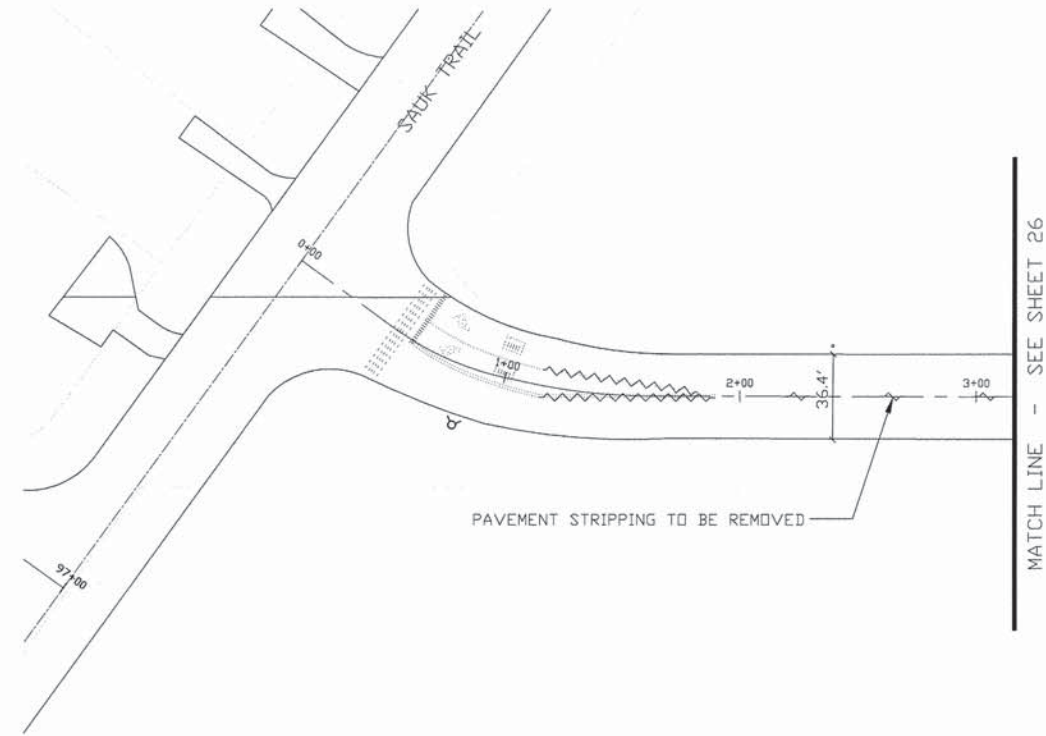
- LEGEND**
- EXISTING PAVEMENT STRIPPING
 - EXISTING ELECTRIC UTILITY
 - EXISTING GAS UTILITY
 - PAVEMENT STRIPPING TO BE REMOVED
 - PROPOSED PAVEMENT STRIPPING
 - PROPOSED SHARROW
 - PROPOSED SIGN
 - EXISTING SIGN

	USER NAME - RY	DESIGNED - RY	REVISED
		DRAWN - BDM	REVISED
	PLOT SCALE - 1"=1'	CHECKED - RY	REVISED
	PLOT DATE - 9/29/2015	DATE - 9/29/2015	REVISED: PER IDOT:01/04/16

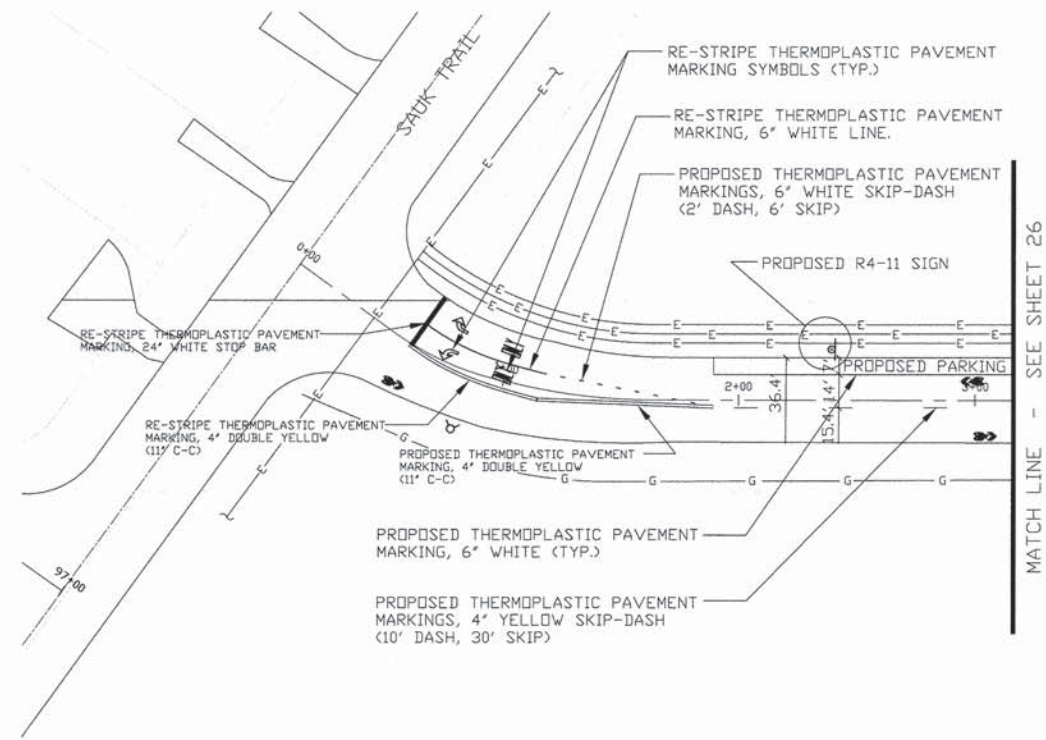
STATE OF ILLINOIS
DEPARTMENT OF TRANSPORTATION

PAVEMENT MARKING PLANS - WILDWOOD DRIVE			
Scale: NOT TO SCALE	SHEET NO. 24	OF 43 SHEETS	STA. 36+25.86 TO STA. 49+20

F.A. RTE.	SECTION	COUNTY	TOTAL SHEETS	SHEET NO.
--	--	COOK / WILL	43	24
CONTRACT NO. 61C44				



WESTWOOD STREET EXISTING / REMOVAL PLAN



WESTWOOD STREET PROPOSED IMPROVEMENT PLAN

- LEGEND**
- EXISTING PAVEMENT STRIPPING
 - EXISTING ELECTRIC UTILITY
 - EXISTING GAS UTILITY
 - PAVEMENT STRIPPING TO BE REMOVED
 - PROPOSED PAVEMENT STRIPPING
 - PROPOSED SHARROW
 - PROPOSED SIGN
 - EXISTING SIGN



USER NAME - RY	DESIGNED - RY	REVISED
	DRAWN - BDM	REVISED
PLOT SCALE - 1"=1'	CHECKED - RY	REVISED
PLOT DATE - 9/29/2015	DATE - 9/29/2015	REVISED: PER IDOT:01/04/16

STATE OF ILLINOIS
DEPARTMENT OF TRANSPORTATION

PAVEMENT MARKING PLANS - WESTWOOD STREET

Scale: NOT TO SCALE SHEET NO. 25 OF 43 SHEETS STA. 0+00 TO STA. 3+16.40

F.A. RTE.	SECTION	COUNTY	TOTAL SHEETS	SHEET NO.
--	--	COOK / WILL	43	25
CONTRACT NO. 61C44				



MATCH LINE - SEE SHEET 25

MATCH LINE - SEE SHEET 18

WESTWOOD STREET EXISTING / REMOVAL PLAN

MATCH LINE - SEE SHEET 25

MATCH LINE - SEE SHEET 18

WESTWOOD STREET PROPOSED IMPROVEMENT PLAN

- LEGEND**
- EXISTING PAVEMENT STRIPPING
 - EXISTING ELECTRIC UTILITY
 - EXISTING GAS UTILITY
 - PAVEMENT STRIPPING TO BE REMOVED
 - PROPOSED PAVEMENT STRIPPING
 - PROPOSED SHARROW
 - PROPOSED SIGN
 - EXISTING SIGN



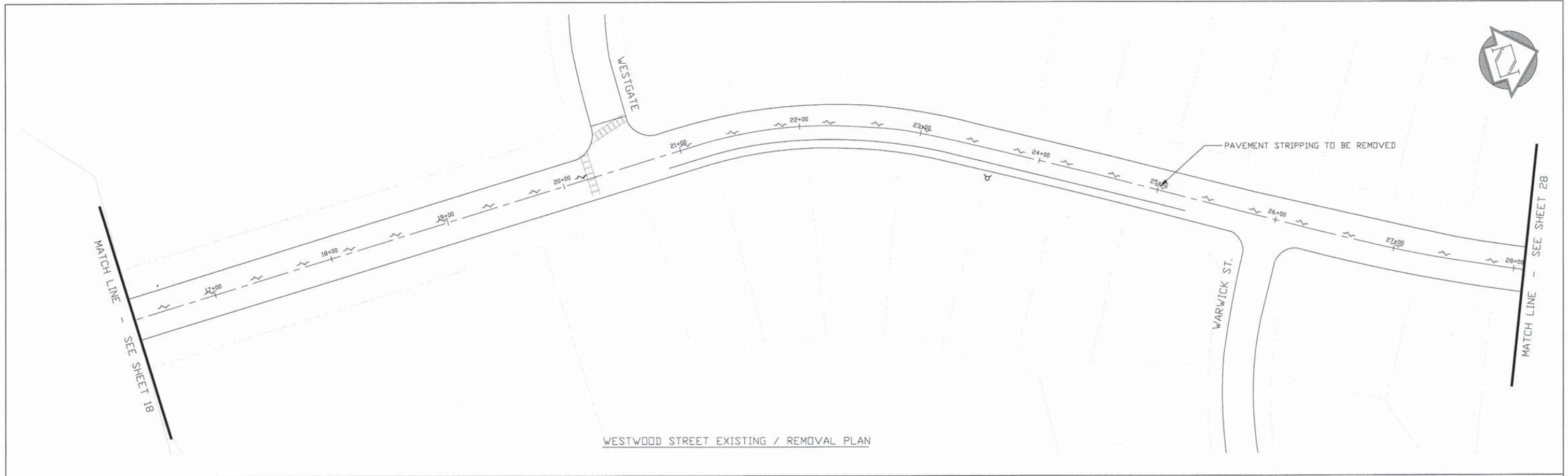
USER NAME - RY	DESIGNED - RY	REVISED
	DRAWN - BDM	REVISED
PLOT SCALE - 1"=1'	CHECKED - RY	REVISED
PLOT DATE - 9/29/2015	DATE - 9/29/2015	REVISED: PER IDOT:01/04/16

STATE OF ILLINOIS
DEPARTMENT OF TRANSPORTATION

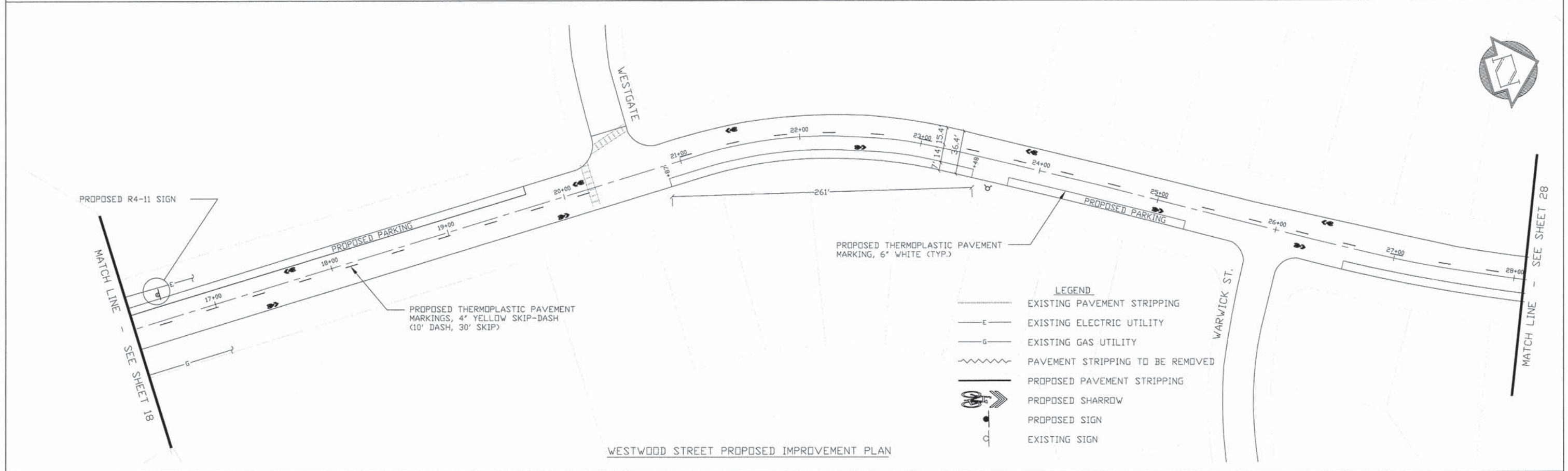
PAVEMENT MARKING PLANS - WESTWOOD STREET

Scale: NOT TO SCALE SHEET NO. 26 OF 43 SHEETS STA. 3+16.40 TO STA. 12+31.20

F.A. RTE.	SECTION	COUNTY	TOTAL SHEETS	SHEET NO.
---	---	COOK / WILL	43	26
CONTRACT NO. 61C44				



WESTWOOD STREET EXISTING / REMOVAL PLAN



WESTWOOD STREET PROPOSED IMPROVEMENT PLAN

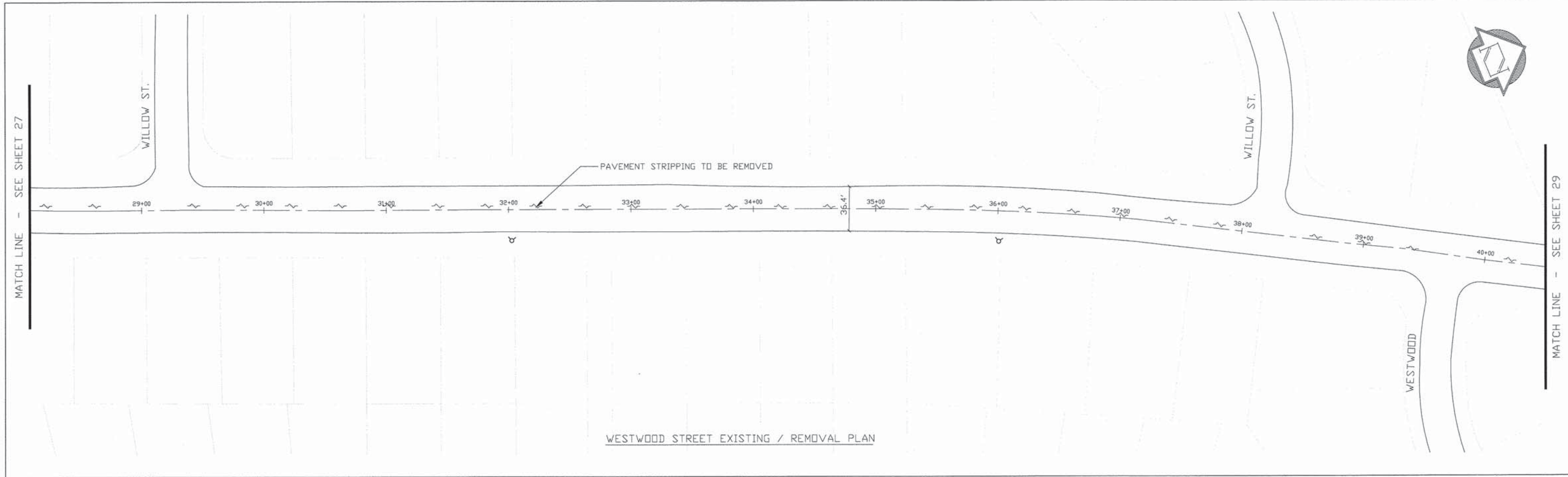
- LEGEND**
- EXISTING PAVEMENT STRIPPING
 - EXISTING ELECTRIC UTILITY
 - EXISTING GAS UTILITY
 - PAVEMENT STRIPPING TO BE REMOVED
 - PROPOSED PAVEMENT STRIPPING
 - PROPOSED SHARROW
 - PROPOSED SIGN
 - EXISTING SIGN

	USER NAME - RY	DESIGNED - RY	REVISED
	PLOT SCALE - 1"=1'	DRAWN - BDM	REVISED
	PLOT DATE - 9/29/2015	CHECKED - RY	REVISED
		DATE - 9/29/2015	REVISED: PER IDOT:01/04/16

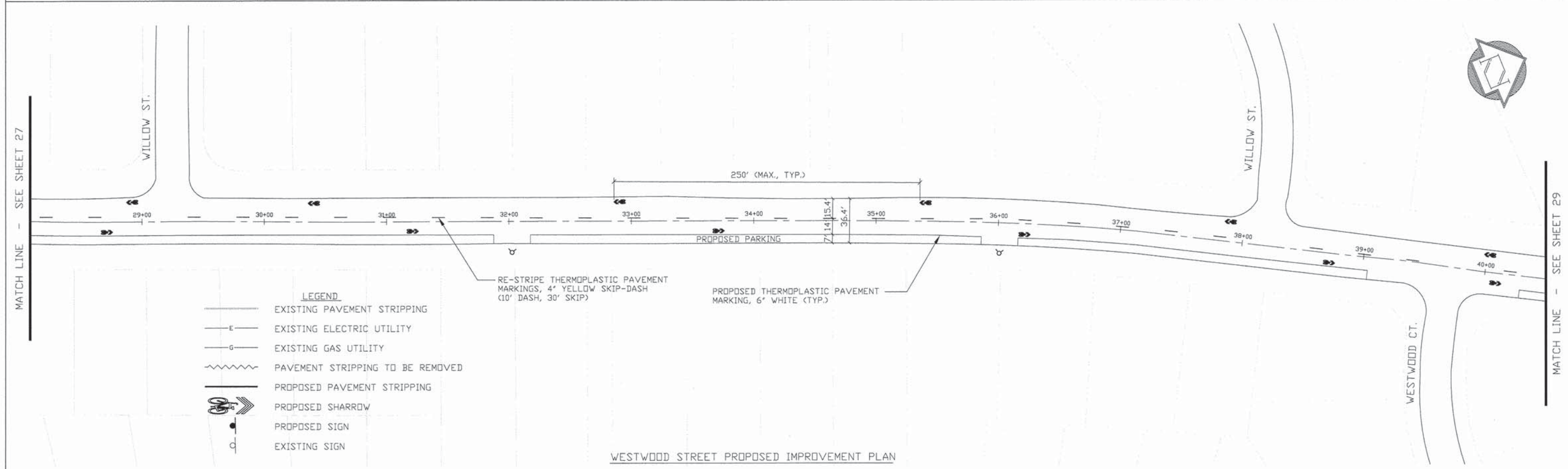
STATE OF ILLINOIS
DEPARTMENT OF TRANSPORTATION

PAVEMENT MARKING PLANS - WESTWOOD STREET			
Scale: NOT TO SCALE	SHEET NO. 27 OF 43 SHEETS	STA. 12+31.20 TO STA. 28+08.44	

F.A. RTE.	SECTION	COUNTY	TOTAL SHEETS	SHEET NO.
--	--	COOK / WILL	43	27
CONTRACT NO. 61C44				



WESTWOOD STREET EXISTING / REMOVAL PLAN



WESTWOOD STREET PROPOSED IMPROVEMENT PLAN

- LEGEND**
- EXISTING PAVEMENT STRIPPING
 - EXISTING ELECTRIC UTILITY
 - EXISTING GAS UTILITY
 - PAVEMENT STRIPPING TO BE REMOVED
 - PROPOSED PAVEMENT STRIPPING
 - PROPOSED SHARROW
 - PROPOSED SIGN
 - EXISTING SIGN



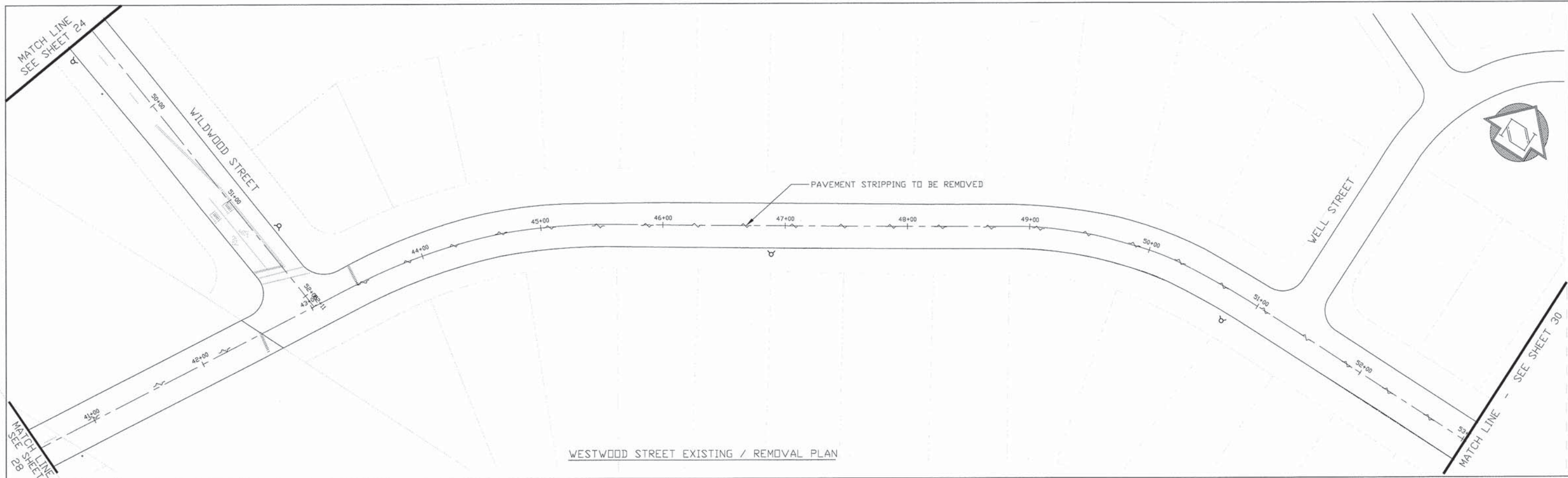
USER NAME - RY	DESIGNED - RY	REVISED
PLOT SCALE - 1"=1'	DRAWN - BDM	REVISED
PLOT DATE - 9/29/2015	CHECKED - RY	REVISED
	DATE - 9/29/2015	REVISED: PER IDOT:01/04/16

STATE OF ILLINOIS
DEPARTMENT OF TRANSPORTATION

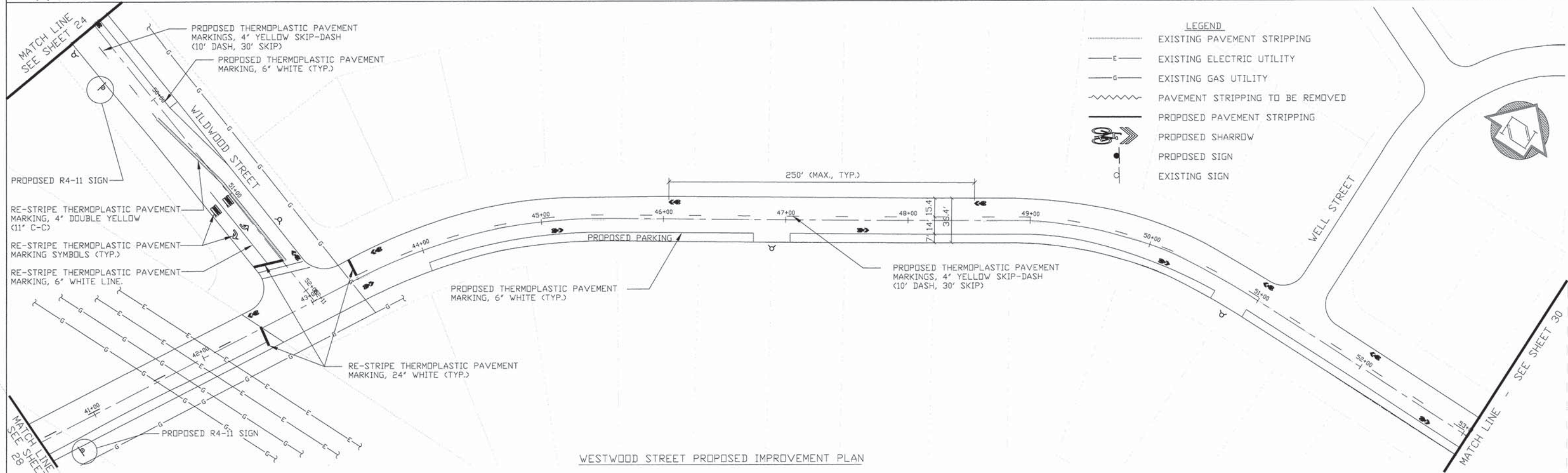
PAVEMENT MARKING PLANS - WESTWOOD STREET

Scale: NOT TO SCALE SHEET NO. 28 OF 43 SHEETS STA. 28+08.44 TO STA. 40+50

F.A. RTE.	SECTION	COUNTY	TOTAL SHEETS	SHEET NO.
--	--	COOK / WILL	43	28
CONTRACT NO. 61C44				

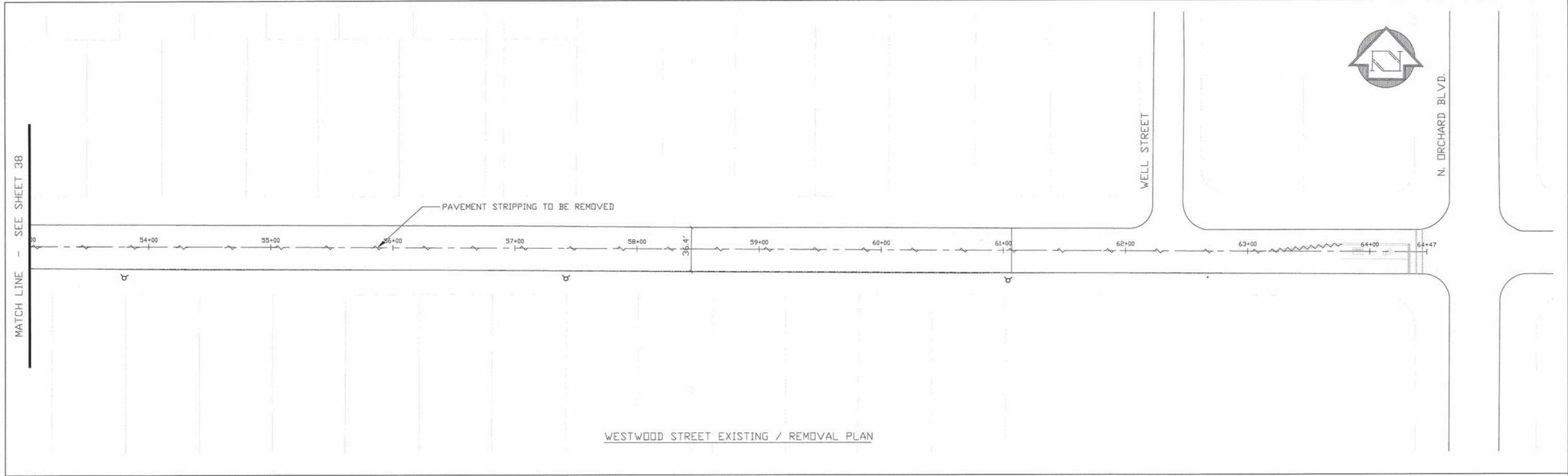


WESTWOOD STREET EXISTING / REMOVAL PLAN

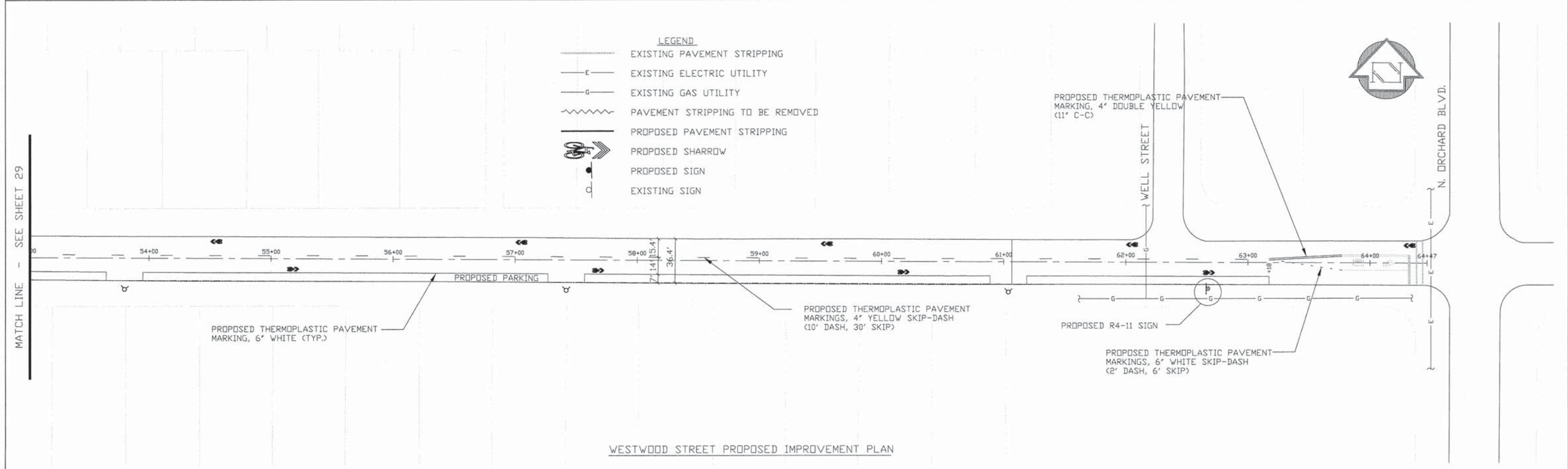


WESTWOOD STREET PROPOSED IMPROVEMENT PLAN

	USER NAME -- RY	DESIGNED -- RY	REVISED	STATE OF ILLINOIS DEPARTMENT OF TRANSPORTATION	PAVEMENT MARKING PLANS - WESTWOOD STREET			F.A. RTE.	SECTION	COUNTY	TOTAL SHEETS	SHEET NO.	
	PLOT SCALE -- 1"=1'	DRAWN -- BDM	REVISED		Scale: NOT TO SCALE	SHEET NO. 29	OF 43	SHEETS	STA. 40+92.80	TO STA. 53+02.33	COOK / WILL	43	29
	PLOT DATE -- 9/29/2015	CHECKED -- RY	REVISED			CONTRACT NO. 61C44							
		DATE -- 9/29/2015	REVISED: PER IDOT:01/04/16										

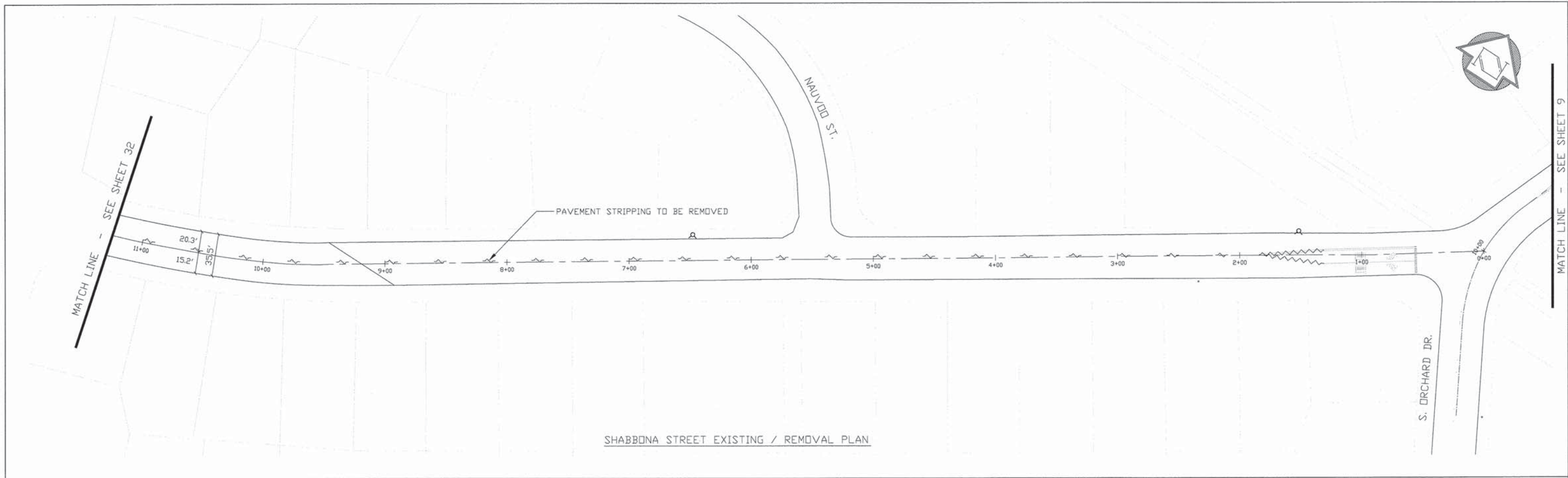


WESTWOOD STREET EXISTING / REMOVAL PLAN

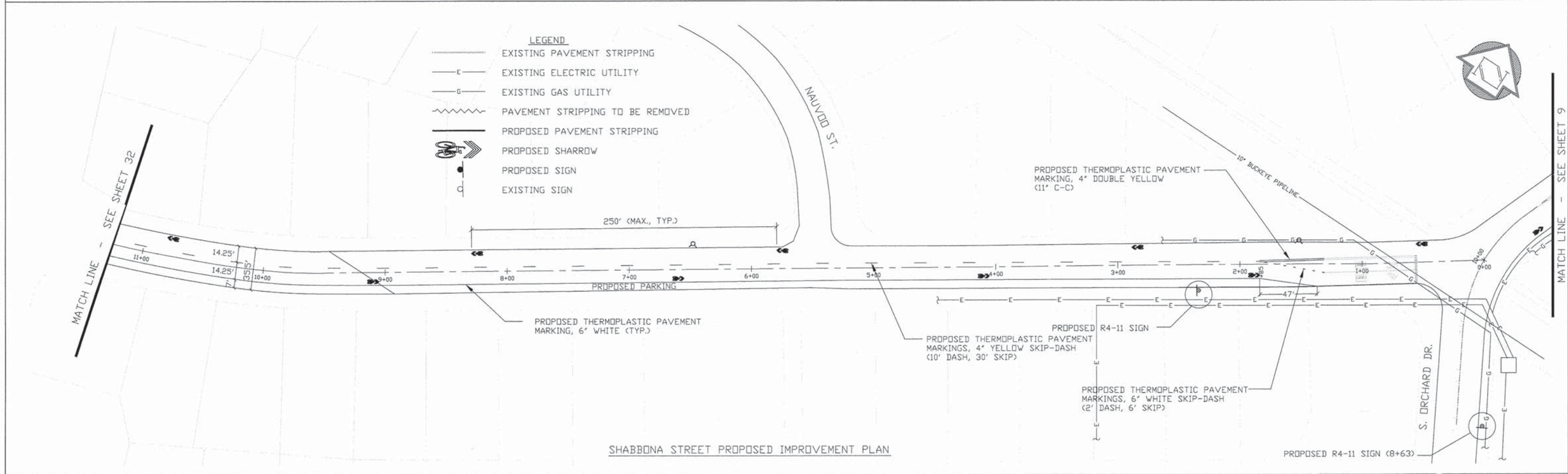


WESTWOOD STREET PROPOSED IMPROVEMENT PLAN

	USER NAME - RY	DESIGNED - RY	REVISED	STATE OF ILLINOIS DEPARTMENT OF TRANSPORTATION	PAVEMENT MARKING PLANS - WESTWOOD STREET	F.A. RTE.	SECTION	COUNTY	TOTAL SHEETS	SHEET NO.		
	PLOT SCALE - 1"=1'	DRAWN - BDM	REVISED			---	---	COOK / WILL	43	30		
	PLOT DATE - 9/29/2015	CHECKED - RY	REVISED			CONTRACT NO. 61C44						
	DATE - 9/29/2015	DATE - 9/29/2015	REVISED: PER IDOT:01/04/16			Scale: NOT TO SCALE SHEET NO. 30 OF 43 SHEETS STA. 53+02.33 TO STA. 64+47						



SHABBONA STREET EXISTING / REMOVAL PLAN



SHABBONA STREET PROPOSED IMPROVEMENT PLAN

- LEGEND**
- EXISTING PAVEMENT STRIPPING
 - EXISTING ELECTRIC UTILITY
 - EXISTING GAS UTILITY
 - PAVEMENT STRIPPING TO BE REMOVED
 - PROPOSED PAVEMENT STRIPPING
 - PROPOSED SHARROW
 - PROPOSED SIGN
 - EXISTING SIGN



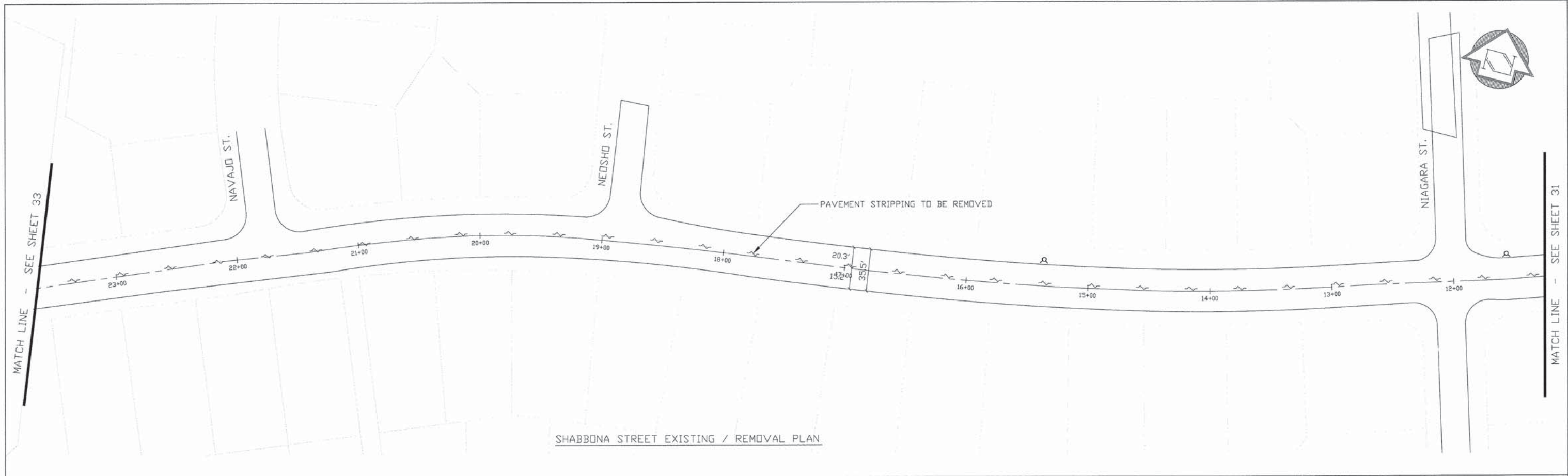
USER NAME - RY	DESIGNED - RY	REVISED
	DRAWN - BDM	REVISED
PLOT SCALE - 1"=1'	CHECKED - RY	REVISED
PLOT DATE - 9/29/2015	DATE - 9/29/2015	REVISED: PER IDOT:01/04/16

STATE OF ILLINOIS
DEPARTMENT OF TRANSPORTATION

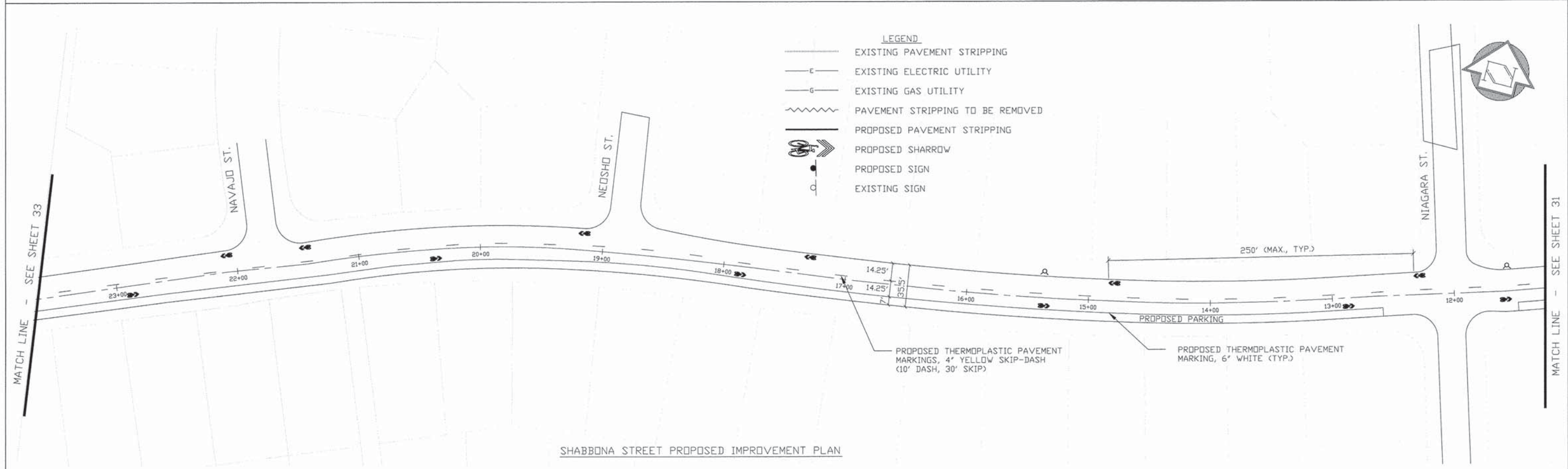
PAVEMENT MARKING PLANS - SHABBONA STREET

Scale: NOT TO SCALE SHEET NO. 31 OF 43 SHEETS STA. 0+00 TO STA. 11+25.20

F.A. RTE.	SECTION	COUNTY	TOTAL SHEETS	SHEET NO.
--	--	COOK / WILL	43	31
CONTRACT NO. 61C44				



SHABBONA STREET EXISTING / REMOVAL PLAN



SHABBONA STREET PROPOSED IMPROVEMENT PLAN

- LEGEND**
- EXISTING PAVEMENT STRIPPING
 - EXISTING ELECTRIC UTILITY
 - EXISTING GAS UTILITY
 - ~ PAVEMENT STRIPPING TO BE REMOVED
 - PROPOSED PAVEMENT STRIPPING
 - ⇄ PROPOSED SHARROW
 - PROPOSED SIGN
 - EXISTING SIGN



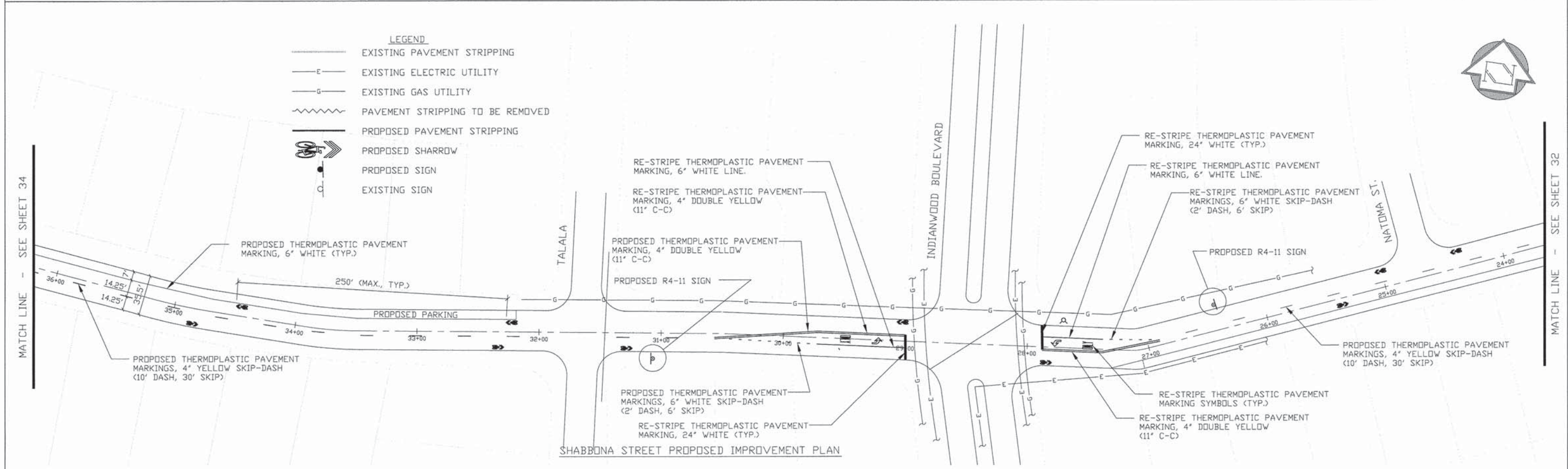
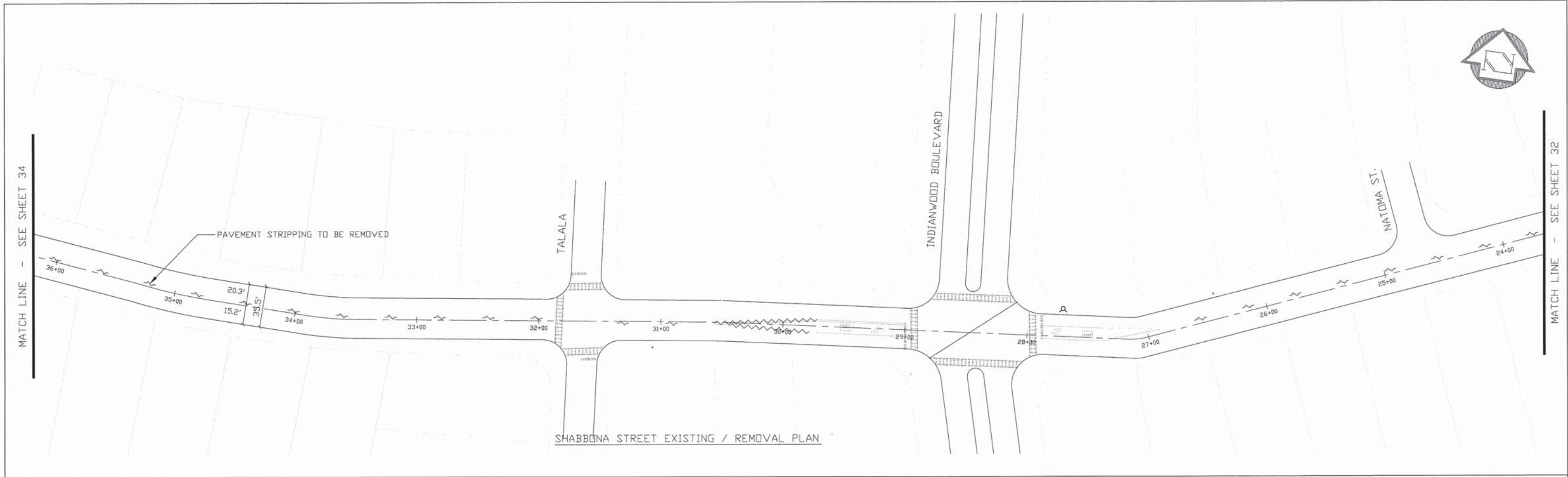
USER NAME - RY	DESIGNED - RY	REVISED
	DRAWN - BDM	REVISED
PLOT SCALE - 1"=1'	CHECKED - RY	REVISED
PLOT DATE - 9/29/2015	DATE - 9/29/2015	REVISED: PER IDOT:01/04/16

STATE OF ILLINOIS
DEPARTMENT OF TRANSPORTATION

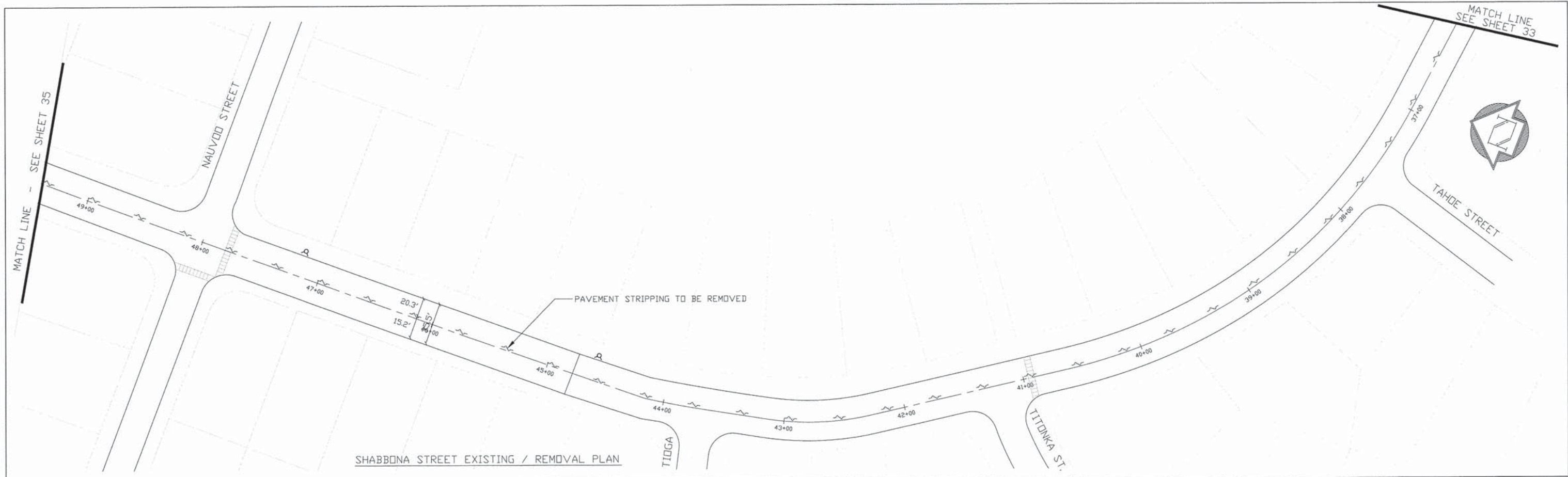
PAVEMENT MARKING PLANS - SHABBONA STREET

Scale: NOT TO SCALE SHEET NO. 32 OF 43 SHEETS STA. 11+25.20 TO STA. 23+65.32

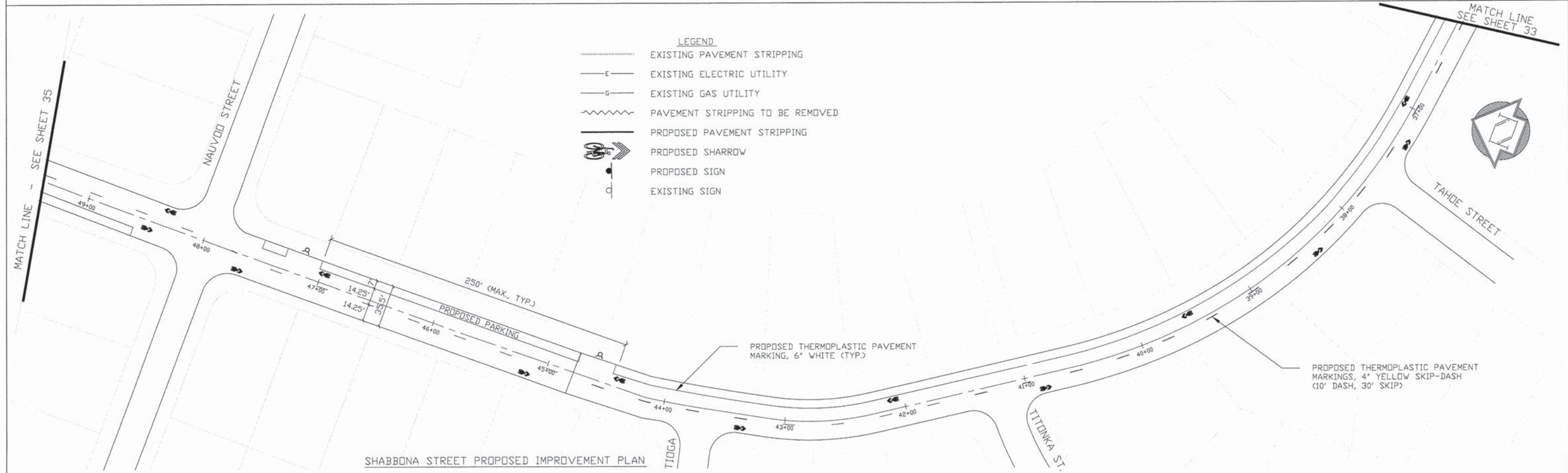
FA RTE.	SECTION	COUNTY	TOTAL SHEETS	SHEET NO.
---	---	COOK / WILL	43	32
CONTRACT NO. 61C44				



	USER NAME - RY	DESIGNED - RY	REVISED	STATE OF ILLINOIS DEPARTMENT OF TRANSPORTATION	PAVEMENT MARKING PLANS - SHABBONA STREET	F.A. RTE.	SECTION	COUNTY	TOTAL SHEETS	SHEET NO.		
	PLOT SCALE - 1"=1'	DRAWN - BDM	REVISED			--	--	COOK / WILL	43	33		
	PLOT DATE - 9/29/2015	CHECKED - RY	REVISED			CONTRACT NO. 61C44						
	DATE - 9/29/2015	REVISOR - RY	REVISED			Scale: NOT TO SCALE SHEET NO. 33 OF 43 SHEETS STA. 23+65.32 TO STA. 36+20						



SHABBONA STREET EXISTING / REMOVAL PLAN



SHABBONA STREET PROPOSED IMPROVEMENT PLAN

- LEGEND**
- EXISTING PAVEMENT STRIPPING
 - EXISTING ELECTRIC UTILITY
 - EXISTING GAS UTILITY
 - PAVEMENT STRIPPING TO BE REMOVED
 - PROPOSED PAVEMENT STRIPPING
 - PROPOSED SHARROW
 - PROPOSED SIGN
 - EXISTING SIGN



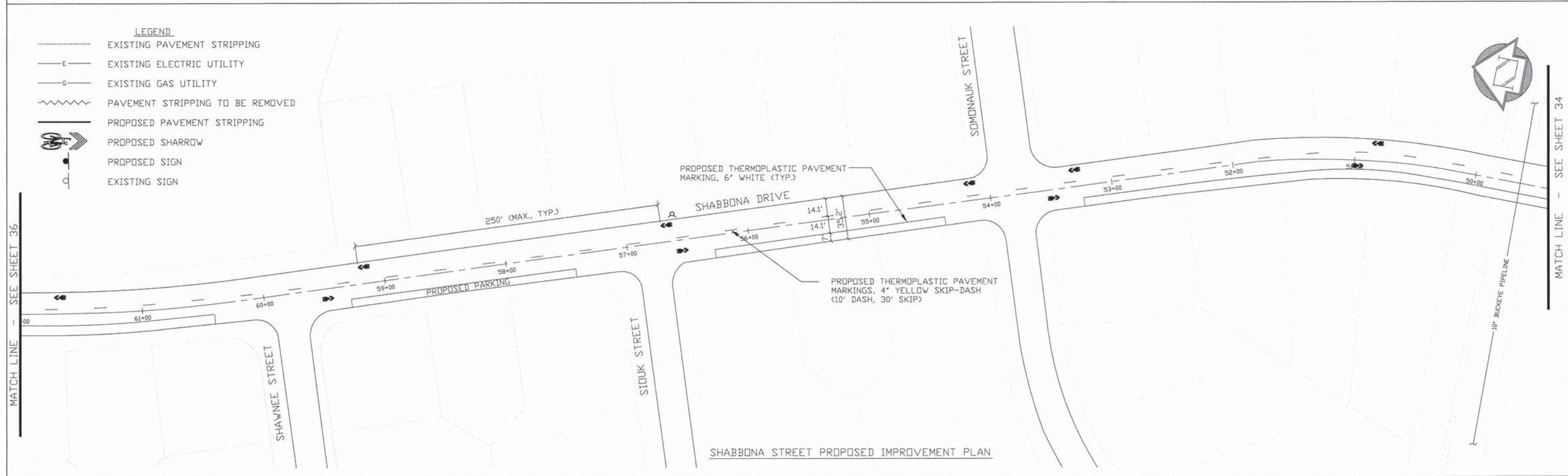
USER NAME - RY	DESIGNED - RY	REVISED
PLOT SCALE - 1"=1'	DRAWN - BDM	REVISED
PLOT DATE - 9/29/2015	CHECKED - RY	REVISED
	DATE - 9/29/2015	REVISED: PER IDOT:01/04/16

STATE OF ILLINOIS
DEPARTMENT OF TRANSPORTATION

PAVEMENT MARKING PLANS - SHABBONA STREET

Scale: NOT TO SCALE SHEET NO. 34 OF 43 SHEETS STA. 36+20 TO STA. 49+39.69

FA. RTE.	SECTION	COUNTY	TOTAL SHEETS	SHEET NO.
--	--	COOK / WILL	43	34
CONTRACT NO. 61C44				



- LEGEND**
- EXISTING PAVEMENT STRIPPING
 - EXISTING ELECTRIC UTILITY
 - EXISTING GAS UTILITY
 - PAVEMENT STRIPPING TO BE REMOVED
 - PROPOSED PAVEMENT STRIPPING
 - PROPOSED SHARROW
 - PROPOSED SIGN
 - EXISTING SIGN

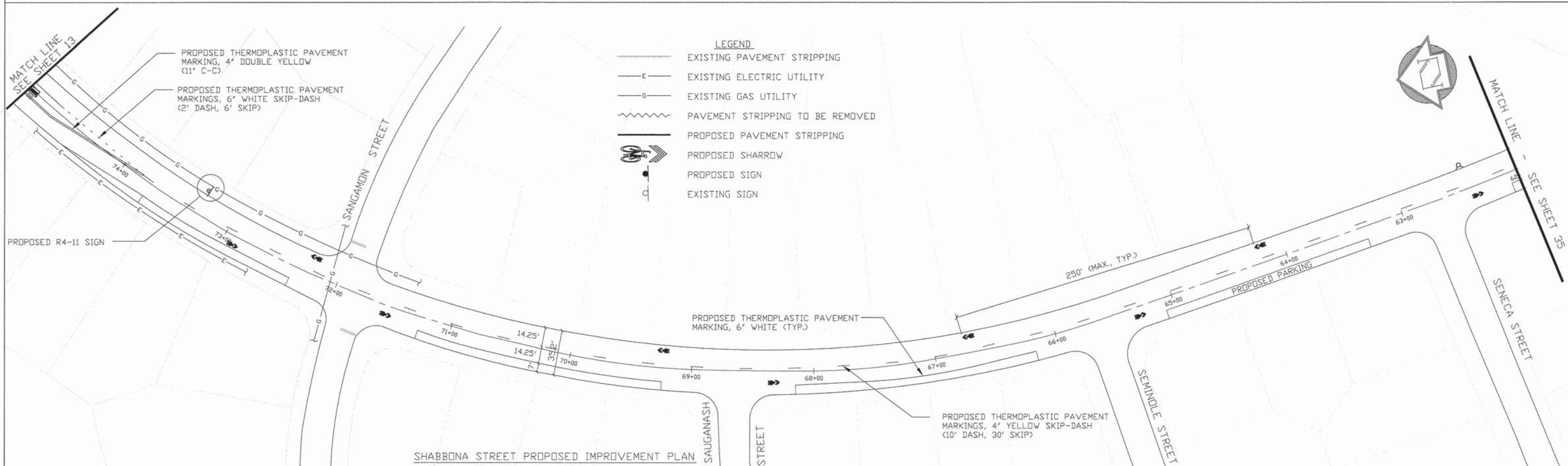
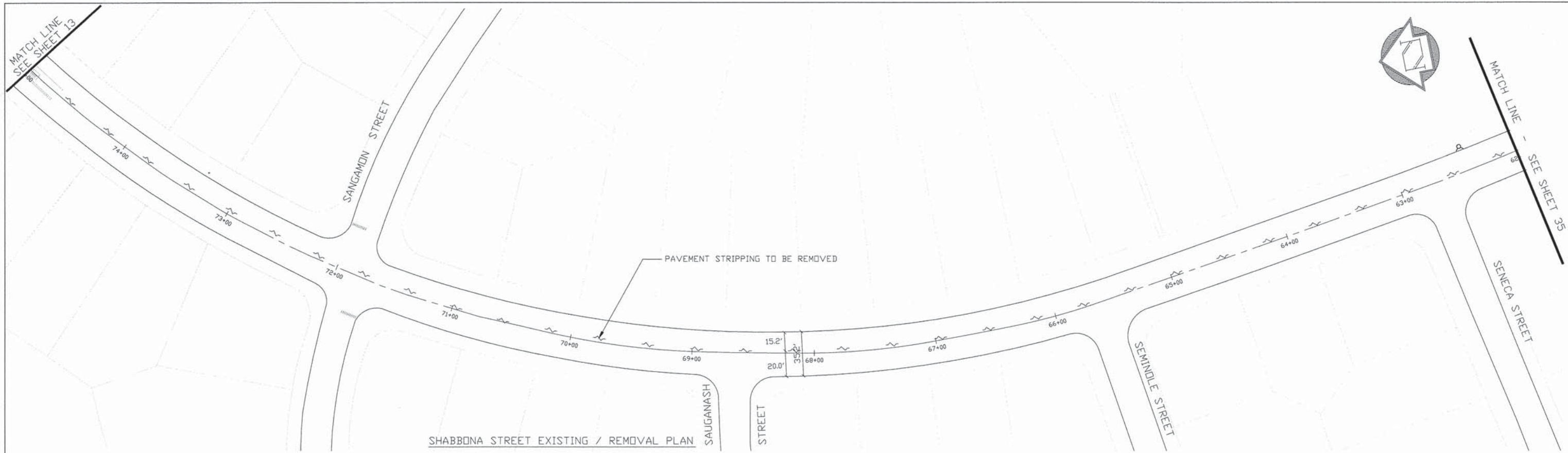


USER NAME - RY	DESIGNED - RY	REVISED
PLOT SCALE - 1"=1'	DRAWN - BDM	REVISED
PLOT DATE - 9/29/2015	CHECKED - RY	REVISED
	DATE - 9/29/2015	REVISED: PER IDOT:01/04/16

STATE OF ILLINOIS
DEPARTMENT OF TRANSPORTATION

PAVEMENT MARKING PLANS - SHABBONA STREET	
Scale: NOT TO SCALE	SHEET NO. 35 OF 43 SHEETS STA. 49+39.69 TO STA. 62+00

F.A. RTE.	SECTION	COUNTY	TOTAL SHEETS	SHEET NO.
---	---	COOK / WILL	43	35
CONTRACT NO. 61C44				



USER NAME - RY	DESIGNED - RY	REVISED
PLOT SCALE - 1"=1'	DRAWN - BDM	REVISED
PLOT DATE - 9/29/2015	CHECKED - RY	REVISED
	DATE - 9/29/2015	REVISED: PER IDOT:01/04/16

STATE OF ILLINOIS
DEPARTMENT OF TRANSPORTATION

PAVEMENT MARKING PLANS - SHABBONA STREET

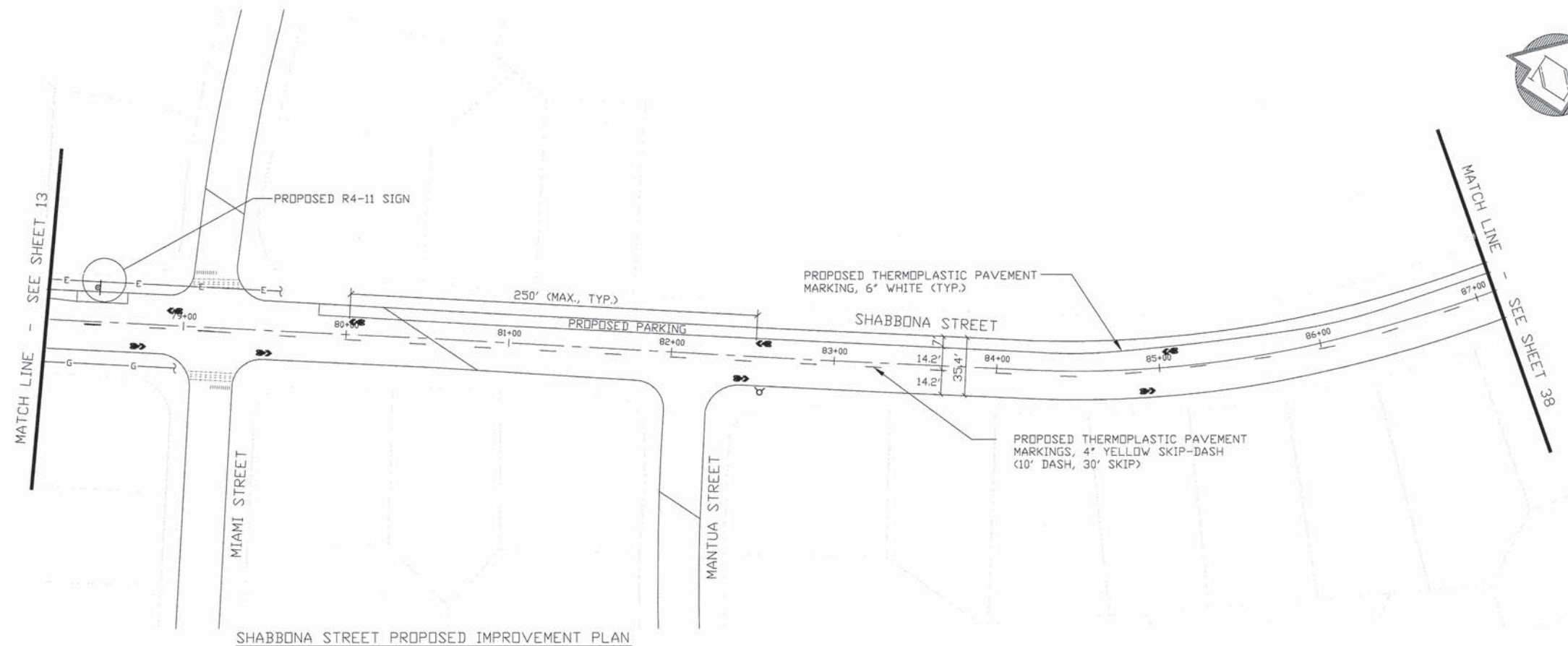
Scale: NOT TO SCALE SHEET NO. 36 OF 43 SHEETS STA. 62+00 TO STA. 75+00

F.A. RTE.	SECTION	COUNTY	TOTAL SHEETS	SHEET NO.
--	--	COOK / WILL	43	36
CONTRACT NO. 61C44				



SHABBONA STREET EXISTING / REMOVAL PLAN

- LEGEND**
- EXISTING PAVEMENT STRIPPING
 - EXISTING ELECTRIC UTILITY
 - EXISTING GAS UTILITY
 - PAVEMENT STRIPPING TO BE REMOVED
 - PROPOSED PAVEMENT STRIPPING
 - PROPOSED SHARROW
 - PROPOSED SIGN
 - EXISTING SIGN



SHABBONA STREET PROPOSED IMPROVEMENT PLAN



USER NAME - RY	DESIGNED - RY	REVISED
	DRAWN - BDM	REVISED
PLOT SCALE - 1"=1'	CHECKED - RY	REVISED
PLOT DATE - 9/29/2015	DATE - 9/29/2015	REVISED: PER IDOT:01/04/16

STATE OF ILLINOIS
DEPARTMENT OF TRANSPORTATION

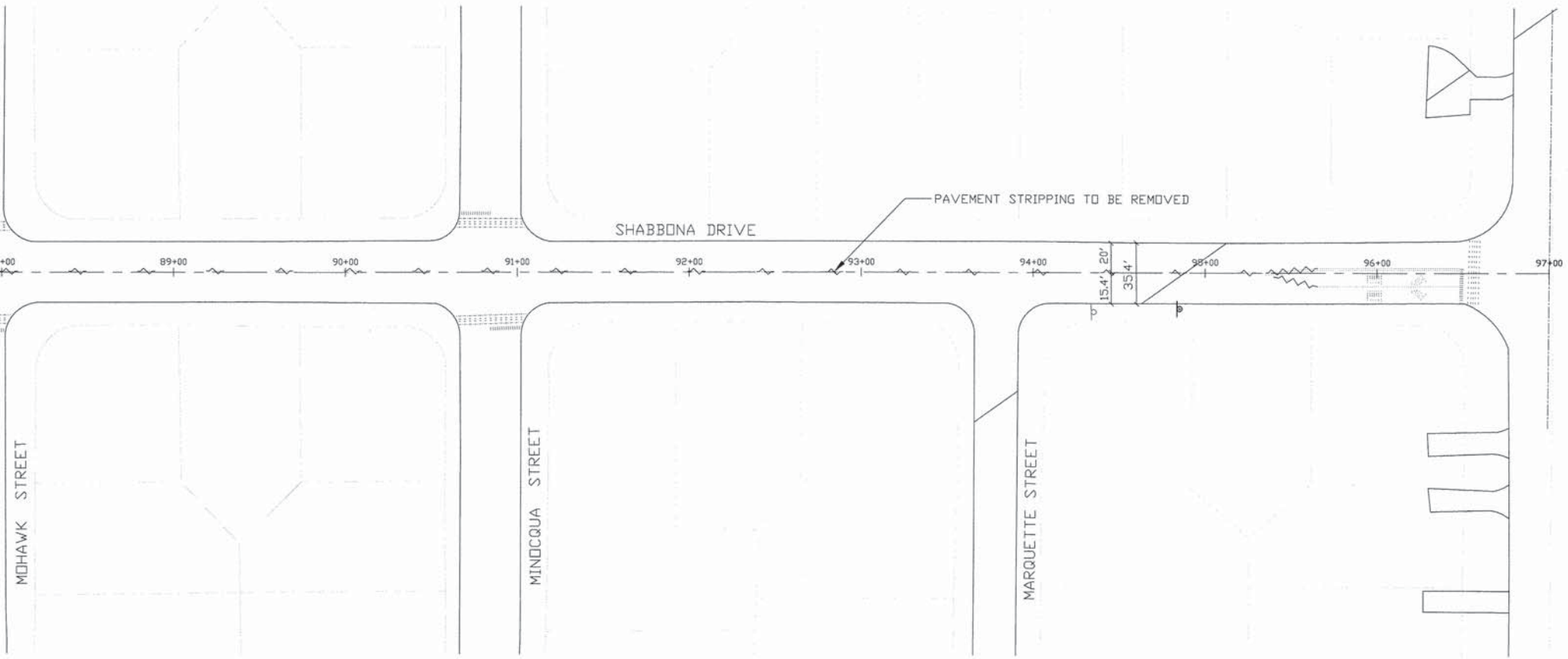
PAVEMENT MARKING PLANS - SHABBONA STREET

Scale: NOT TO SCALE SHEET NO. 37 OF 43 SHEETS STA. 78+20 TO STA. 87+10.80

F.A. RTE.	SECTION	COUNTY	TOTAL SHEETS	SHEET NO.
--	--	COOK / WILL	43	37
CONTRACT NO. 61C44				

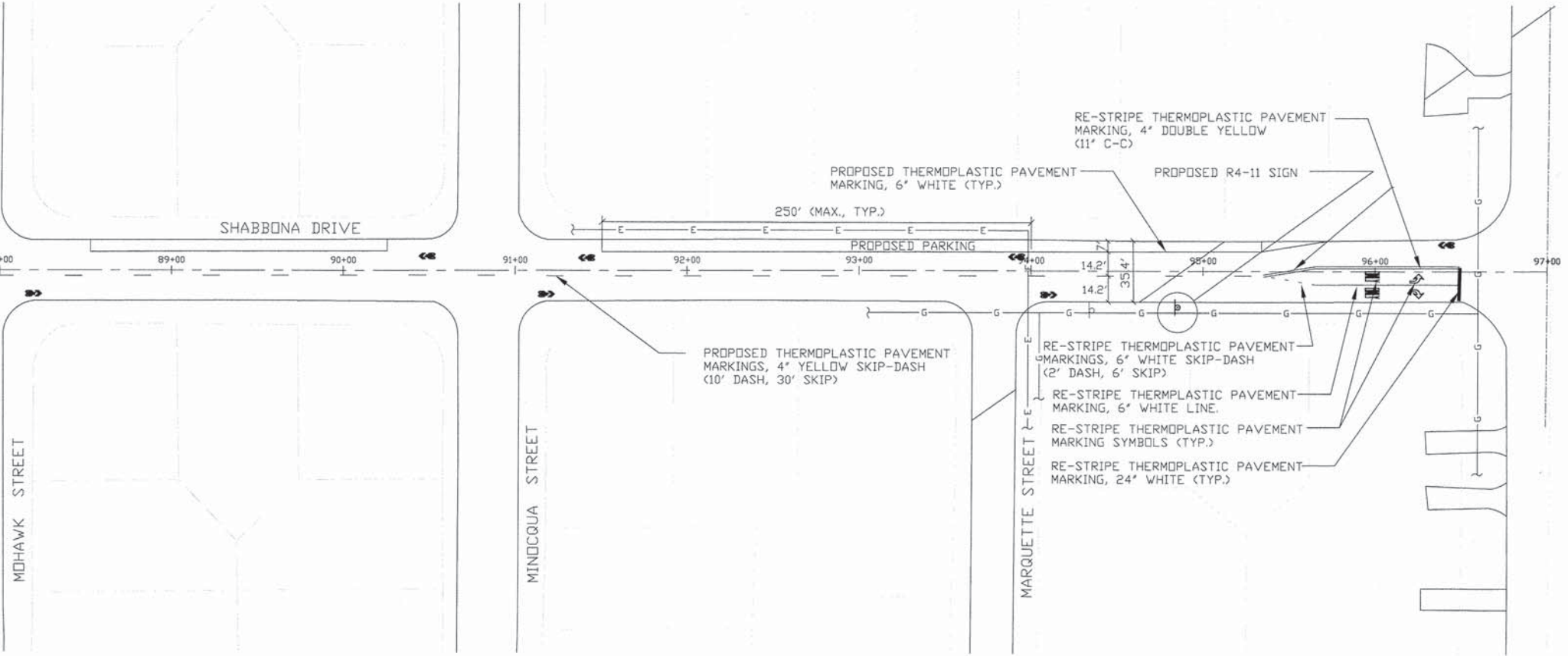


MATCH LINE - SEE SHEET 37



SHABBONA STREET EXISTING / REMOVAL PLAN

MATCH LINE - SEE SHEET 37



SHABBONA STREET PROPOSED IMPROVEMENT PLAN

LEGEND

	EXISTING PAVEMENT STRIPPING
	EXISTING ELECTRIC UTILITY
	EXISTING GAS UTILITY
	PAVEMENT STRIPPING TO BE REMOVED
	PROPOSED PAVEMENT STRIPPING
	PROPOSED SHARROW
	PROPOSED SIGN
	EXISTING SIGN



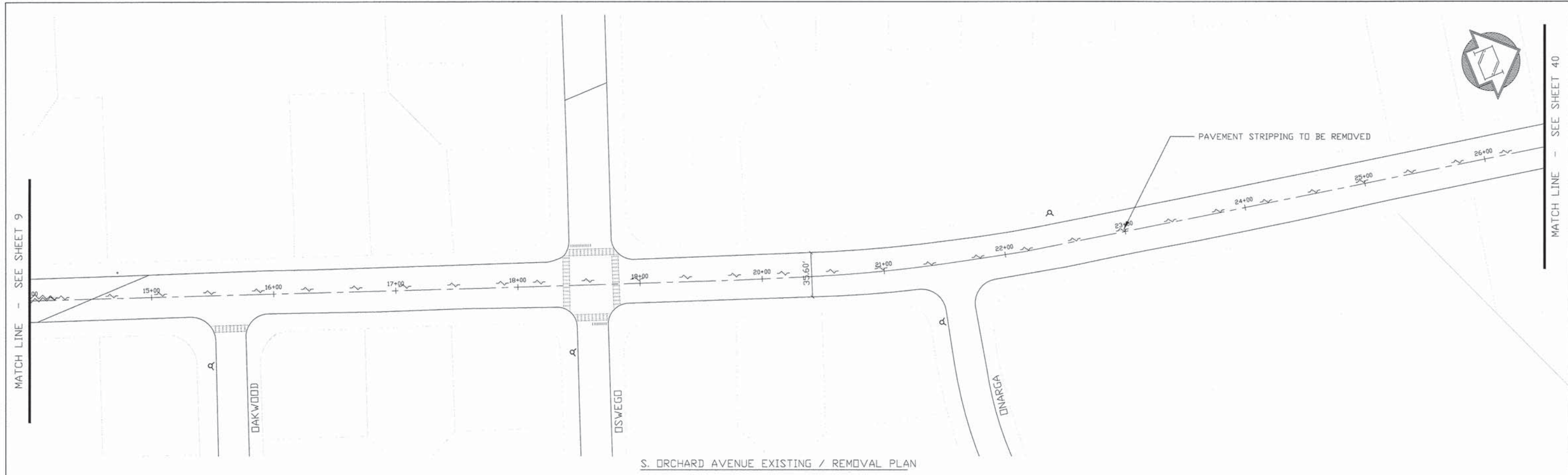
DESIGNED	--	REVISED	
DRAWN	--	REVISED	
CHECKED	--	REVISED	
DATE	--	REVISED: PER IDOT:01/04/16	

STATE OF ILLINOIS
DEPARTMENT OF TRANSPORTATION

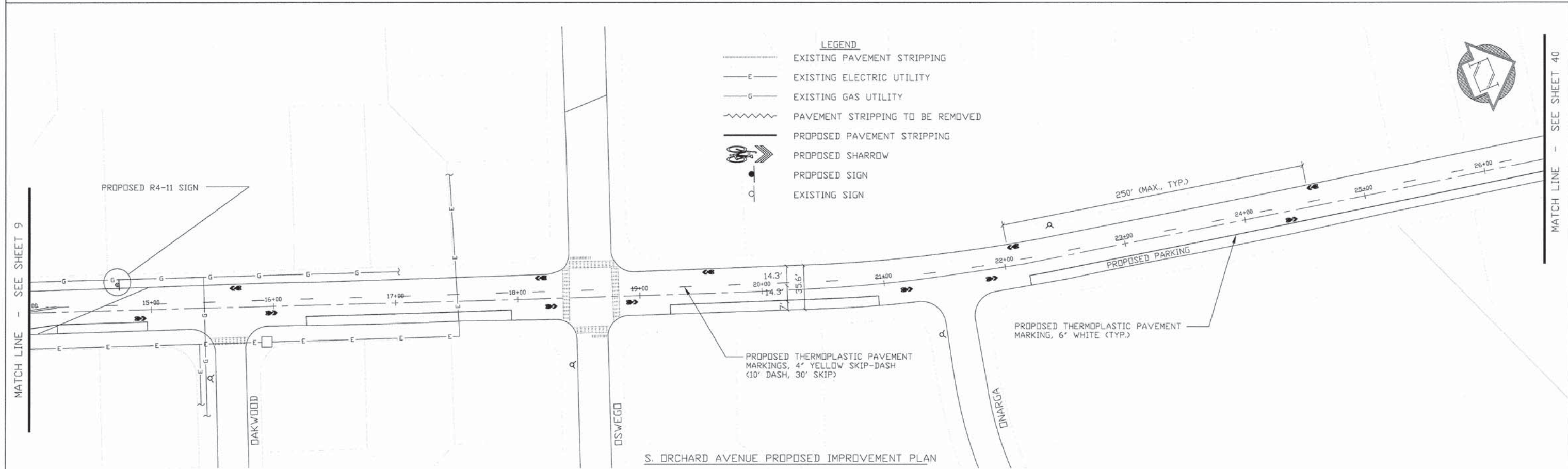
PAVEMENT MARKING PLANS - SHABBONA STREET

Scale: NOT TO SCALE SHEET NO. 38 OF 43 SHEETS STA. 87+10.80 TO STA. 97+00

F.A. RTE.	SECTION	COUNTY	TOTAL SHEETS	SHEET NO.
--	--	COOK / WILL	43	38
CONTRACT NO. 61C44				



S. ORCHARD AVENUE EXISTING / REMOVAL PLAN



S. ORCHARD AVENUE PROPOSED IMPROVEMENT PLAN

- LEGEND**
- EXISTING PAVEMENT STRIPPING
 - EXISTING ELECTRIC UTILITY
 - EXISTING GAS UTILITY
 - PAVEMENT STRIPPING TO BE REMOVED
 - PROPOSED PAVEMENT STRIPPING
 - PROPOSED SHARROW
 - PROPOSED SIGN
 - EXISTING SIGN

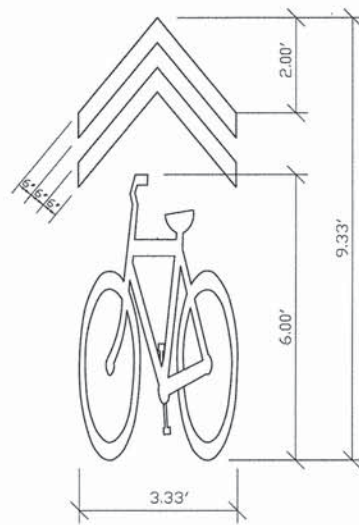
	USER NAME - RY	DESIGNED - RY	REVISED
	PLOT SCALE - 1"=1'	DRAWN - BDM	REVISED
	PLOT DATE - 9/29/2015	CHECKED - RY	REVISED
		DATE - 9/29/2015	REVISED: PER IDOT:01/04/16

STATE OF ILLINOIS
DEPARTMENT OF TRANSPORTATION

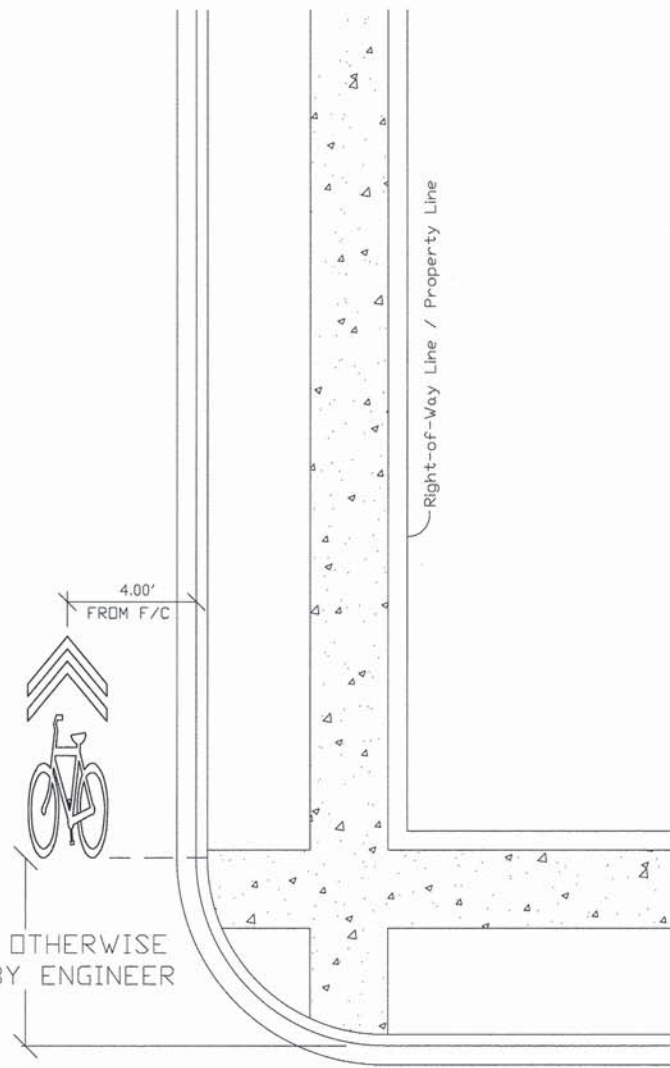
PAVEMENT MARKING PLANS - S. ORCHARD DRIVE

Scale: NOT TO SCALE SHEET NO. 39 OF 43 SHEETS STA. 14+00 TO STA. 26+50

F.A. RTE.	SECTION	COUNTY	TOTAL SHEETS	SHEET NO.
--	--	COOK / WILL	43	39
CONTRACT NO. 81C44				

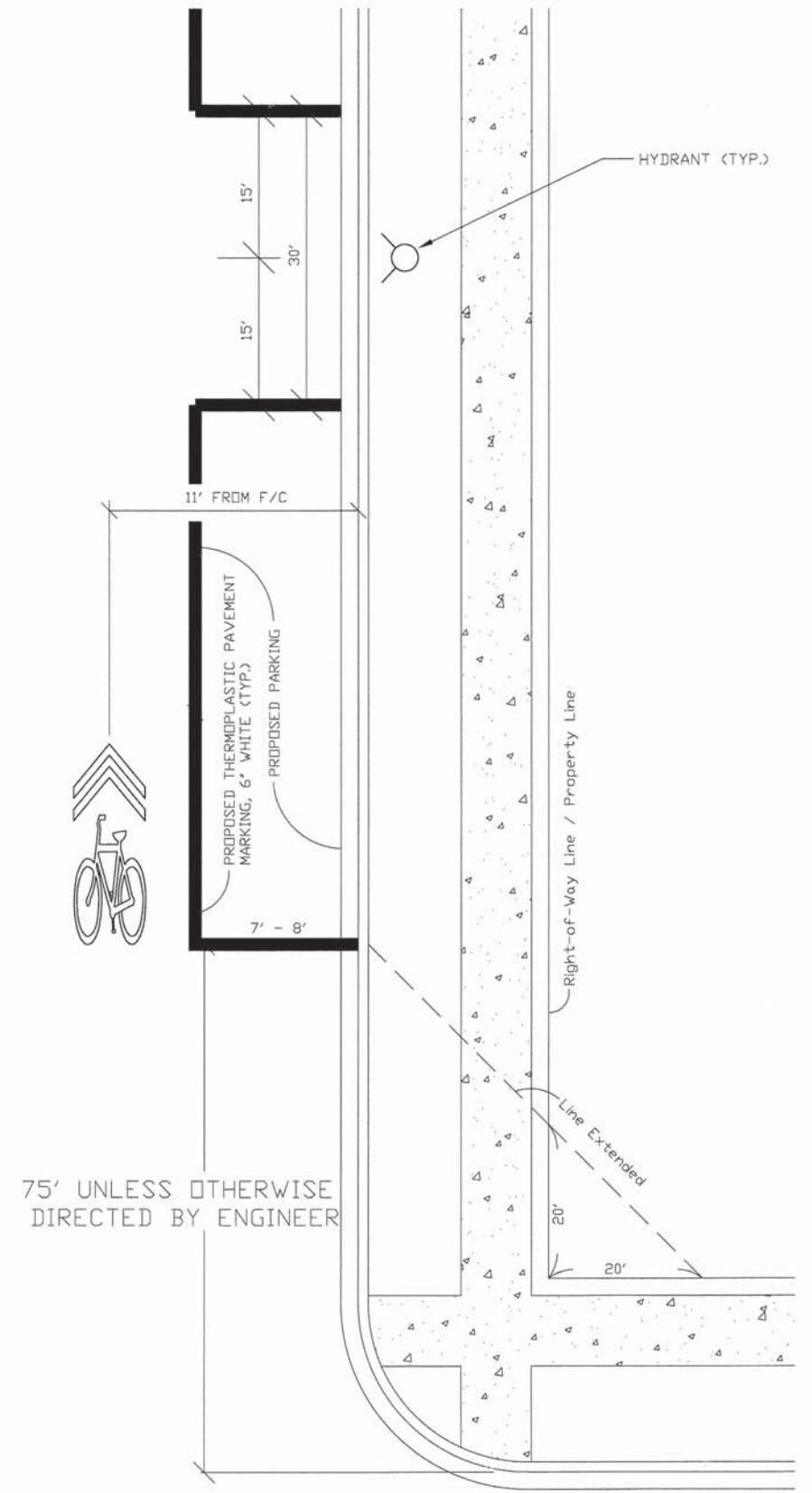


SHARED LANE MARKING DETAIL
(Figure 9C-9 MUTCD)
(Not to Scale)



25' UNLESS OTHERWISE DIRECTED BY ENGINEER

SHARROW PLACEMENT DETAIL
(Not to Scale)

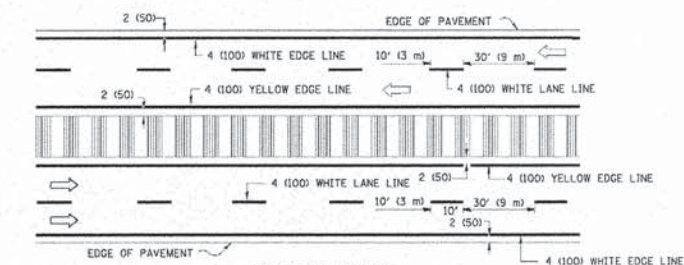
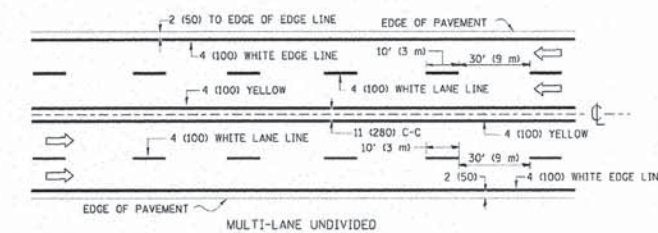
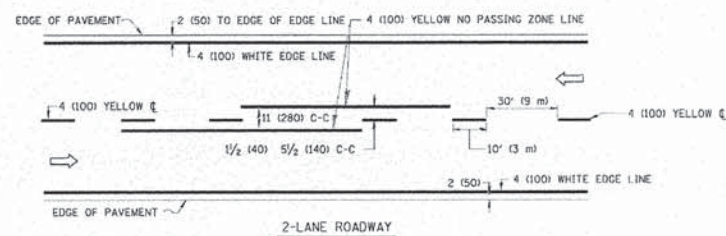


75' UNLESS OTHERWISE DIRECTED BY ENGINEER

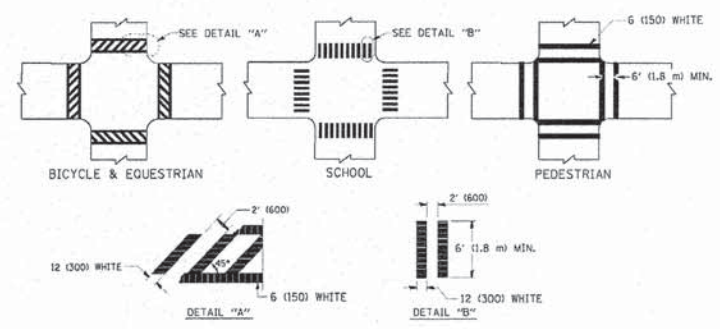
SHARROW AND PARKING LANE PLACEMENT DETAIL
(Not to Scale)

USER NAME - RY	DESIGNED - RY	REVISED
	DRAWN - BDM	REVISED
PLOT SCALE - 1"=1'	CHECKED - RY	REVISED
PLOT DATE - 9/29/2015	DATE - 9/29/2015	REVISED: PER IDOT:01/04/16

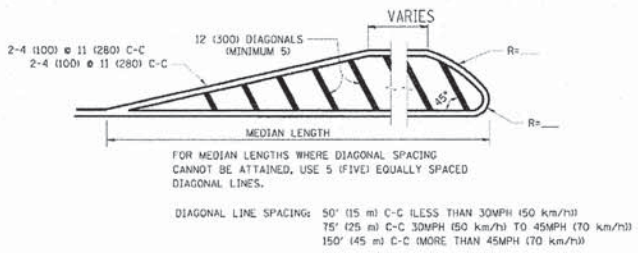
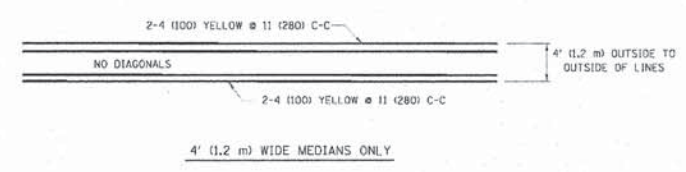
FA RTE.	SECTION	COUNTY	TOTAL SHEETS	SHEET NO.
--	MFT 14-00100-00-SG	COOK / WILL	43	41
CONTRACT NO. 61C44				



NOTE: MEDIANS WITH BARRIER CURB DO NOT REQUIRE AN EDGE LINE.
TYPICAL LANE AND EDGE LINE MARKING

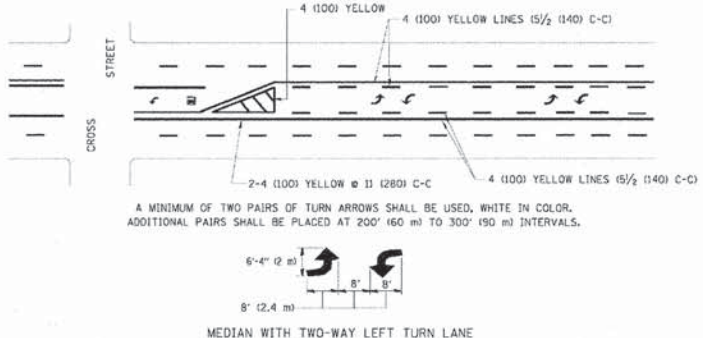


TYPICAL CROSSWALK MARKING

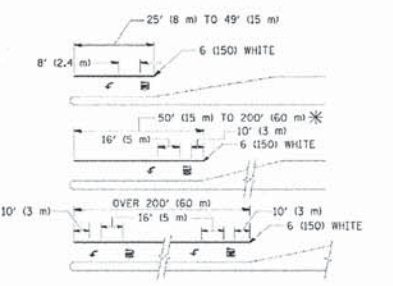


FOR MEDIAN LENGTHS WHERE DIAGONAL SPACING CANNOT BE ATTAINED, USE 5 (150) EQUALLY SPACED DIAGONAL LINES.
 DIAGONAL LINE SPACING: 50' (15 m) C-C (LESS THAN 30MPH (50 km/h))
 75' (25 m) C-C (30MPH (50 km/h) TO 45MPH (70 km/h))
 150' (45 m) C-C (MORE THAN 45MPH (70 km/h))

MEDIANS OVER 4' (1.2 m) WIDE



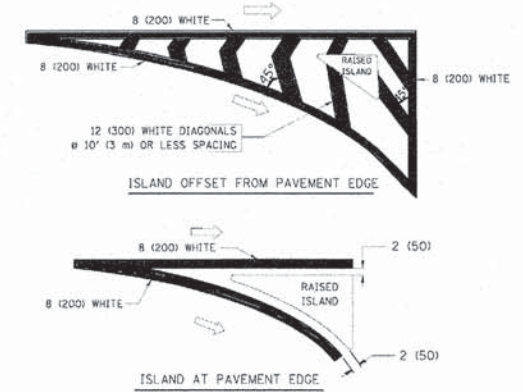
TYPICAL PAINTED MEDIAN MARKING



FULL SIZE LETTERS 8' (2.4 m) AND ARROWS SHALL BE USED.
 AREA = 15.6 SQ. FT. (1.5 m²) ; AREA = 20.8 SQ. FT. (1.9 m²)
 * TURN LANES IN EXCESS OF 400' (120 m) IN LENGTH MAY HAVE AN ADDITIONAL SET OF ARROW - "ONLY" INSTALLED MIDWAY BETWEEN THE OTHER TWO SETS OF ARROW - "ONLY".

TYPICAL LEFT (OR RIGHT) TURN LANE

TYPICAL TURN LANE MARKING



TYPICAL ISLAND MARKING

TYPE OF MARKING	WIDTH OF LINE	PATTERN	COLOR	SPACING / REMARKS
CENTERLINE ON 2 LANE PAVEMENT	4 (100)	SKIP-DASH	YELLOW	10' (3 m) LINE WITH 30' (9 m) SPACE
CENTERLINE ON MULTI-LANE UNDIVIDED PAVEMENT	2 @ 4 (100)	SOLID	YELLOW	11 (280) C-C
NO PASSING ZONE LINES FOR ONE DIRECTION FOR BOTH DIRECTIONS	4 (100) 2 @ 4 (100)	SOLID SOLID	YELLOW YELLOW	5/2 (140) C-C FROM SKIP-DASH CENTERLINE 11 (280) C-C OMIT SKIP-DASH CENTERLINE BETWEEN
LANE LINES	4 (100) 5 (125) ON FREEWAYS	SKIP-DASH SKIP-DASH	WHITE WHITE	10' (3 m) LINE WITH 30' (9 m) SPACE
DOTTED LINES (EXTENSIONS OF CENTER, LANE OR TURN LANE MARKINGS)	SAME AS LINE BEING EXTENDED	SKIP-DASH	SAME AS LINE BEING EXTENDED	2' (600) LINE WITH 6' (1.8 m) SPACE
EDGE LINES	4 (100)	SOLID	YELLOW-LEFT WHITE-RIGHT	OUTLINE MOUNTABLE MEDIANS IN YELLOW; EDGE LINES ARE NOT USED NEXT TO BARRIER CURB
TURN LANE MARKINGS	6 (150) LINE; FULL SIZE LETTERS & SYMBOLS 18' (2.4m)	SOLID	WHITE	SEE TYPICAL TURN LANE MARKING DETAIL
TWO WAY LEFT TURN MARKING	2 @ 4 (100) EACH DIRECTION 8' (2.4m) LEFT ARROW	SKIP-DASH AND SOLID IN PAIRS	YELLOW WHITE	10' (3 m) LINE WITH 30' (9 m) SPACE FOR EACH DIRECTION SEE TYPICAL TWO-WAY LEFT TURN MARKING DETAIL
CROSSWALK LINES (PEDESTRIAN A. DIAGONALS (BIKE & EQUESTRIAN) B. LONGITUDINAL BARS (SCHOOL))	2 @ 6 (150) 12 (300) @ 45° 12 (300) @ 90°	SOLID SOLID	WHITE WHITE	NOT LESS THAN 6' (1.8 m) APART 2' (600) APART SEE TYPICAL CROSSWALK MARKING DETAILS.
STOP LINES	24 (600)	SOLID	WHITE	PLACE 4' (1.2 m) IN ADVANCE OF AND PARALLEL TO CROSSWALK. IF PRESENT, OTHERWISE, PLACE AT DESIRED STOPPING POINT, PARALLEL TO CROSSROAD CENTERLINE, WHERE POSSIBLE.
PAINTED MEDIANS	2 @ 4 (100) WITH 12 (300) DIAGONALS @ 45° NO DIAGONALS USED FOR 4' (1.2 m) WIDE MEDIANS	SOLID	YELLOW; TWO WAY TRAFFIC WHITE; ONE WAY TRAFFIC	11 (280) C-C FOR THE DOUBLE LINE SEE TYPICAL PAINTED MEDIAN MARKING.
CORE MARKING AND CHANNELIZING LINES	8 (200) WITH 12 (300) DIAGONALS @ 45°	SOLID	WHITE	DIAGONALS: 15' (4.5 m) C-C (LESS THAN 30MPH (50 km/h)) 20' (6 m) C-C (30MPH (50 km/h) TO 45MPH (70 km/h)) 30' (9 m) C-C (OVER 45MPH (70 km/h))
RAILROAD CROSSING	24 (600) TRANSVERSE LINES; "RR" IS 6' (1.8 m) LETTERS; 16 (400) LINE FOR "X"	SOLID	WHITE	SEE STATE STANDARD 760001 AREA OF: "R"=3.6 SQ. FT. (0.33 m ²) EACH "X"=54.0 SQ. FT. (5.0 m ²)
SHOULDER DIAGONALS	12 (300) @ 45°	SOLID	WHITE - RIGHT YELLOW - LEFT	50' (15 m) C-C (LESS THAN 30MPH (50 km/h)) 75' (25 m) C-C (30 MPH (50 km/h) TO 45MPH (70 km/h)) 150' (45 m) C-C (OVER 45MPH (70 km/h))

FOR FURTHER DETAILS ON PAVEMENT MARKING REFER TO STANDARD SPECIFICATIONS FOR ROAD AND BRIDGE CONSTRUCTION AND STATE STANDARD 760001.

All dimensions are in inches (millimeters) unless otherwise shown.

FILE NAME: c:\pave\work\pavedist\drvevkawgn\drvevkawgn215.dwg	USER NAME: drvevkawgn	DESIGNED: EVERS	REVISED: T. RAMMACHER 10-27-94
		DRAWN: BDM	REVISED: C. JUCIUS 09-09-09
	PLOT SCALE: 1/8"=1'	CHECKED: RY	REVISED:
	PLOT DATE: 4/19/2015	DATE: 03-19-90	REVISED:

**STATE OF ILLINOIS
 DEPARTMENT OF TRANSPORTATION**

**DISTRICT ONE
 TYPICAL PAVEMENT MARKINGS**

SCALE: NONE	SHEET NO. 1 OF 1 SHEETS	STA. TO STA.	F.A. RTE.	SECTION	COUNTY	TOTAL SHEET NO.
				TC-13		
					CONTRACT NO.	
					FED. ROAD DIST. NO. 1 (ILLINOIS) FED. AID PROJECT	



USER NAME: RY	DESIGNED: RY	REVISED:
	DRAWN: BDM	REVISED:
PLOT SCALE: 1"=1'	CHECKED: RY	REVISED:
PLOT DATE: 9/29/2015	DATE: 9/29/2015	REVISED: PER IDOT:01/04/16

**STATE OF ILLINOIS
 DEPARTMENT OF TRANSPORTATION**

PAVEMENT MARKING DETAILS

Scale: NOT TO SCALE	SHEET NO. 42 OF 43 SHEETS	STA. TO STA.	F.A. RTE.	SECTION	COUNTY	TOTAL SHEET NO.
				MFT 14-00100-00-SG	COOK / WILL	43
						42
					CONTRACT NO. 61C44	

R4-11
Issued 3/1/2012



R4-11
BICYCLE MAY USE FULL LANE

* See page 6-7 for symbol design.

COLORS: LEGEND, BORDER -- BLACK
BACKGROUND -- WHITE (RETROREFLECTIVE)



USER NAME -- RY	DESIGNED -- RY	REVISED
	DRAWN -- BDM	REVISED
PLOT SCALE -- 1"=1'	CHECKED -- RY	REVISED
PLOT DATE -- 9/29/2015	DATE -- 9/29/2015	REVISED: PER IDOT:01/04/16

STATE OF ILLINOIS
DEPARTMENT OF TRANSPORTATION

SIGNING DETAILS

Scale: NOT TO SCALE SHEET NO. 43 OF 43 SHEETS STA. TO STA.

F.A. RTE.	SECTION	COUNTY	TOTAL SHEETS	SHEET NO.
--	MFT 14-00100-00-SG	COOK / WILL	43	43
CONTRACT NO. 61C44				