













INDEX OF SHEETS

SHEET NO.	SHEET TITLE
1	COVER SHEET
2	SUMMARY, SCHEDULE OF QUANTITIES, STANDARDS, & GENERAL NOTES
3	TYPICAL SECTIONS AND DETAILS
4	WALKWAY PLAN AND PROFILE STA. 40+00 - 46+00
5	WALKWAY PLAN AND PROFILE STA. 46+00 - 51+00
6	SITE MANAGER HOUSE PLAN SHEET

LEGEND

-  PROPOSED PARKING LOT
-  EXISTING PAVED DITCH
-  EXISTING FENCE
-  EXISTING LIGHT POLE
-  EXISTING SIGN
-  EXISTING MANHOLE
-  EXISTING CATCH BASIN
-  EXISTING DECIDUOUS TREE
-  PROPOSED SWALE
-  PROPOSED DIRECTION OF FLOW
-  PROPOSED PAVEMENT ELEVATION

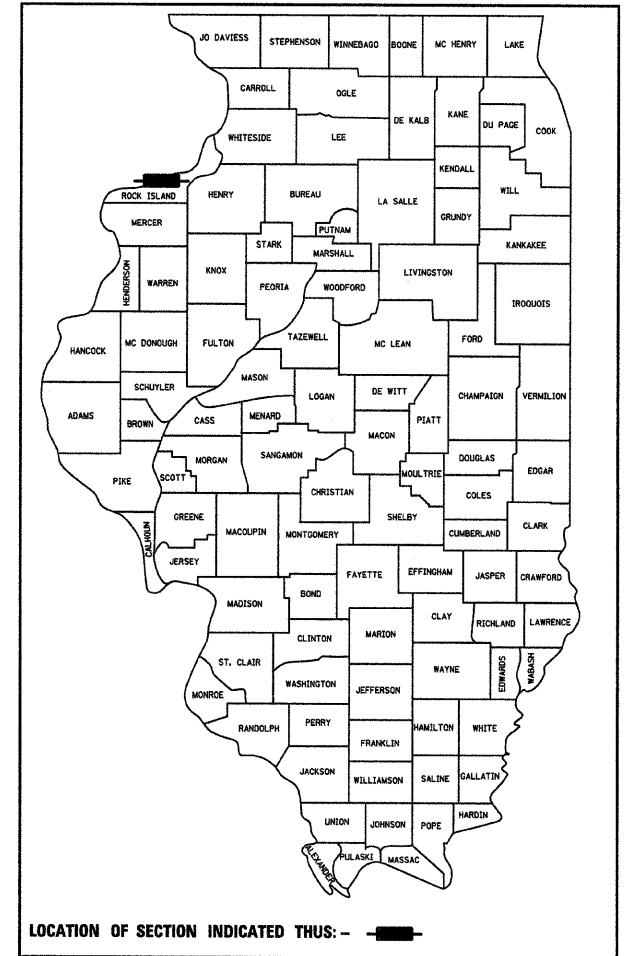
PROPOSED IMPROVEMENTS



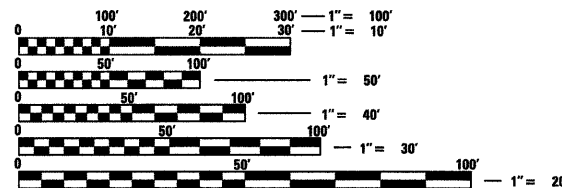
STATE OF ILLINOIS
DEPARTMENT OF TRANSPORTATION
DIVISION OF HIGHWAYS
**PROPOSED
HIGHWAY PLANS**

IDOT / IHPA STATEWIDE
BLACKHAWK STATE HISTORIC SITE
RESURFACING DRIVES & PATHS
ROCK ISLAND COUNTY
C-30-003-10

F.A. RTE.	SECTION	COUNTY	TOTAL SHEETS	SHEET NO.
		ROCK ISLAND	6	1
FED. ROAD DIST. NO.		ILLINOIS	CONTRACT NO. 46070	



LOCATION OF SECTION INDICATED THUS: 




FULL SIZE PLANS HAVE BEEN PREPARED USING STANDARD ENGINEERING SCALES. REDUCED SIZED PLANS WILL NOT CONFORM TO STANDARD SCALES. IN MAKING MEASUREMENTS ON REDUCED PLANS, THE ABOVE SCALES MAY BE USED.

J.U.L.I.E.
JOINT UTILITY LOCATION INFORMATION FOR EXCAVATION
1-800-892-0123
OR 811

PROJECT ENGINEER
PROJECT MANAGER

CONTRACT NO. 46070



STATE OF ILLINOIS
DEPARTMENT OF TRANSPORTATION
DIVISION OF HIGHWAYS

SUBMITTED December 2, 2009
William R. Freck
DEPUTY DIRECTOR OF HIGHWAYS, REGION ENGINEER

January 09, 2010
Scott E. Skiff P.E./a
ACTIVE ENGINEER OF DESIGN AND ENVIRONMENT

January 09, 2010
Christine M. Reed/a
DIRECTOR OF HIGHWAYS, CHIEF ENGINEER

**PRINTED BY THE AUTHORITY
OF THE STATE OF ILLINOIS**

JOB NO. 250-061-P VASCONCELLES ENGINEERING CORP. DESIGN FIRM REGISTRATION NUMBER 184-002107