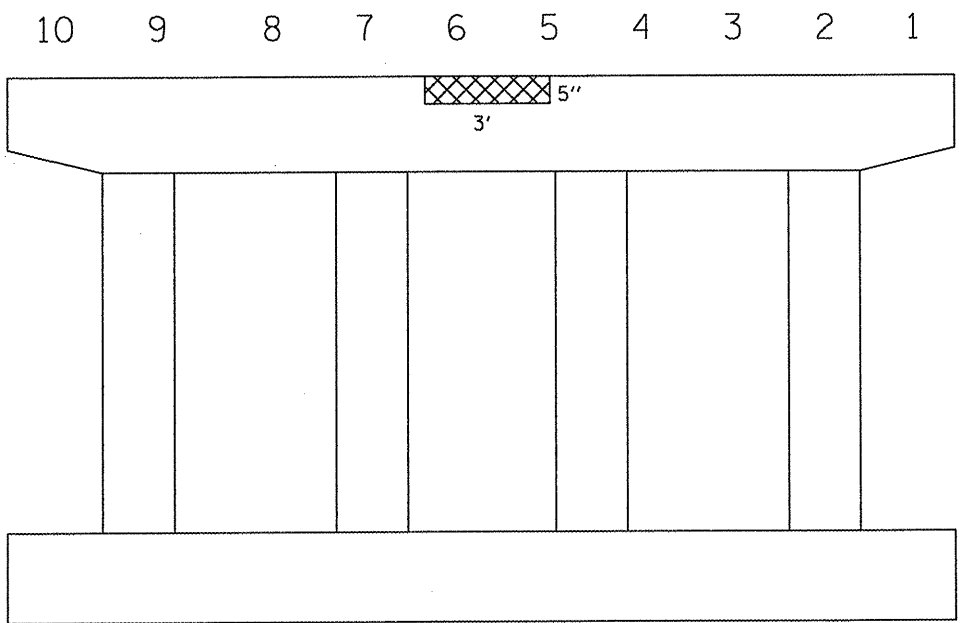
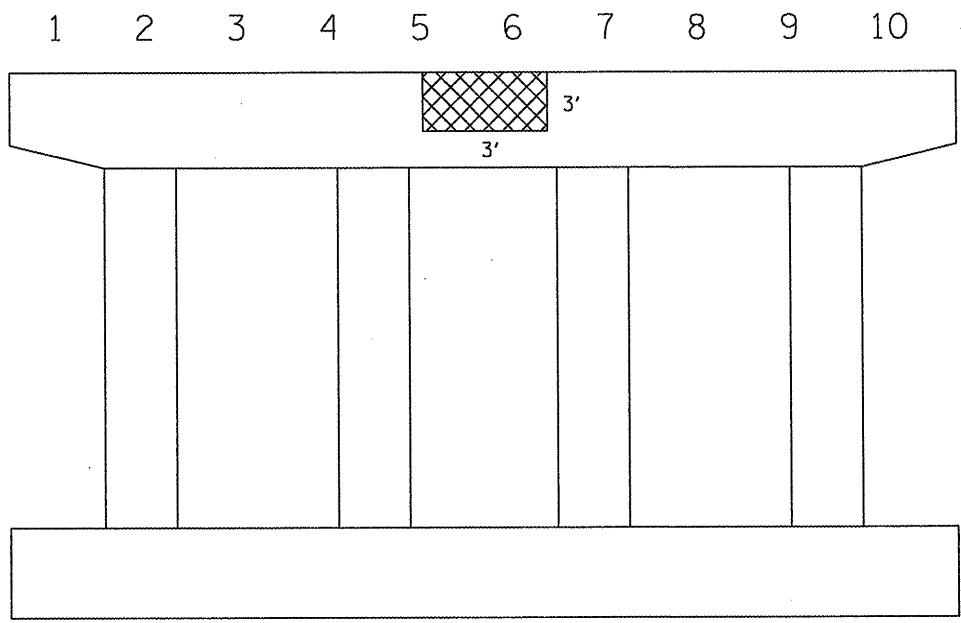


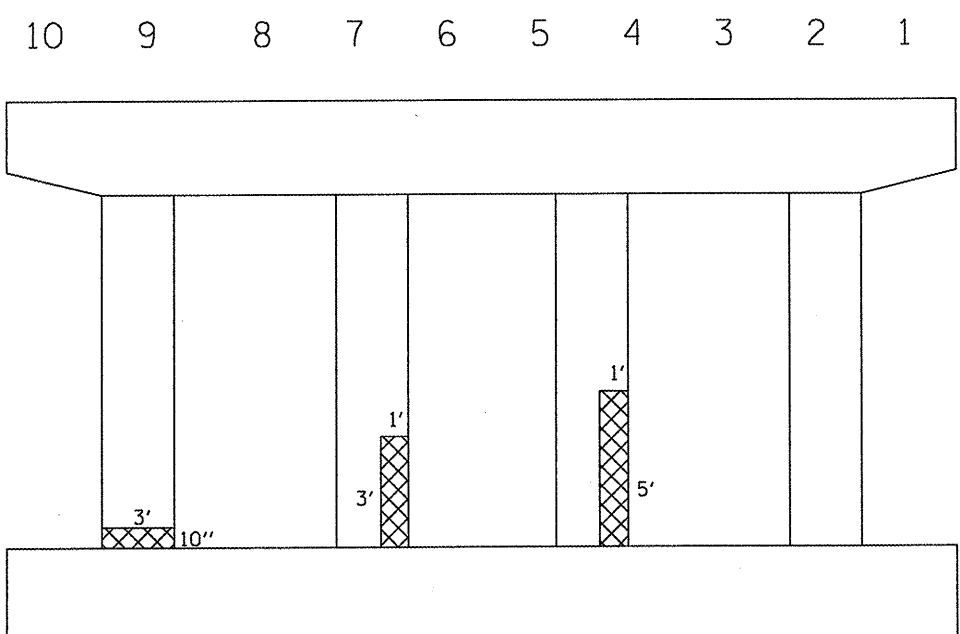
016-1029: I-290EB (IKE EXPWY/CONGRESS)/I-90/94 (DAN RYAN EXPWY)  
 LOCATION: .5 M W. CHICAGO RIVER



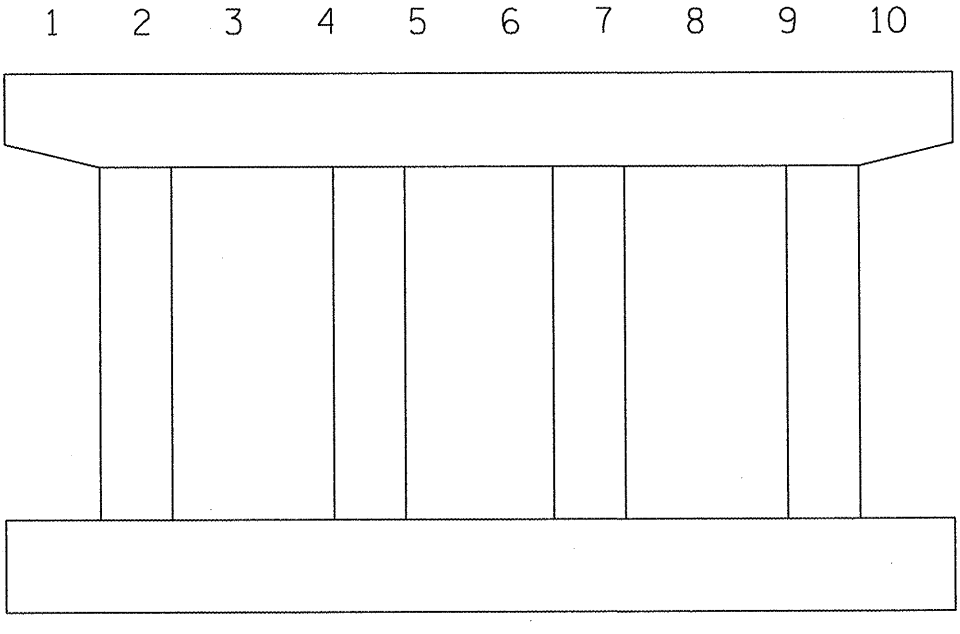
PIER 3 WEST FACE



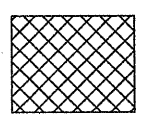
PIER 3 EAST FACE



PIER 4 WEST FACE



PIER 4 EAST FACE



STRUCTURAL REPAIR OF CONCRETE  $\leq$  5"

FILE NAME = c:\pwwork\p\WIDOT\ESTIMABLEK\j0161538\0	USER NAME = estimablek	DESIGNED -	REVISED -	<b>STATE OF ILLINOIS DEPARTMENT OF TRANSPORTATION</b>	<b>LOCATION 1</b>			F.A.P. RTE.	SECTION	COUNTY	TOTAL SHEETS	SHEET NO.
	81389-ehp-plan.dgn	DRAWN -	REVISED -		SN 061-1029: I-290EB (IKE EXPWY/CONGRESS)/I-90/94 (DAN RYAN EXPWY)	VAR.	2009-069 BR	COOK	39	6		
	PLOT SCALE = 100.0000' / IN.	CHECKED -	REVISED -	SCALE:	SHEET NO. 2 OF 4 SHEETS	STA.	TO STA.	CONTRACT NO. 60H77				
	PLOT DATE = 1/5/2010	DATE -	REVISED -	ILLINOIS FED. AID PROJECT								