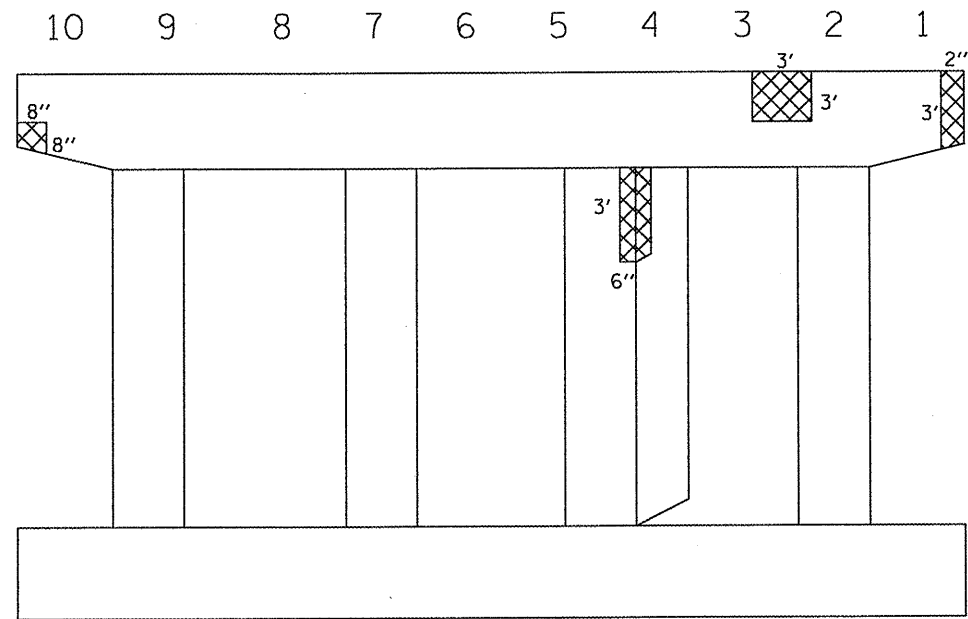
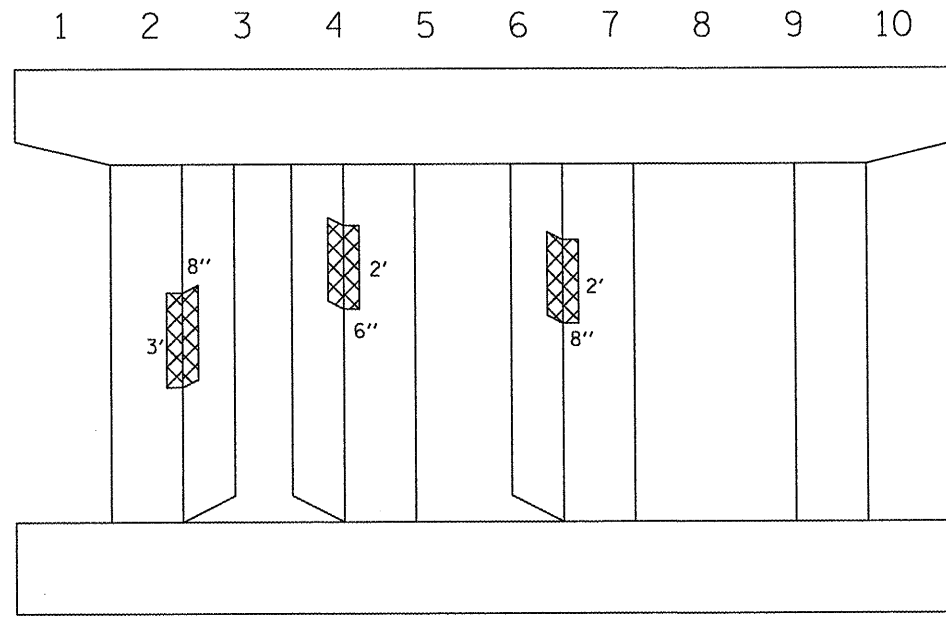


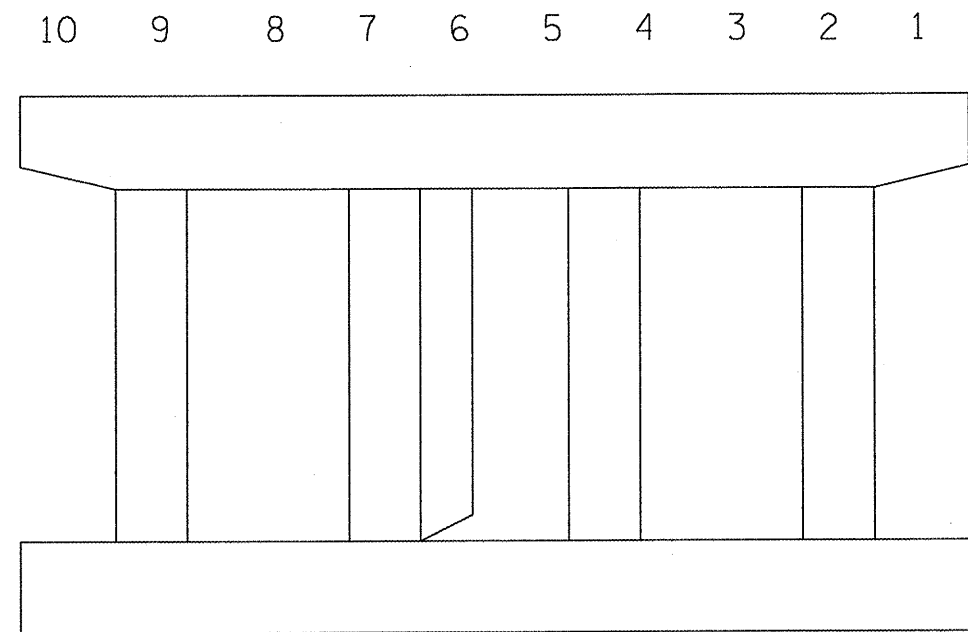
016-1030: I-290 WB (IKE EXPWY/CONGRESS)/I-90, 94 (DAN RYAN EXPWY)  
 LOCATION: .5 M W. CHICAGO RIVER



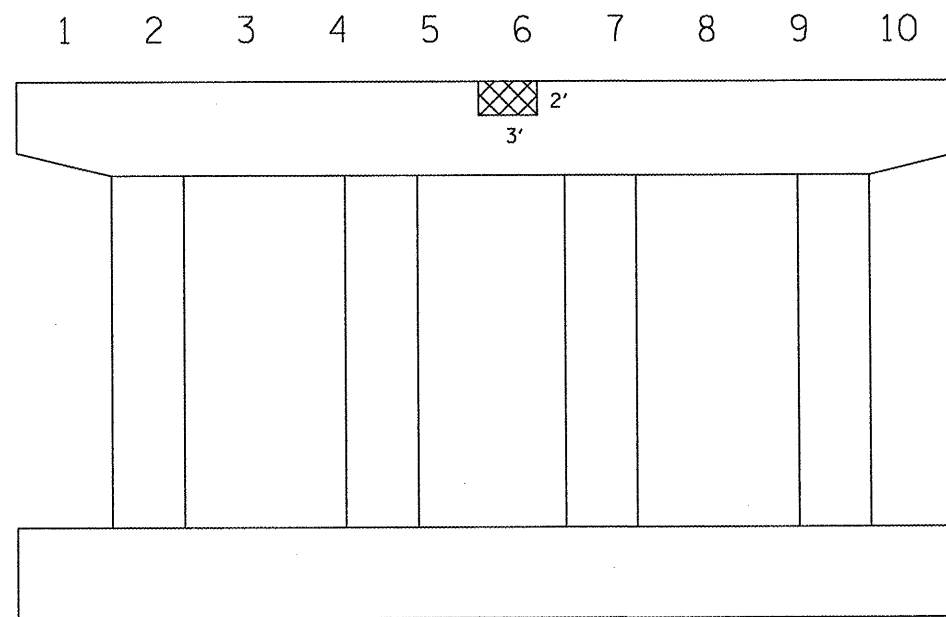
PIER 3 WEST FACE




PIER 3 EAST FACE



PIER 4 WEST FACE



PIER 4 EAST FACE



STRUCTURAL REPAIR OF CONCRETE  $\leq$  5"

FILE NAME =	USER NAME = estimablek	DESIGNED -	REVISED -
es\pwwork\VP\WIDOT\ESTIMABLEK\d0161538\0	01309-sht-plan.dgn	DRAWN -	REVISED -
	PLOT SCALE = 100.0000' / IN.	CHECKED -	REVISED -
	PLOT DATE = 1/5/2010	DATE -	REVISED -

STATE OF ILLINOIS  
 DEPARTMENT OF TRANSPORTATION

LOCATION 2	
SN 061-1030: I-290WB (IKE EXPWY/CONGRESS)/I-90/94 (DAN RYAN EXPWY)	
SCALE:	SHEET NO. 3 OF 4 SHEETS
STA.	TO STA.

F.A.P. RTE.	SECTION	COUNTY	TOTAL SHEETS	SHEET NO.
VAR.	2009-069 BR	COOK	39	11
CONTRACT NO. 60H77			ILLINOIS FED. AID PROJECT	