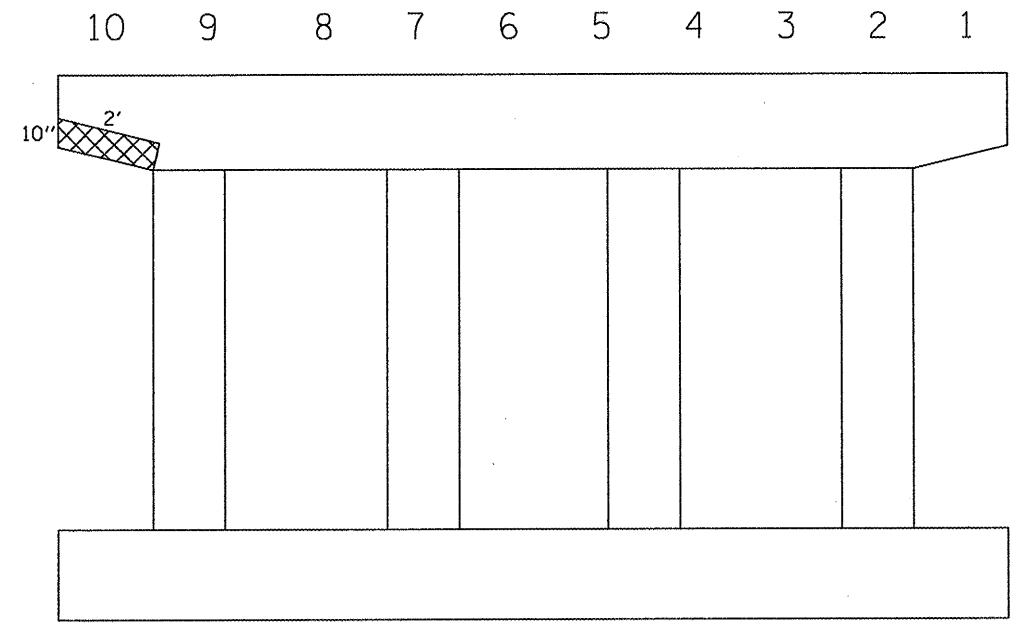
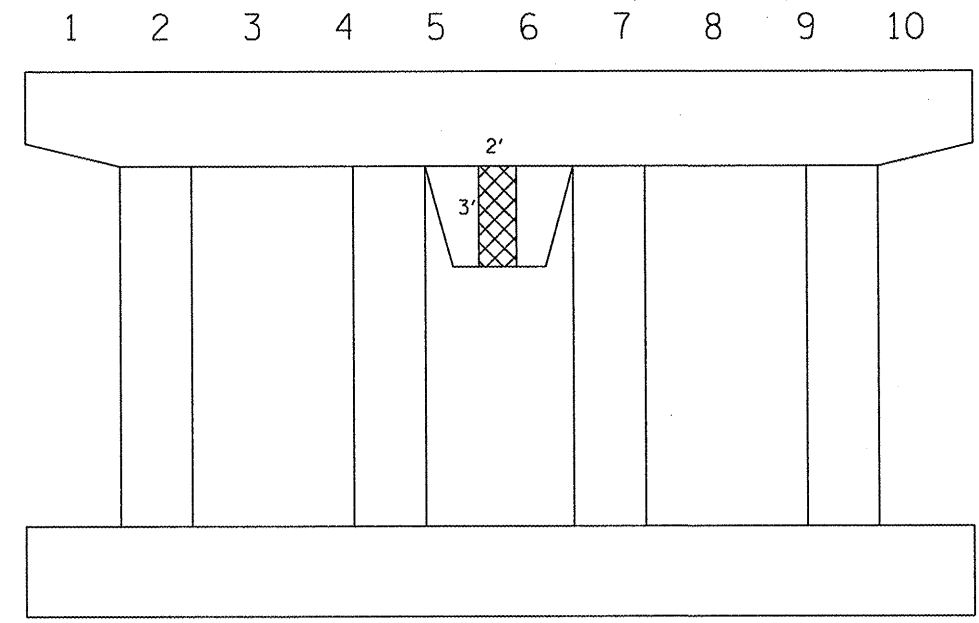


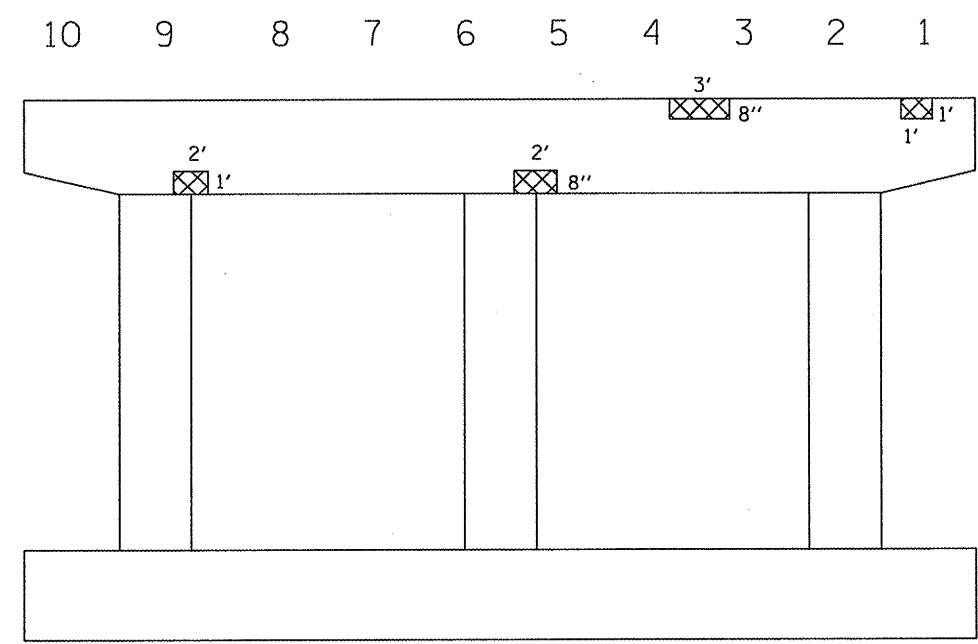
016-1030: I-290 WB (IKE EXPWY/CONGRESS)/I-90, 94 (DAN RYAN EXPWY)  
 LOCATION: .5 M W. CHICAGO RIVER



PIER 7 WEST FACE



PIER 7 EAST FACE



PIER C1 WEST FACE

 STRUCTURAL REPAIR OF CONCRETE ≤ 5"

FILE NAME = c:\p\work\p\WIDOT\ESTIMABLEK\d0161538\0	USER NAME = estimeblek 01309-sht-plan.dgn	DESIGNED -	REVISED -	<b>STATE OF ILLINOIS DEPARTMENT OF TRANSPORTATION</b>	<b>LOCATION 2</b>			F.A.P. RTE.	SECTION	COUNTY	TOTAL SHEETS	SHEET NO.
	PLOT SCALE = 100.0000 ' / IN.	DRAWN -	REVISED -		SN 061-1030: I-290WB (IKE EXPWY/CONGRESS)/I-90/94 (DAN RYAN EXPWY)	VAR.	2009-069 BR	COOK	39	12		
	PLOT DATE = 1/5/2010	CHECKED -	REVISED -		SCALE:	SHEET NO. 4 OF 4 SHEETS	STA.	TO STA.	<b>CONTRACT NO. 60H77</b>			
		DATE -	REVISED -		ILLINOIS FED. AID PROJECT							