

F.A.U. RTE.	SECTION	COUNTY	TOTAL SHEETS	SHEET NO.
2820	44RS-6	COOK	34	1
ILLINOIS CONTRACT NO. 60H97				

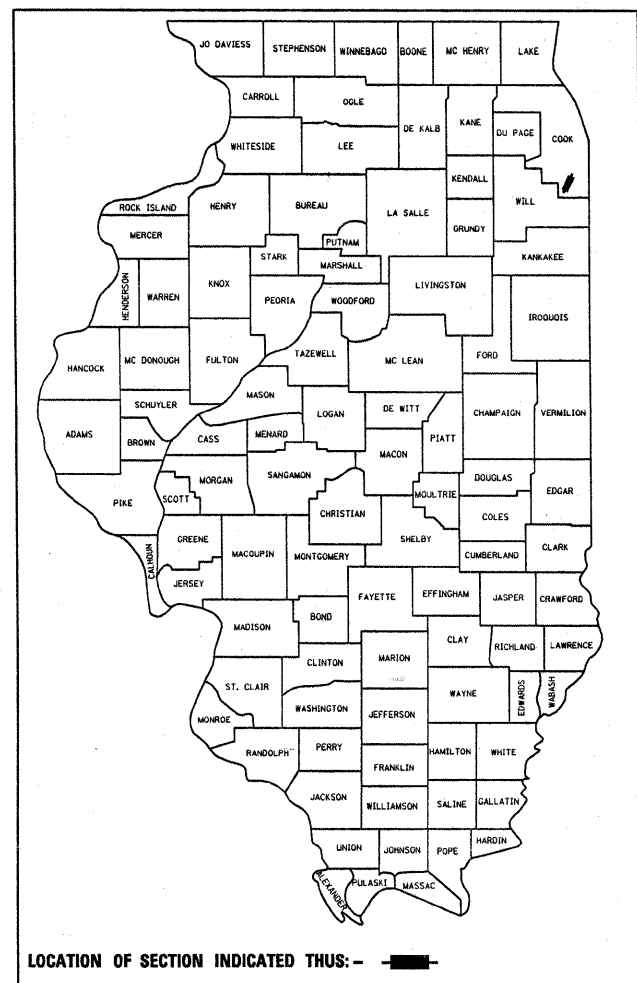
STATE OF ILLINOIS  
DEPARTMENT OF TRANSPORTATION  
DIVISION OF HIGHWAYS

**PROPOSED  
HIGHWAY PLANS**

FAU ROUTE 2820: GOVERNORS HIGHWAY  
CRAWFORD AVENUE TO 175TH STREET  
SECTION 44RS-6  
RESURFACING (3P)

COOK COUNTY  
C-91-837-09

D-91-837-09



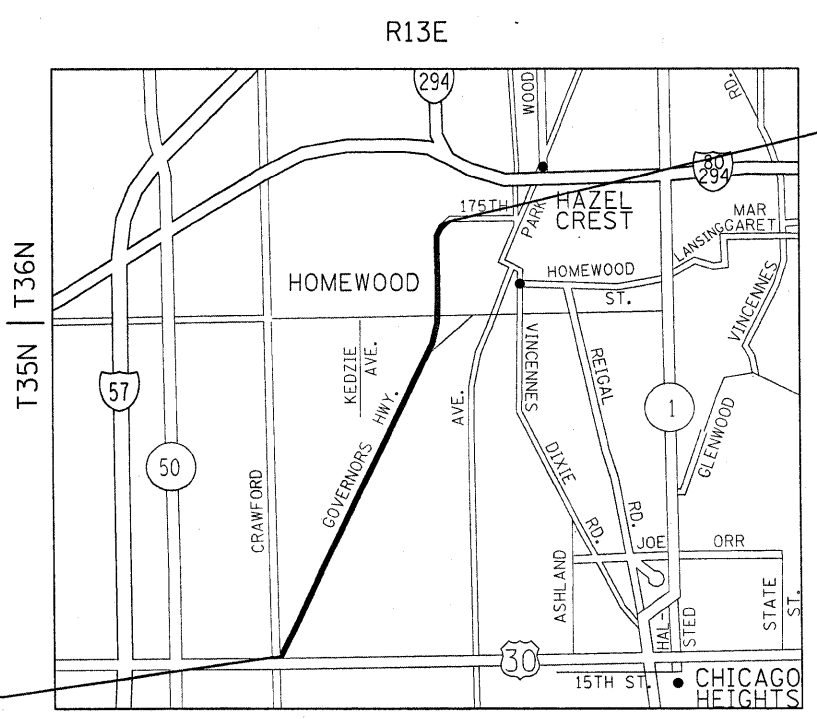
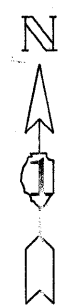
LOCATION OF SECTION INDICATED THUS: - ■ -

FOR INDEX OF SHEETS, SEE SHEET NO. 2

THE PROJECT IS LOCATED IN THE VILLAGES OF HAZEL CREST, HOMEWOOD, FLOSSMOOR, AND OLYMPIA FIELDS

**TRAFFIC DATA**

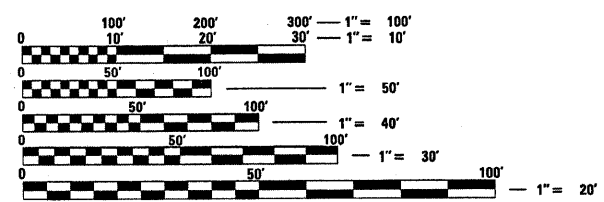
ADT (2006) = 11,300  
POSTED SPEED LIMIT = 40 TO 50 MPH



IMPROVEMENT ENDS  
STA 270+11

OMMISSIONS OCCUR FROM  
STA. 24+66 TO STA. 25+85  
STA. 97+34 TO STA. 100+85  
STA. 130+49 TO STA. 131+94

IMPROVEMENT BEGINS  
STA 22+51



FULL SIZE PLANS HAVE BEEN PREPARED USING STANDARD ENGINEERING SCALES. REDUCED SIZED PLANS WILL NOT CONFORM TO STANDARD SCALES. IN MAKING MEASUREMENTS ON REDUCED PLANS, THE ABOVE SCALES MAY BE USED.

J.U.L.I.E.  
JOINT UTILITY LOCATION INFORMATION FOR EXCAVATION  
1-800-892-0123  
OR 811

STATE OF ILLINOIS  
DEPARTMENT OF TRANSPORTATION  
DIVISION OF HIGHWAYS

SUBMITTED DECEMBER 9, 20 09

*Diana M. O'Keefe*  
DEPUTY DIRECTOR OF HIGHWAYS, REGION ENGINEER

January 29, 20 10  
*Scott E. Sted*, P.E.  
ENGINEER OF DESIGN AND ENVIRONMENT

January 29, 20 10  
*Christine M. Reed*  
DIRECTOR OF HIGHWAYS, CHIEF ENGINEER

PROJECT ENGINEER JENPAI CHANG (847) 705-4432  
PROJECT MANAGER KEN ENG  
CONTRACT NO. 60H97

GROSS LENGTH = 24,760 FT. = 4.689 MILE  
NET LENGTH = 24,145 FT. = 4.573 MILE

**PRINTED BY THE AUTHORITY  
OF THE STATE OF ILLINOIS**