

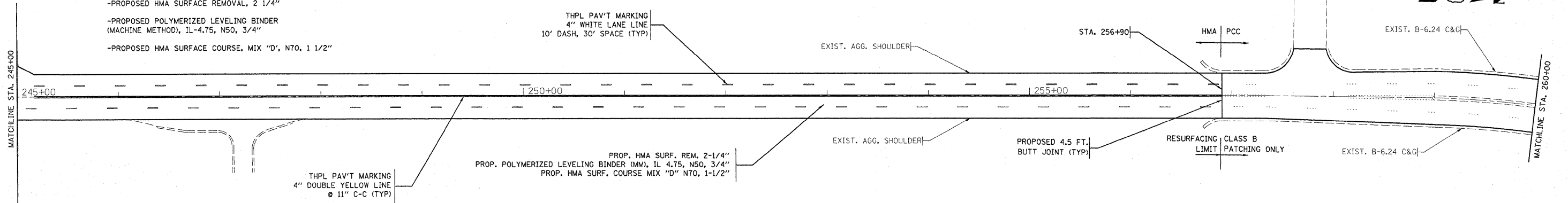
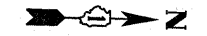
*SIDEStreETS:
 -RESURFACING LIMITS ARE TO RADIUS RETURNS WITH 4.5' BUTT JOINTS
 -PROPOSED HMA SURFACE REMOVAL, 2 1/4"
 -PROPOSED POLYMERIZED LEVELING BINDER (MACHINE METHOD), IL-4.75, NS0, 3/4"
 -PROPOSED HMA SURFACE COURSE, MIX "D", N70, 1 1/2"

NOTE:
 FOR RAISED REFLECTIVE PAVEMENT MARKERS, REFER TO TYPICAL APPLICATIONS RAISED REFLECTIVE PAVEMENT MARKERS (SNOW PLOW RESISTANT) AND DISTRICT TYPICAL PAVEMENT MARKINGS

THPL PAV'T MARKING
 4" WHITE LANE LINE
 10' DASH, 30' SPACE (TYP)

GOVERNORS HWY.

KNOLLWOOD PL.



THPL PAV'T MARKING
 4" DOUBLE YELLOW LINE
 @ 11" C-C (TYP)

PROP. HMA SURF. REM. 2-1/4"
 PROP. POLYMERIZED LEVELING BINDER (MM), IL 4.75, NS0, 3/4"
 PROP. HMA SURF. COURSE MIX "D" N70, 1-1/2"

PROPOSED 4.5 FT.
 BUTT JOINT (TYP)

RESURFACING CLASS B
 LIMIT PATCHING ONLY

EXIST. B-6.24 C&G

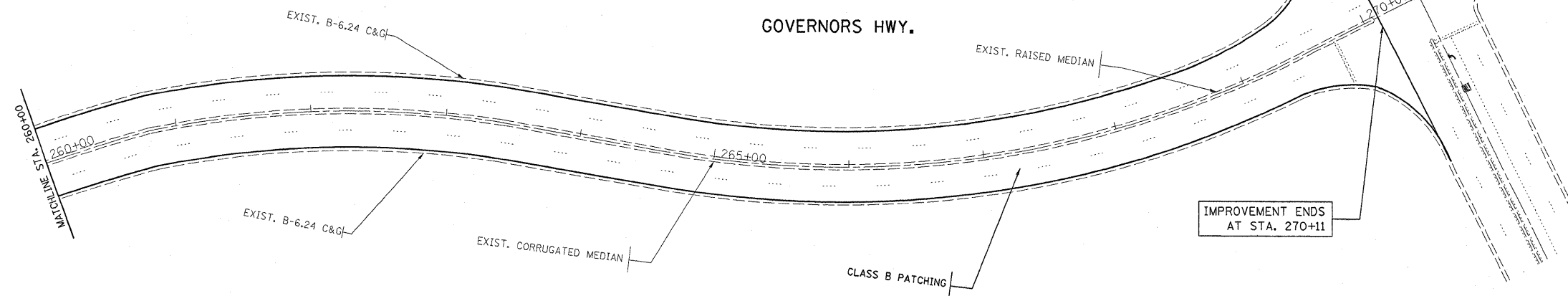


175th ST.

GOVERNORS HWY.

EXIST. RAISED MEDIAN

IMPROVEMENT ENDS AT STA. 270+11



FILE NAME = c:\pwork\pwork\pwork\aqueiff\al0145733\0183709-sht-plan.dgn	USER NAME = aqueiff	DESIGNED = FFA 7-20-09	REVISED =	STATE OF ILLINOIS DEPARTMENT OF TRANSPORTATION	ROADWAY AND PAVEMENT MARKING PLAN GOVERNORS HWY. (CRAWFORD AVE. - 175th ST.)	F.A.U. RTE. = 2820	SECTION = 44 RS-6	COUNTY = COOK	TOTAL SHEETS = 34	SHEET NO. = 17	
	PLOT SCALE = 50.0000' / IN.	CHECKED =	REVISED =			SCALE: 1"=50'	SHEET NO. OF SHEETS	STA. TO STA.	CONTRACT NO. 60H97		
PLOT DATE = 12/8/2009	DATE =	REVISED =	ILLINOIS FED. AID PROJECT								