

STATE OF ILLINOIS  
DEPARTMENT OF TRANSPORTATION  
DIVISION OF HIGHWAYS

**PROPOSED  
HIGHWAY PLANS**

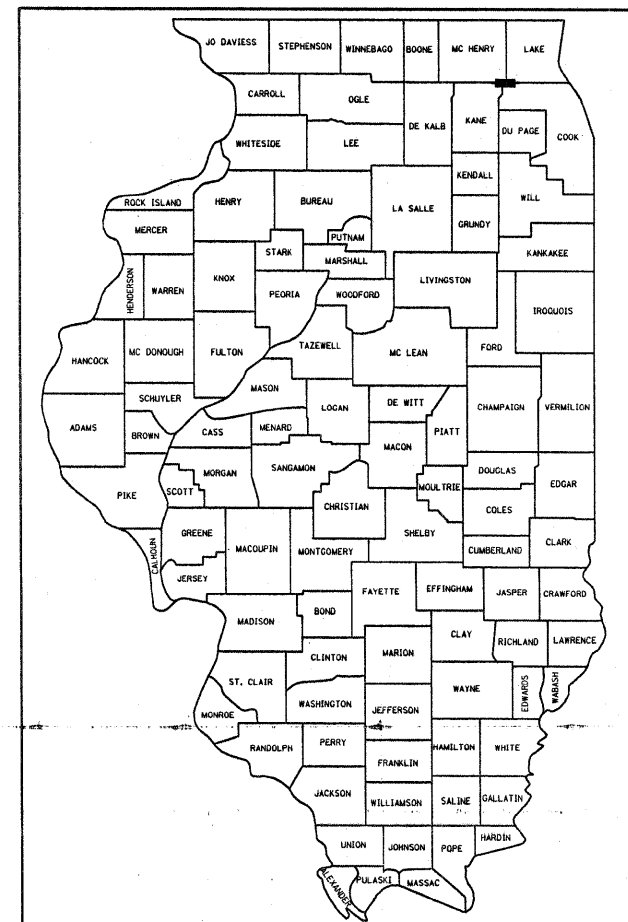
FOR INDEX OF SHEETS, SEE SHEET NO. 2

PROJECT IS LOCATED IN THE VILLAGE OF  
BARRINGTON HILLS.

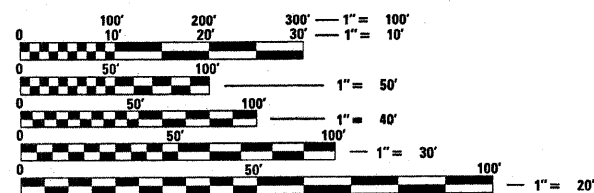
**FAP 339/ILL 62 (ALGONQUIN ROAD)  
SECTION: 2009-088 I  
ILL 25 TO ILL 68 (DUNDEE ROAD)  
PAVEMENT MARKING, TRAFFIC SIGNAL  
MODERNIZATION AND RUMBLE STRIPES  
KANE /COOK COUNTY  
PROJECT: HSIP-0339(026)  
C-91-031-10**

F.A.P. RTE.	SECTION	COUNTY	TOTAL SHEETS	SHEET NO.
339	2009-088 I	KANE/COOK	37	1
		ILLINOIS	CONTRACT NO. 60136	

D-91-031-10



LOCATION OF SECTION INDICATED THUS: - ■ -

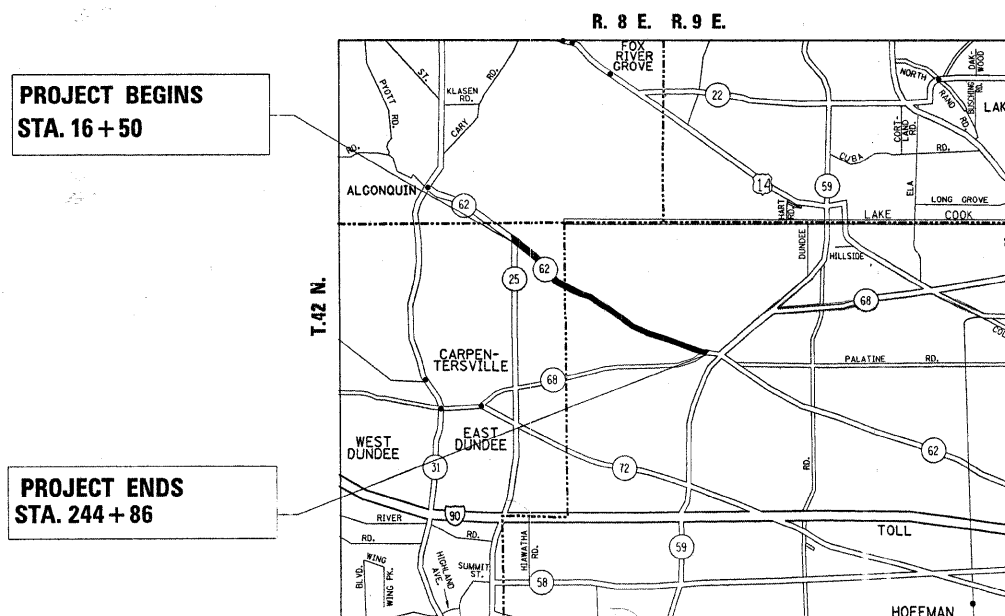


FULL SIZE PLANS HAVE BEEN PREPARED USING STANDARD ENGINEERING SCALES. REDUCED SIZED PLANS WILL NOT CONFORM TO STANDARD SCALES. IN MAKING MEASUREMENTS ON REDUCED PLANS, THE ABOVE SCALES MAY BE USED.

J.U.L.I.E.  
JOINT UTILITY LOCATION INFORMATION FOR EXCAVATION  
1-800-892-0123  
OR 811

PROJECT ENGINEER DAN WILGREEN (847) 705-4240  
PROJECT MANAGER KEN ENG (847) 705-4247

CONTRACT NO. 60136



DUNDEE & BARRINGTON TOWNSHIP

**TRAFFIC DATA**  
2007 ADT = 21,600  
SPEED LIMIT = 55 MPH

STATE OF ILLINOIS  
DEPARTMENT OF TRANSPORTATION  
DIVISION OF HIGHWAYS

SUBMITTED DECEMBER 8, 2009

*Diane M. O'Keefe*  
DEPUTY DIRECTOR OF HIGHWAYS, REGION ENGINEER

*Scott P. Stettin*  
ENGINEER OF DESIGN AND ENVIRONMENT

*Christine M. Reed*  
DIRECTOR OF HIGHWAYS, CHIEF ENGINEER

**PRINTED BY THE AUTHORITY  
OF THE STATE OF ILLINOIS**

GROSS AND NET LENGTH OF IMPROVEMENT = 22,836 FEET = 4.3 MILES