

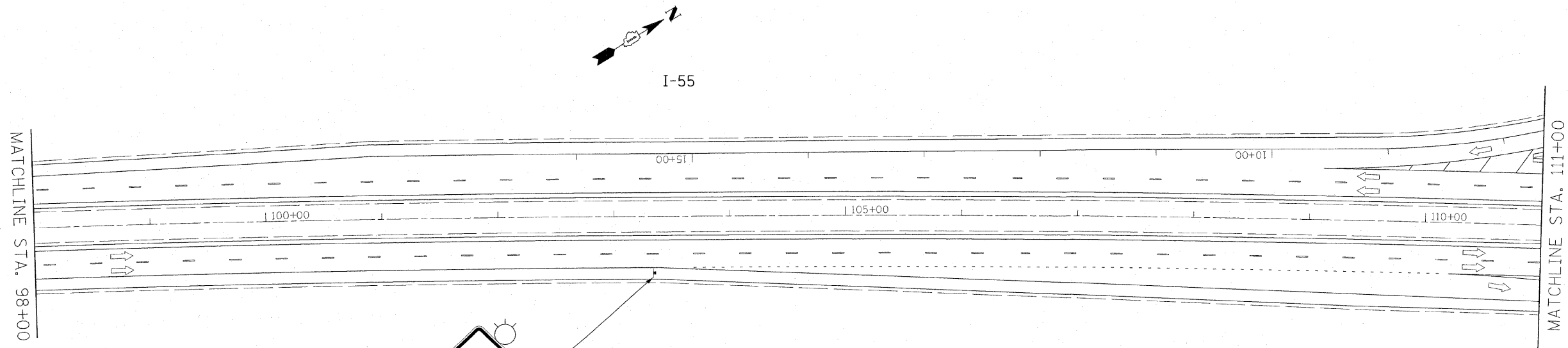


W20-1(K)-48  
STA. 87+33

**LEGEND:**  
 PROPOSED TRAFFIC CONTROL SIGN  
 DIRECTION OF TRAFFIC



STA. 103+33

FILE NAME = G:\ENGR\06-5229-02-D1\Various Structures\CAD\0922006\Civil\Sheet\099-2000\_MOT.Ldgn



USER NAME = #USER#	DESIGNED - KAC	REVISED -
DRAWN - JNH	CHECKED - KAC	REVISED -
PLOT SCALE = \$SCALE\$	DATE - 02/08/2010	REVISED -
PLOT DATE = 2/8/2010		

**STATE OF ILLINOIS  
DEPARTMENT OF TRANSPORTATION**

**MAINTENANCE OF TRAFFIC  
STRUCTURE NO. 099-2000 REPAIR**

SCALE: 1" = 50'    SHEET NO. \_\_\_ OF \_\_\_ SHEETS    STA. 85+00 TO STA. 111+00

F.A.I. RTE.	SECTION	COUNTY	TOTAL SHEETS	SHEET NO.
55	99(1+2)RS-11	WILL	45	98
CONTRACT NO. 60153			ILLINOIS FED. AID PROJECT	

*Added Sheet 2-19-10*