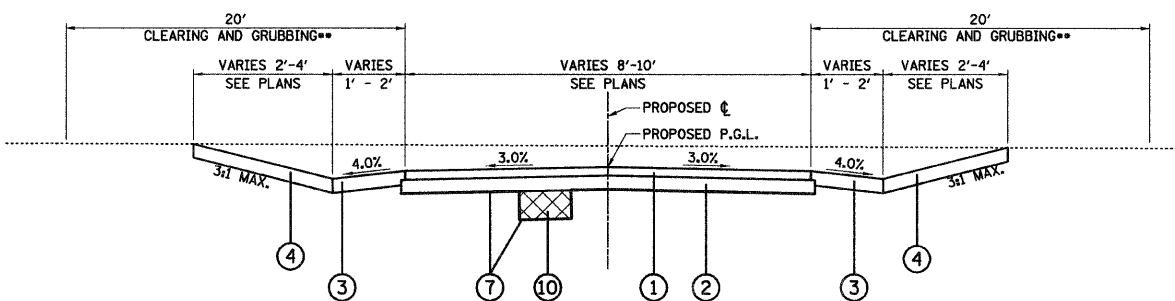


EXISTING TRAIL SECTION
NORTH AND SOUTH TRAIL
N.T.S.

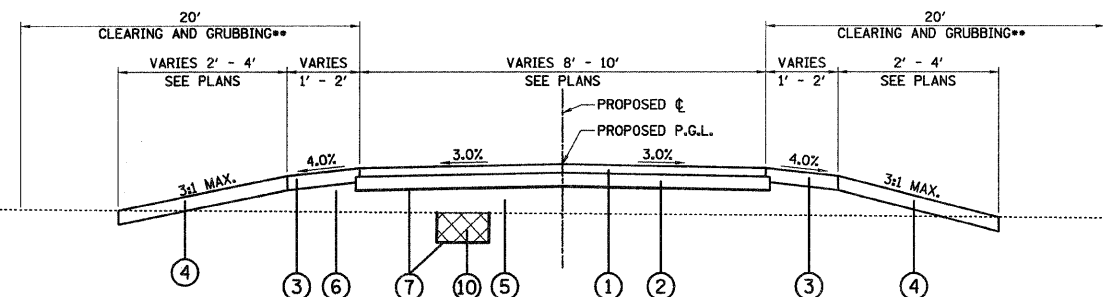
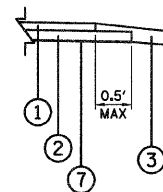
EXISTING LEGEND

- (A) BIKE PATH
- (B) BASE (SOIL AND/OR STONE)
- (C) SOD/SOIL
- (D) RETAINING WALL/ABUTMENT
- (E) CURB
- (F) BIKE PATH - SIDEWALK
- (G) STONE EMBANKMENT
- (H) REMOVAL AND DISPOSAL OF UNSUITABLE MATERIAL (TO BE DETERMINED IN THE FIELD BY THE ENGINEER)

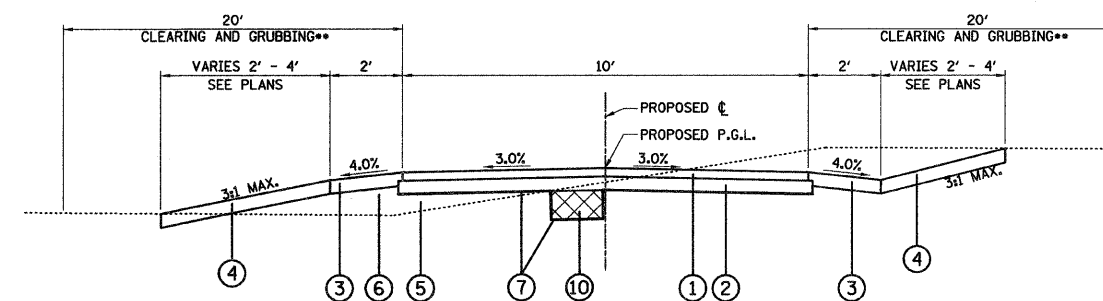


PROPOSED TRAIL SECTION - CUT
NORTH & SOUTH TRAIL
N.T.S.

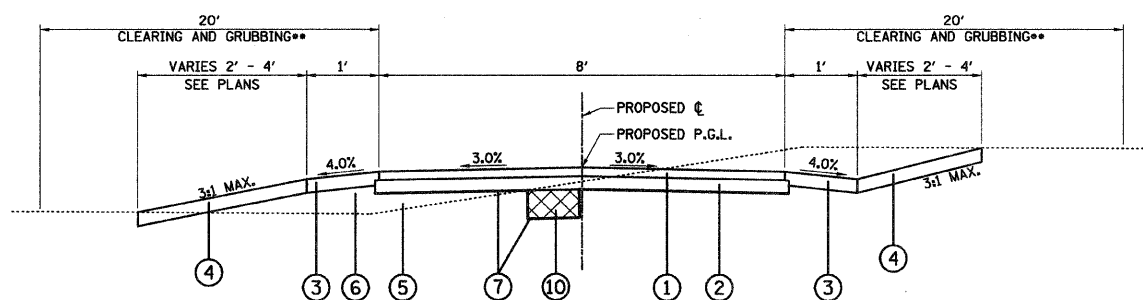
BASE COURSE EDGE
OF TRAIL



PROPOSED TRAIL SECTION - FILL
NORTH & SOUTH TRAIL
N.T.S.



PROPOSED 10-FOOT TRAIL SECTION
NORTH & SOUTH TRAIL
N.T.S.

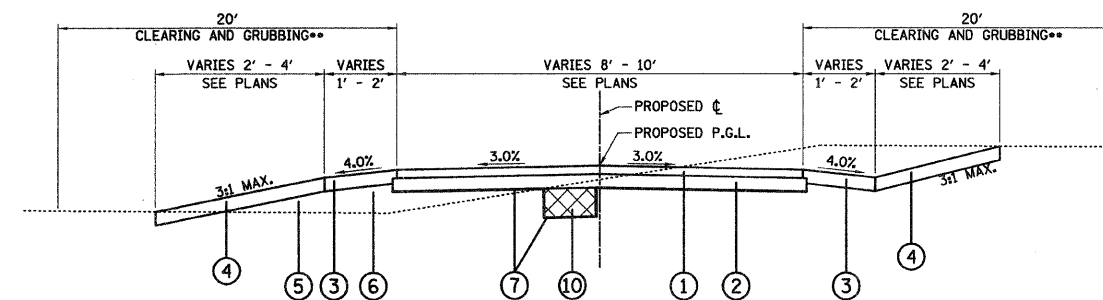


PROPOSED 8-FOOT TRAIL SECTION
SOUTH TRAIL
STA. 118+00 TO 120+50
STA. 174+00 TO 178+50
STA. 183+50 TO 188+50

NORTH TRAIL
STA. 320+00
STA. 328+00 TO 341+36
N.T.S.

PROPOSED LEGEND

- (1) AGGREGATE SURFACE COURSE, TYPE B 3" (SPECIAL)
- (2) AGGREGATE BASE COURSE, 5"
- (3) SEEDING CLASS 2 TOPSOIL, 4" EROSION CONTROL BLANKET
- (4) SEEDING CLASS 4A TOPSOIL, 4" EROSION CONTROL BLANKET
- (5) COMPACTED SUBGRADE
- (6) FILL MATERIAL FROM EXCAVATION (PAID FOR AS EARTH EXCAVATION)
- (7) GEOTECHNICAL FABRIC FOR GROUND STABILIZATION
- (8) MODULAR BLOCK RETAINING WALL
- (9) PIPE HANDRAIL, 4.5' HIGH
- (10) POROUS GRANULAR MATERIAL, SUBGRADE
- ** PAID FOR AS CLEARING



PROPOSED TAPERED TRAIL SECTION
SOUTH TRAIL STA. 121+00 AND 173+50
NORTH TRAIL STA. 320+50
N.T.S.

FILE NAME = 01-2173-shr-typical.dgn

USER NAME = CET>User

DESIGNED - RJD/BJB

REVISED -

DRAWN - ARA

REVISED -

PLOT SCALE = 1/8" = 1' IN.

CHECKED - MJF

REVISED -

PLOT DATE = 11/13/2009

DATE - 5/28/09

REVISED -

STATE OF ILLINOIS
DEPARTMENT OF TRANSPORTATION

DES PLAINES RIVER TRAIL IMPROVEMENTS

SCALE: NONE SHEET NO. 1 OF 2 SHEETS STA. TO STA.

F.A. RTE.	SECTION	COUNTY	TOTAL SHEETS	SHEET NO.
	08-00202-00-SW	COOK	118	9
FED. ROAD DIST. NO.			ILLINOIS FED. AID PROJECT: CMM-9003(116)	
			CONTRACT NO. 63166	

63188