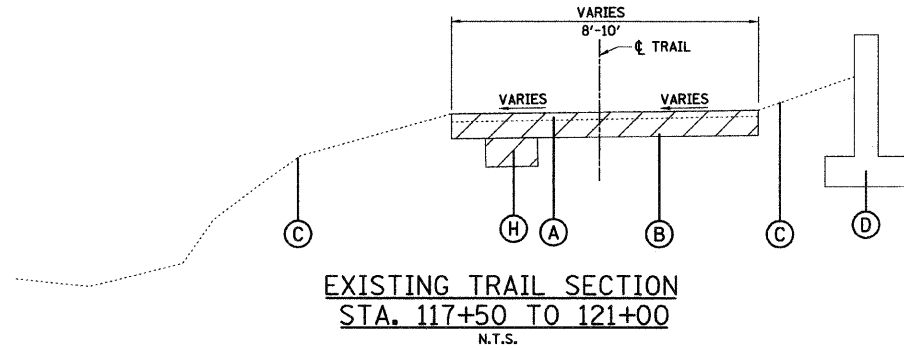
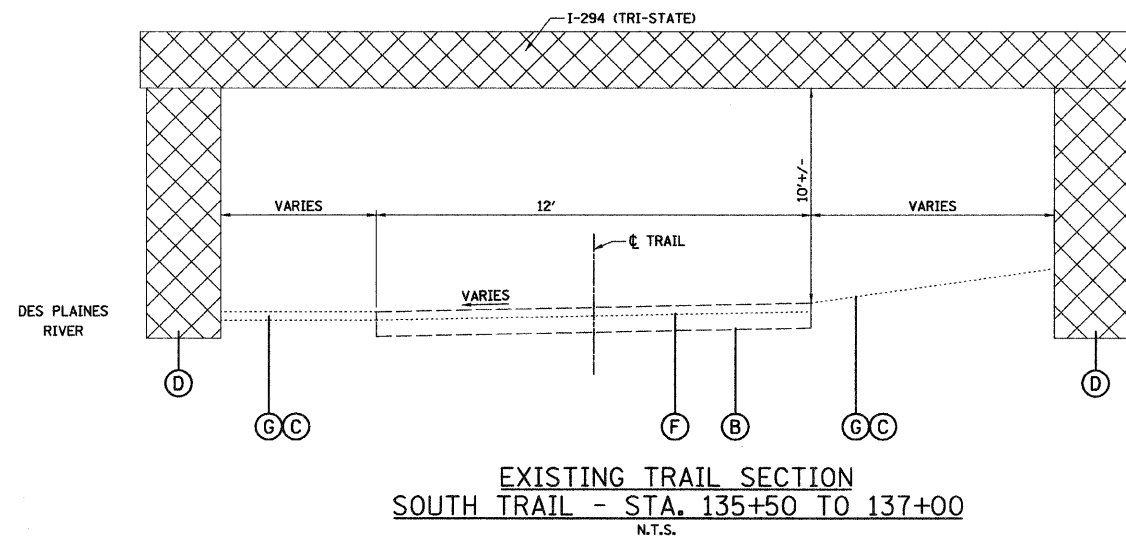


EXISTING TRAIL SECTION  
STA. 116+00 TO 117+00  
N.T.S.



EXISTING TRAIL SECTION  
STA. 117+50 TO 121+00  
N.T.S.



EXISTING TRAIL SECTION  
SOUTH TRAIL - STA. 135+50 TO 137+00  
N.T.S.

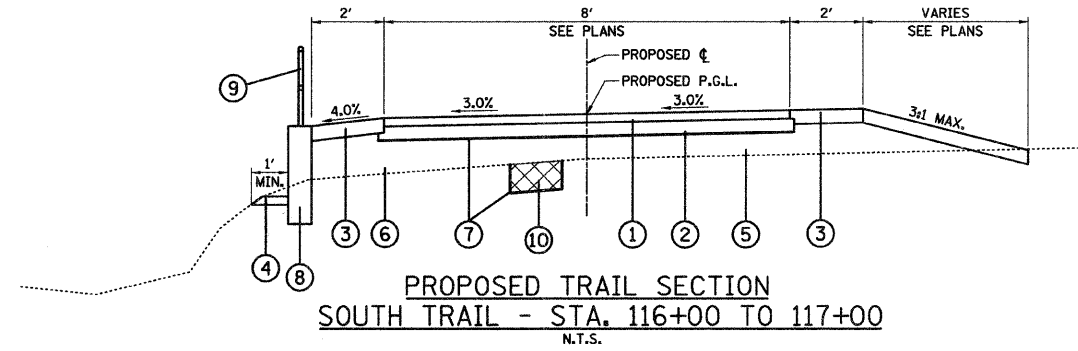
**EXISTING LEGEND**

- (A) BIKE PATH
- (B) BASE (SOIL AND/OR STONE)
- (C) SOD/SOIL
- (D) RETAINING WALL/ABUTMENT
- (E) CURB
- (F) BIKE PATH - SIDEWALK
- (G) STONE EMBANKMENT
- (H) REMOVAL AND DISPOSAL OF UNSUITABLE MATERIAL (TO BE DETERMINED IN THE FIELD BY THE ENGINEER)

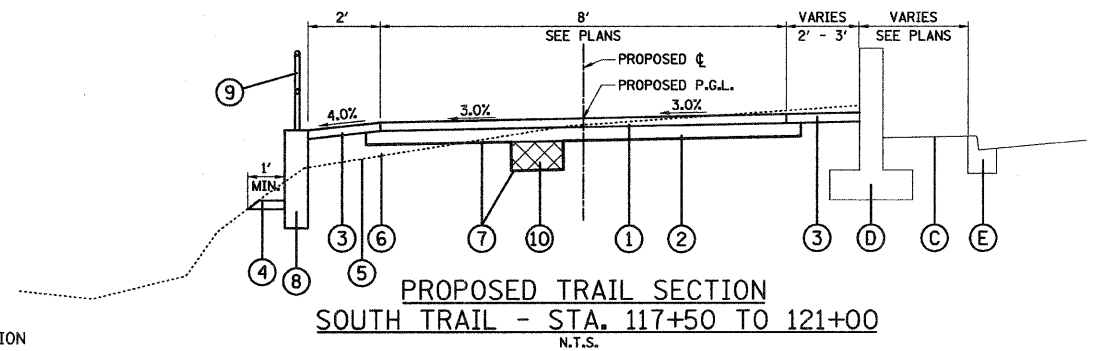


**PROPOSED LEGEND**

- (1) AGGREGATE SURFACE COURSE, TYPE B 3" (SPECIAL)
- (2) AGGREGATE BASE COURSE, 5"
- (3) SEEDING CLASS 2 TOPSOIL, 4" EROSION CONTROL BLANKET
- (4) SEEDING CLASS 4A TOPSOIL, 4" EROSION CONTROL BLANKET
- (5) COMPACTED SUBGRADE
- (6) FILL MATERIAL FROM EXCAVATION (PAID FOR AS EARTH EXCAVATION)
- (7) GEOTECHNICAL FABRIC FOR GROUND STABILIZATION
- (8) MODULAR BLOCK RETAINING WALL
- (9) PIPE HANDRAIL, 4.5' HIGH
- (10) POROUS GRANULAR MATERIAL, SUBGRADE
- \*\* PAID FOR AS CLEARING

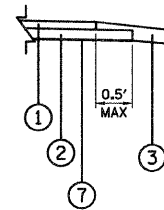


PROPOSED TRAIL SECTION  
SOUTH TRAIL - STA. 116+00 TO 117+00  
N.T.S.



PROPOSED TRAIL SECTION  
SOUTH TRAIL - STA. 117+50 TO 121+00  
N.T.S.

**BASE COURSE EDGE OF TRAIL**



FILE NAME = DI-2173-ah-typical.dgn	USER NAME = CEI>User	DESIGNED - RJD/BJB	REVISED -
		DRAWN - ARA	REVISED -
	PLOT SCALE = 10.0000' / IN.	CHECKED - MJF	REVISED -
	PLOT DATE = 11/13/2009	DATE - 5/28/09	REVISED -

STATE OF ILLINOIS  
DEPARTMENT OF TRANSPORTATION

DES PLAINES RIVER TRAIL IMPROVEMENTS

SCALE: NONE SHEET NO. 2 OF 2 SHEETS STA. TO STA.

F.A. RTE.	SECTION	COUNTY	TOTAL SHEETS	SHEET NO.
	08-00202-00-SW	COOK	118	10
CONTRACT NO. 63168			63188	
FED. ROAD DIST. NO.		ILLINOIS FED. AID PROJECT: CMM-9003(116)		