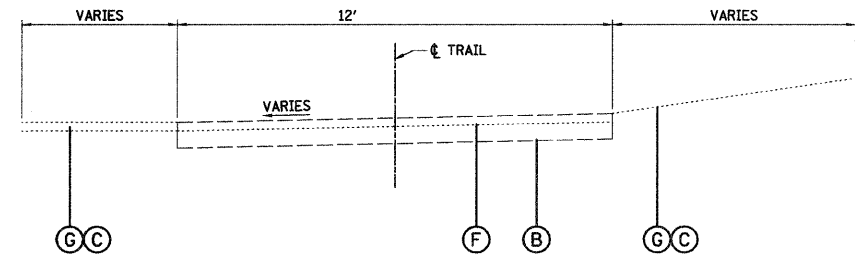
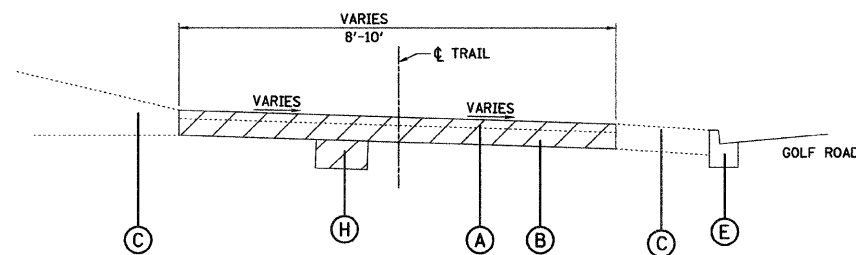


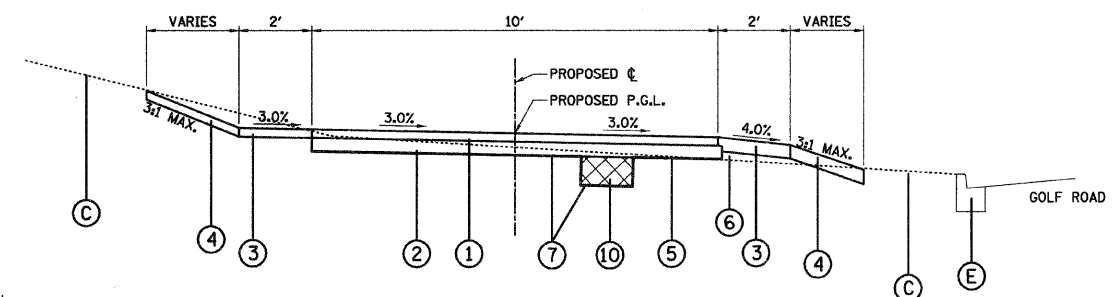
EXISTING TRAIL SECTION
SOUTH TRAIL
STA. 138+90 TO 139+04
N.T.S.



EXISTING CONCRETE TRAIL SECTION
SOUTH TRAIL
STA. 134+08 TO 135+50
STA. 135+50 TO 138+90
N.T.S.



EXISTING TRAIL SECTION
GOLF ROAD



PROPOSED TRAIL SECTION
GOLF ROAD
N.T.S.

EXISTING LEGEND

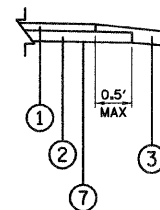
- (A) BIKE PATH
- (B) BASE (SOIL AND/OR STONE)
- (C) SOD/SOIL
- (D) RETAINING WALL/ABUTMENT
- (E) CURB
- (F) BIKE PATH - SIDEWALK
- (G) STONE EMBANKMENT
- (H) REMOVAL AND DISPOSAL OF UNSUITABLE MATERIAL (TO BE DETERMINED IN THE FIELD BY THE ENGINEER)

REMOVAL ITEM

PROPOSED LEGEND

- (1) AGGREGATE SURFACE COURSE, TYPE B 3" (SPECIAL)
- (2) AGGREGATE BASE COURSE, 5"
- (3) SEEDING CLASS 2 TOPSOIL, 4" EROSION CONTROL BLANKET
- (4) SEEDING CLASS 4A TOPSOIL, 4" EROSION CONTROL BLANKET
- (5) COMPACTED SUBGRADE
- (6) FILL MATERIAL FROM EXCAVATION (PAID FOR AS EARTH EXCAVATION)
- (7) GEOTECHNICAL FABRIC FOR GROUND STABILIZATION
- (8) MODULAR BLOCK RETAINING WALL
- (9) PIPE HANDRAIL, 4.5' HIGH
- (10) POROUS GRANULAR MATERIAL, SUBGRADE
- ** PAID FOR AS CLEARING

BASE COURSE EDGE OF TRAIL



FILE NAME = 01-2173-sht-typical.dgn	USER NAME = CET.User	DESIGNED - RJD/BJB	REVISED -
		DRAWN - ARA	REVISED -
	PLOT SCALE = 10.0000 "/ IN.	CHECKED - MJF	REVISED -
	PLOT DATE = 11/13/2009	DATE - 5/28/09	REVISED -

STATE OF ILLINOIS
DEPARTMENT OF TRANSPORTATION

DES PLAINES RIVER TRAIL IMPROVEMENTS

SCALE: SHEET NO. OF SHEETS STA. TO STA.

63188		F.A. RTE.	SECTION	COUNTY	TOTAL SHEETS	SHEET NO.
			08-00202-00-SW	COOK	118	11
		CONTRACT NO. 63188		ILLINOIS FED. AID PROJECT: CMM-9003(116)		