F.A.U RTE.	SECTION	COUNTY	TOTAL SHEETS	SHEET NO.
0085	00-00246-01-FP	MCHENRY	236	30
STA.		TO STA.		
FED. ROAD DIST. NO. 1	ILLINOIS	FED. AID PROJECT		

CONTRACT NO: 63266

NOTES:

1. HOT-MIX ASPHALT SURFACE REMOVAL, VARIABLE DEPTH AREAS SHOWN ON THE PLANS INDICATE AREAS WHEN MILLING IS REQUIRED TO ACHIEVE A MINIMUM 2½" BINDER AND 1½" SURFACE LIFT OVER THE EXISTING PAVEMENT AREA. ACTUAL MILLING LOCATIONS TO BE DETERMINED IN THE FIELD AT THE TIME OF CONSTRUCTION BY THE ENGINEER.

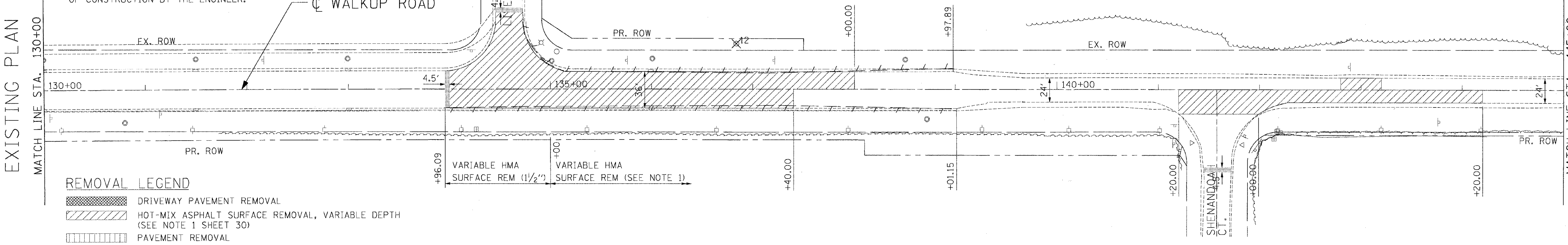

REMOVAL LEGEND

- DRIVEWAY PAVEMENT REMOVAL
- HOT-MIX ASPHALT SURFACE REMOVAL, VARIABLE DEPTH (SEE NOTE 1 SHEET 30)
- PAVEMENT REMOVAL
- HOT-MIX ASPHALT SURFACE REMOVAL - BUTT JOINT
- TREE REMOVAL (WITH DIAMETER)
- LINEAR REMOVALS

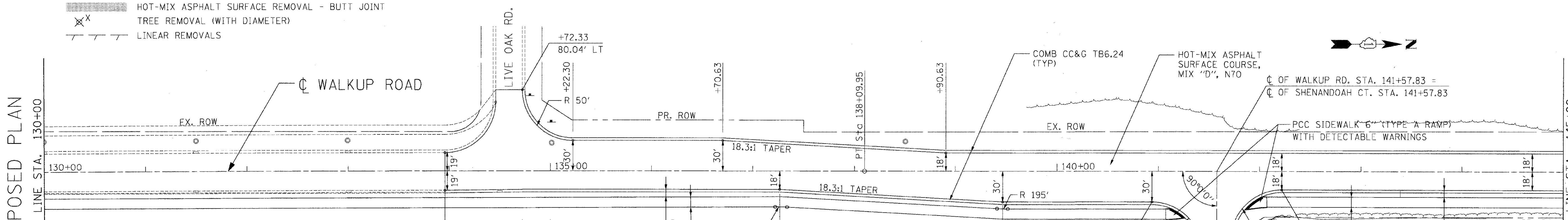

PROP. CURVE WALKPR-8
PI STA. = 128+09.98
Δ = 1° 00' 00" (RT)
D = 0° 03' 00"
R = 114,591.56'
T = 1,000.03'
L = 2,000.00'
E = 4.36'
P.C. STA. = 118+09.95
P.T. STA. = 138+09.95

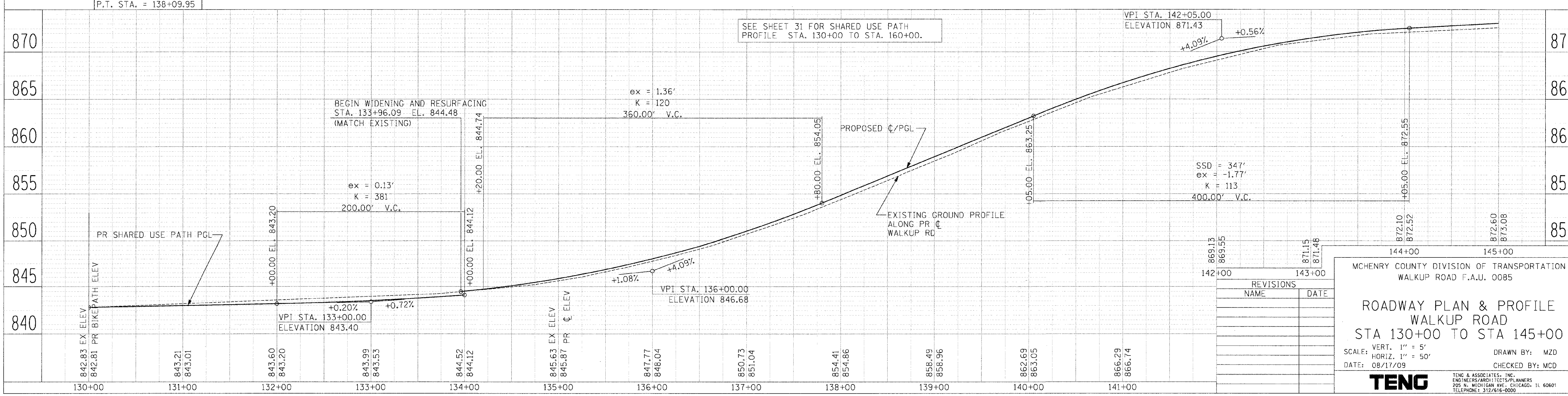

REVISIONS	
NAME	DATE

MCHENRY COUNTY DIVISION OF TRANSPORTATION
WALKUP ROAD F.A.U. 0085

ROADWAY PLAN & PROFILE
WALKUP ROAD
STA 130+00 TO STA 145+00

SCALE: VERT. 1" = 5' HORIZ. 1" = 50'
DRAWN BY: MZD
DATE: 08/17/09
CHECKED BY: MCD

TENG & ASSOCIATES, INC.
ENGINEERS/ARCHITECTS/PLANNERS
205 N. MICHIGAN AVE. CHICAGO, IL 60601
TELEPHONE: 312/616-0000