

DATE: \_\_\_\_\_ BY: \_\_\_\_\_

PLAN: \_\_\_\_\_

NO. \_\_\_\_\_

DATE: \_\_\_\_\_ BY: \_\_\_\_\_

PROFILE: \_\_\_\_\_

NO. \_\_\_\_\_

PROJECT: MCHENRY COUNTY DIVISION OF TRANSPORTATION WALKUP ROAD F.A.U. 0085

DATE: 08/17/09

SCALE: VERT. 1"=10'

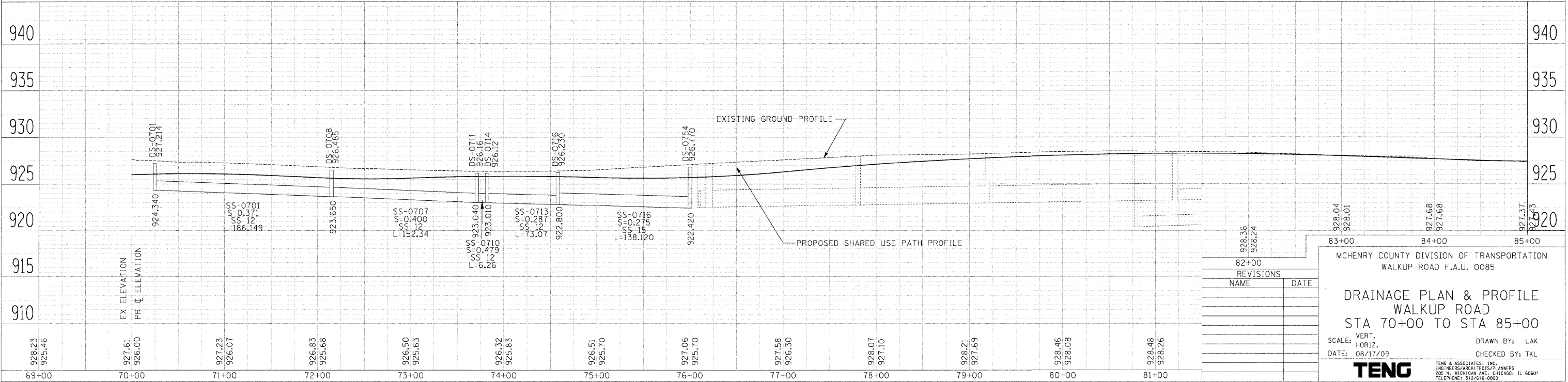
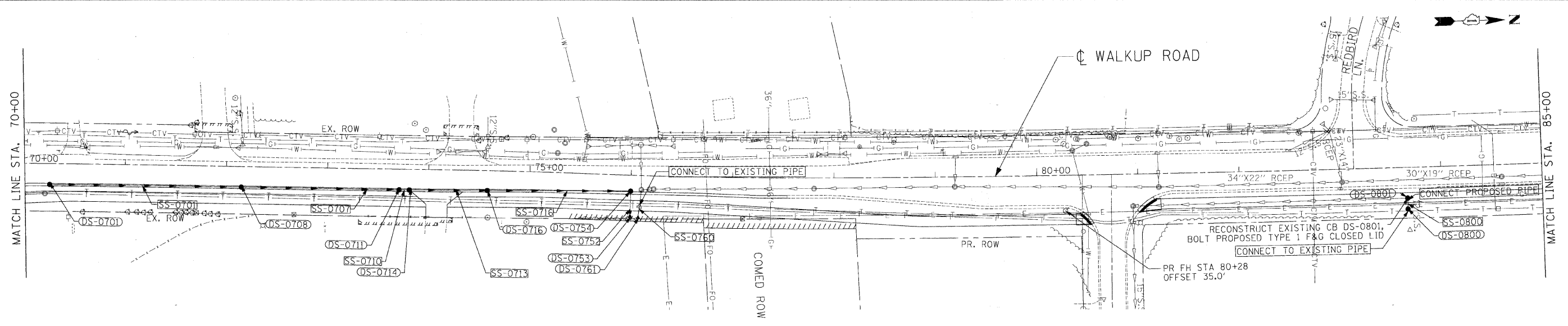
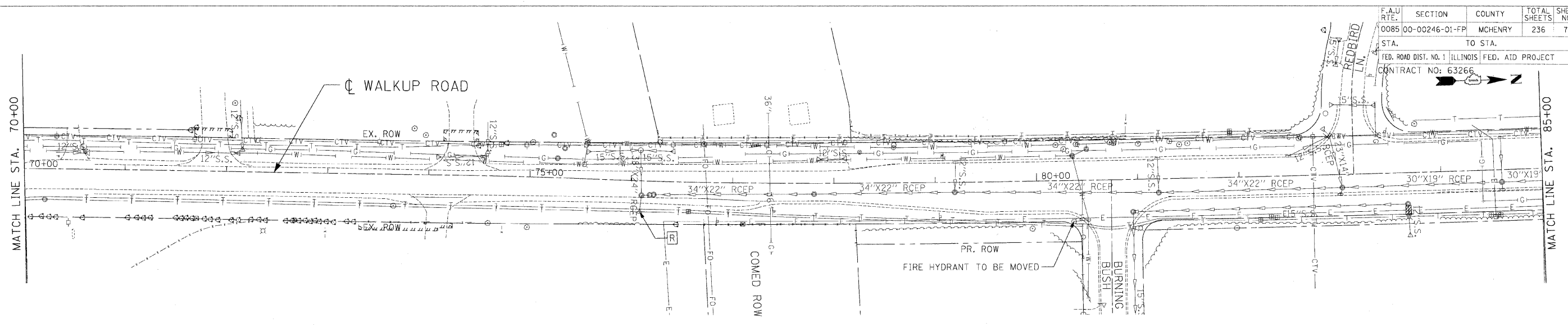
HORIZ. 1"=40'

DRAWN BY: LAK

CHECKED BY: TKL

EXISTING PLAN

PROPOSED PLAN



REVISIONS	
NAME	DATE

MCHENRY COUNTY DIVISION OF TRANSPORTATION  
WALKUP ROAD F.A.U. 0085

**DRAINAGE PLAN & PROFILE**  
WALKUP ROAD  
STA 70+00 TO STA 85+00

SCALE: VERT. 1"=10'  
HORIZ. 1"=40'

DATE: 08/17/09

DRAWN BY: LAK  
CHECKED BY: TKL

**TENG**  
TENG & ASSOCIATES, INC.  
ENGINEERS/ARCHITECTS/PLANNERS  
205 N. MICHIGAN AVE., CHICAGO, IL 60601  
TELEPHONE: 312/616-0000

F.A.U. RTE.	SECTION	COUNTY	TOTAL SHEETS	SHEET NO.
0085	00-00246-01-FP	MCHENRY	236	74

STA. 70+00 TO STA. 85+00

FED. ROAD DIST. NO. 1 ILLINOIS FED. AID PROJECT

CONTRACT NO: 63266