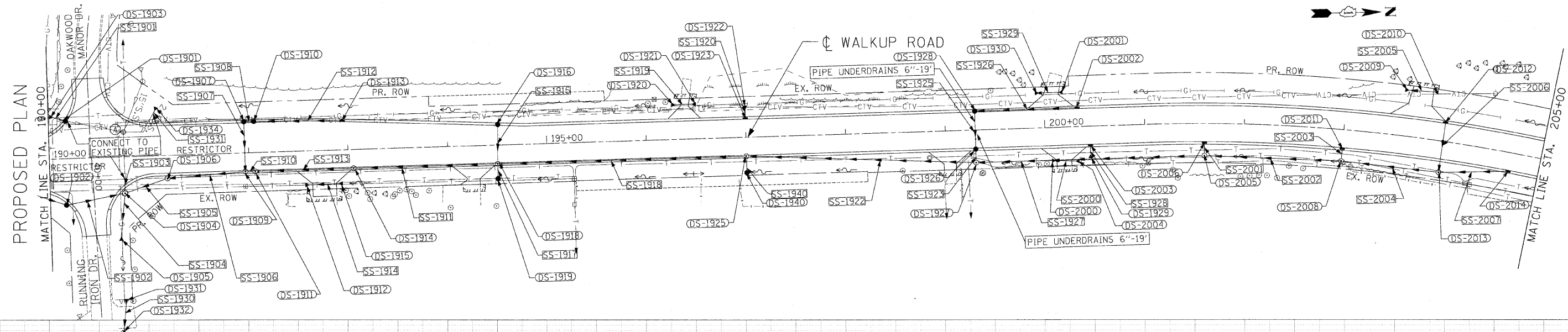
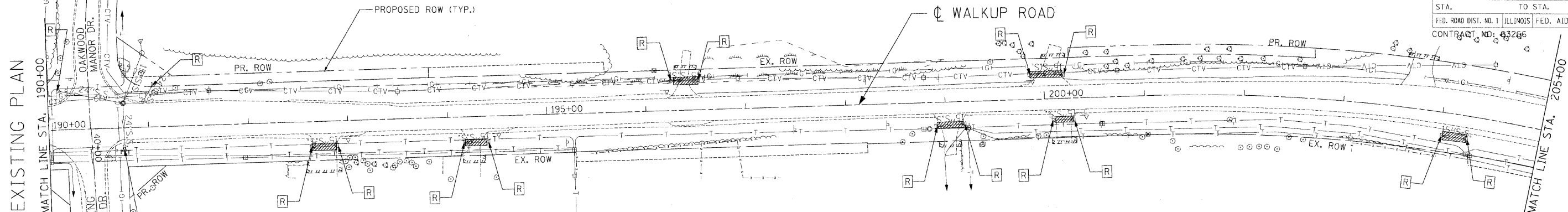
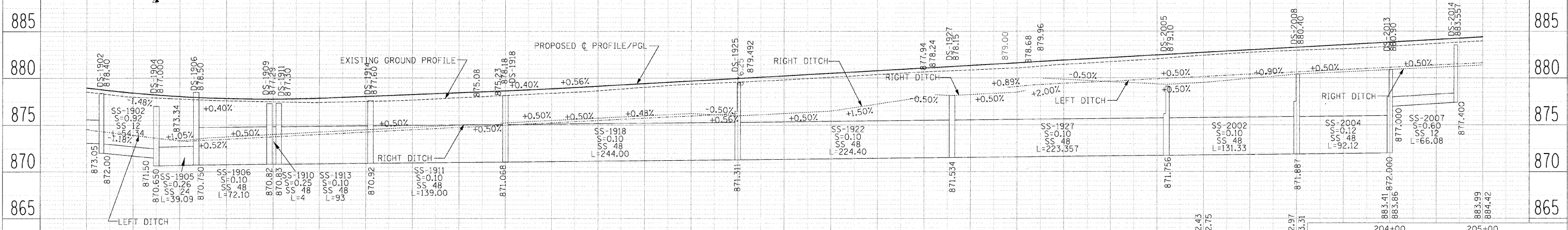




BY:   
 DATE:   
 SURVEYED:   
 PLOTTED:   
 CHECKED:   
 REVISION:   
 NO. OF REVISIONS:   
 NOTE BOOK:   
 NO.   
 FUND FILL NAME:



BY:   
 DATE:   
 SURVEYED:   
 PLOTTED:   
 CHECKED:   
 REVISION:   
 NO. OF REVISIONS:   
 NOTE BOOK:   
 NO.   
 STRUCTURE:   
 NOT AT RS:   
 DRWD:



NO.	REVISIONS NAME	DATE

MCHENRY COUNTY DIVISION OF TRANSPORTATION  
 WALKUP ROAD F.A.U. 0085

### DRAINAGE PLAN & PROFILE

WALKUP ROAD  
 STA 190+00 TO STA 205+00

SCALE: VERT. 1" = 5'  
 HORIZ. 1" = 50'  
 DATE: 08/17/09

DRAWN BY: LAK  
 CHECKED BY: TKL

**TENG**  
 TENG & ASSOCIATES, INC.  
 ENGINEERS/ARCHITECTS/PLANNERS  
 205 N. MICHIGAN AVE., CHICAGO, IL 60601  
 TELEPHONE: 312/618-7000

PROFILE SURVEYED:   
 PLOTTED:   
 CHECKED:   
 REVISION:   
 NO. OF REVISIONS:   
 NOTE BOOK:   
 NO.   
 STRUCTURE:   
 NOT AT RS:   
 DRWD: