

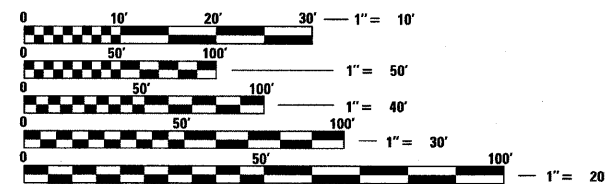
INDEX OF SHEETS

- 1 COVER SHEET
- 2-3 SUMMARY OF QUANTITIES
- 4-8 STANDARD TRAFFIC SIGNAL DESIGN STANDARDS
- 9 EXISTING TRAFFIC SIGNAL EQUIPMENT TO BE REMOVED - LAKE STREET
- 10-11 TRAFFIC SIGNAL MODIFICATION PLAN - LAKE STREET
- 12 CABLE PLAN AND PHASE DESIGNATION DIAGRAM - LAKE STREET
- 13 TRAFFIC SIGNAL MODIFICATION PLAN - RIVER STREET
- 14 CABLE PLAN AND PHASE DESIGNATION DIAGRAM - RIVER STREET
- 15 EXISTING TRAFFIC SIGNAL EQUIPMENT TO BE REMOVED - STOLP AVENUE
- 16 TRAFFIC SIGNAL MODIFICATION PLAN - STOLP AVENUE
- 17 CABLE PLAN AND PHASE DESIGNATION DIAGRAM - STOLP AVENUE
- 18 TRAFFIC SIGNAL MODIFICATION PLAN - BROADWAY AVENUE
- 19 CABLE PLAN AND PHASE DESIGNATION DIAGRAM - BROADWAY AVENUE
- 20 EXISTING TRAFFIC SIGNAL EQUIPMENT TO BE REMOVED - LINCOLN AVENUE
- 21 TRAFFIC SIGNAL MODIFICATION PLAN - LINCOLN AVENUE
- 22 CABLE PLAN AND PHASE DESIGNATION DIAGRAM - LINCOLN AVENUE
- 23 EXISTING TRAFFIC SIGNAL EQUIPMENT TO BE REMOVED - ROOT STREET
- 24 TRAFFIC SIGNAL MODIFICATION PLAN - ROOT STREET
- 25 CABLE PLAN AND PHASE DESIGNATION DIAGRAM - ROOT STREET
- 26 MAST ARM MOUNTED STREET NAME SIGNS - ROOT STREET
- 27 TRAFFIC SIGNAL MODIFICATION PLAN - UNION STREET
- 28 CABLE PLAN AND PHASE DESIGNATION DIAGRAM - UNION STREET
- 29 EXISTING TRAFFIC SIGNAL EQUIPMENT TO BE REMOVED - OHIO STREET
- 30 TRAFFIC SIGNAL MODIFICATION PLAN - OHIO STREET
- 31 CABLE PLAN AND PHASE DESIGNATION DIAGRAM - OHIO STREET
- 32 MAST ARM MOUNTED STREET NAME SIGNS - OHIO STREET
- 33-35 INTERCONNECT PLAN
- 36-38 INTERCONNECT SCHEMATIC
- 39 TRAFFIC CONTROL AND PROTECTION DETAIL
- 40-44 MISCELLANEOUS DETAILS

HIGHWAY STANDARDS

- 424001-05 CURB RAMPS FOR SIDEWALKS
- 701006-03 OFF-ROAD OPERATIONS, 2L, 2W, 15' TO 24" FROM EDGE OF PAVEMENT
- 701011-02 OFF-ROAD MOVING OPERATIONS, 2L, 2W, DAY ONLY
- 701101-02 OFF-ROAD OPERATIONS, MULTILANE, 15' TO 24" FROM PAVEMENT EDGE
- 701301-03 LANE CLOSURE, 2L, 2W, SHORT TIME OPERATIONS
- 701601-06 URBAN LANE CLOSURE, MULTILANE, 1W OR 2W WITH NONTRAVERSABLE MEDIAN
- 701701-06 URBAN LANE CLOSURE, MULTILANE INTERSECTION
- 701801-04 LANE CLOSURE, MULTILANE 1W OR 2W CROSSWALK OR SIDEWALK CLOSURE
- 701901-01 TRAFFIC CONTROL DEVICES
- 720001-01 SIGN PANEL MOUNTING DETAILS
- 720006-02 SIGN PANEL ERECTION DETAILS
- 720016-02 MAST ARM MOUNTED STREET NAME SIGNS
- 805001-01 ELECTRICAL SERVICE INSTALLATION DETAILS
- 814001-02 HANDHOLES
- 814006-02 DOUBLE HANDHOLES
- 857001-01 STANDARD PHASE DESIGNATION DIAGRAMS AND PHASE SEQUENCES
- 862001-01 UNINTERRUPTIBLE POWER SUPPLY (UPS)
- 873001-02 TRAFFIC SIGNAL GROUNDING & BONDING
- 877001-04 STEEL MAST ARM ASSEMBLY AND POLE 16' THROUGH 55'
- 877011-04 STEEL COMBINATION MAST ARM ASSEMBLY AND POLE 16' THROUGH 55'
- 878001-08 CONCRETE FOUNDATION DETAILS
- 880006-01 TRAFFIC SIGNAL MOUNTING DETAILS
- 886001-01 DETECTOR LOOP INSTALLATIONS
- 000001-05 STANDARD SYMBOLS, ABBREVIATIONS AND PATTERNS
- 825001 LIGHTING CONTROLLER, 240V, POLE MOUNTED

J.U.L.I.E.
JOINT UTILITY LOCATING INFORMATION FOR EXCAVATION
 1-800-892-0123 (CALL 48 HOURS IN ADVANCE)



FULL SIZE PLANS HAVE BEEN PREPARED USING STANDARD ENGINEERING SCALES. REDUCED SIZED PLANS WILL NOT CONFORM TO STANDARD SCALES. IN MAKING MEASUREMENTS ON REDUCED PLANS, THE ABOVE SCALES MAY BE USED.

CONTRACT NO: 63300

**STATE OF ILLINOIS
 DEPARTMENT OF TRANSPORTATION
 DIVISION OF HIGHWAYS**

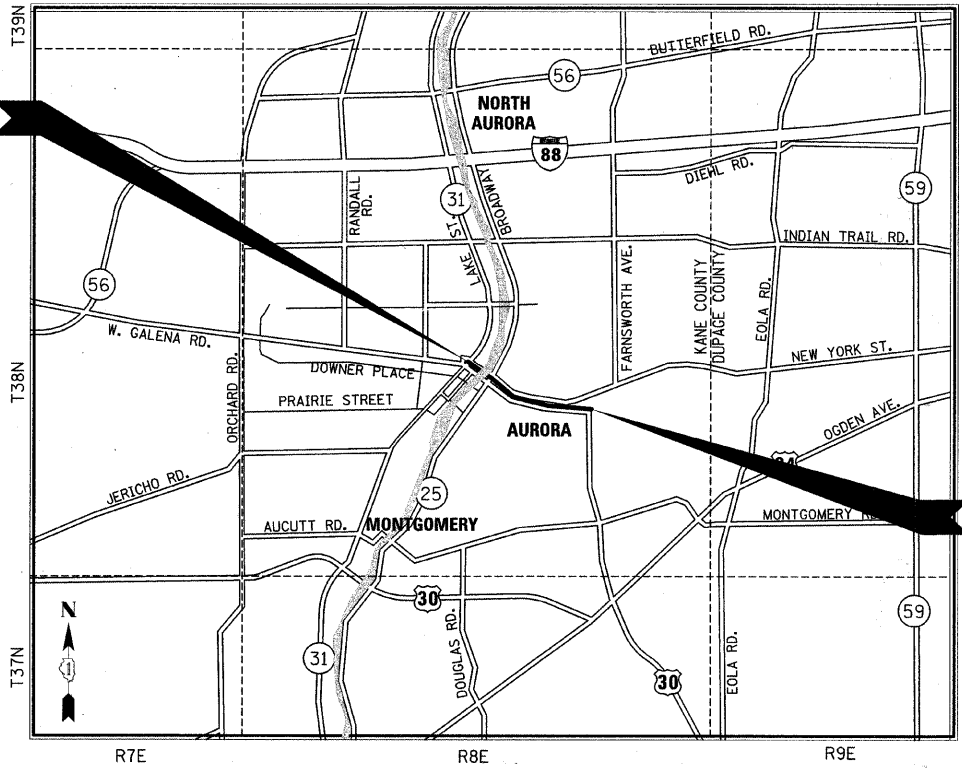
**PROPOSED
 PLANS FOR
 TRAFFIC SIGNAL INTERCONNECT
 AND MODERNIZATION**

**CONGESTION MITIGATION AIR QUALITY
 ROUTE: GALENA BOULEVARD
 FROM LOCUST STREET TO OHIO STREET
 SECTION 08-00270-00-TL
 PROJECT NO. CMM-9003 (042)
 KANE COUNTY
 JOB NO.: C-91-437-08**

THIS IMPROVEMENT IS LOCATED
 IN THE CITY OF AURORA

BEGIN PROJECT
 GALENA BOULEVARD
 STA: 4982 + 00.00

END PROJECT
 GALENA BOULEVARD
 STA: 5069 + 00.00



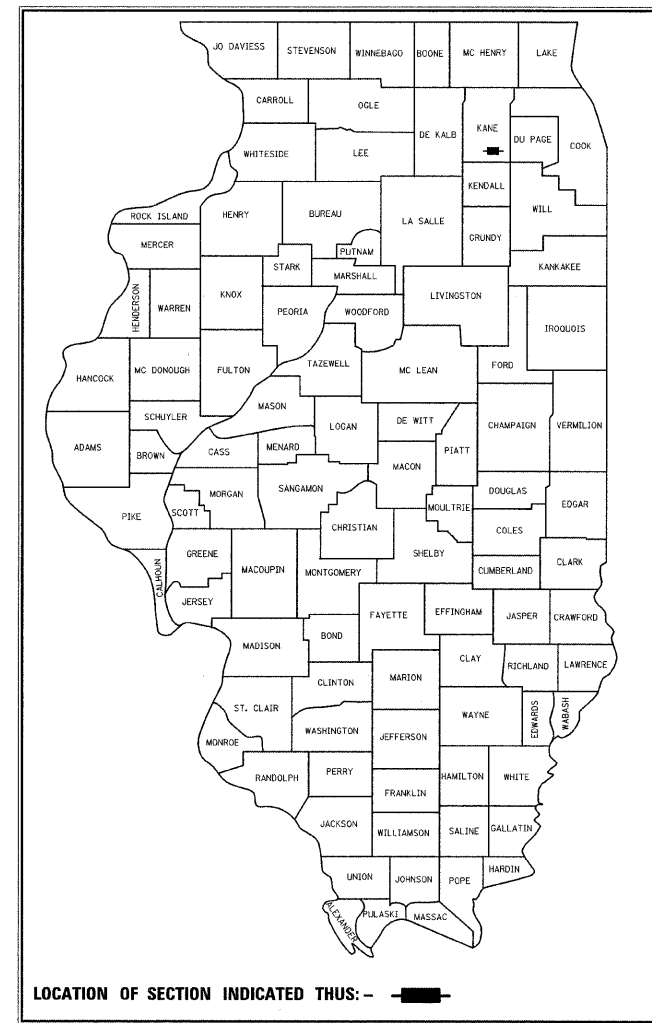
**LOCATION MAP
 SCALE : N.T.S**

EXISTING ADT (2007) = 12,300
 POSTED/DESIGN SPEED = 30 M.P.H.
 PROJECT GROSS LENGTH = 8,700.00 FEET = 1.65 MILES
 PROJECT NET LENGTH = 8,700.00 FEET = 1.65 MILES
 DESIGN DESIGNATION = MINOR ARTERIAL

ANTHONY P. SIMMONS, P.E.
 REGISTERED PROFESSIONAL ENGINEER OF ILLINOIS
 NO. 062-058414
 EXPIRES: 11/30/2011
 SEC GROUP, INC.

F.A.P. RTE.	SECTION	COUNTY	TOTAL SHEETS	SHEET NO.
	08-00270-00-TL	KANE	44	1

CONTRACT NO. 63300



**STATE OF ILLINOIS
 DEPARTMENT OF TRANSPORTATION
 DIVISION OF HIGHWAYS**

APPROVED December 17 2009
E.J. Salto
 CITY OF AURORA, CITY TRAFFIC ENGINEER

PASSED DECEMBER 17 2009
Christina Har
 DISTRICT 1 ENGINEER OF LOCAL ROADS & STREETS

RELEASING FOR BID
 BASED ON LIMITED
 REVIEW December 17, 2009
Diana M. O'Keefe
 DEPUTY DIRECTOR OF HIGHWAYS, REGION 1 ENGINEER

PRINTED BY THE AUTHORITY OF THE STATE OF ILLINOIS

Illinois Professional Design Firm # 184-000108
SEC Group, Inc.
 Engineering
 Surveying
 Planning
 Landscape Architecture
 McHenry • Yorkville • New Lenox • Chicago
 www.secgroupinc.com

DISTRICT 1 - LOCAL ROADS ENGINEER: MARILIN D. SOLOMON (847) 705-4407