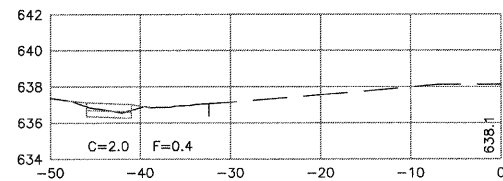
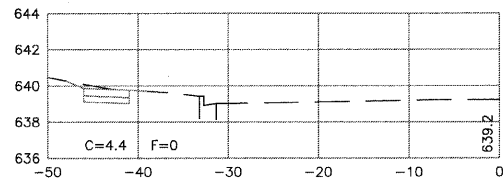


135TH STREET CROSS SECTIONS

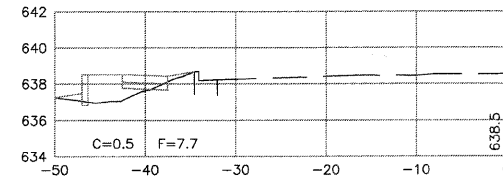
2+50



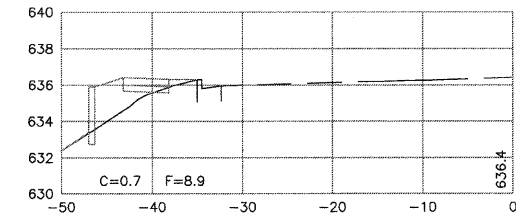
6+00



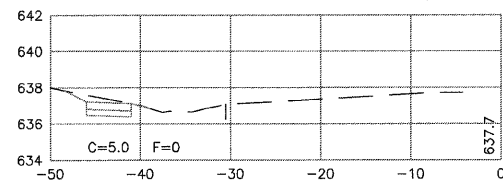
8+50



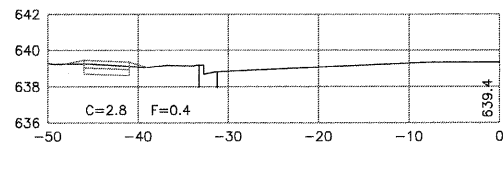
11+00



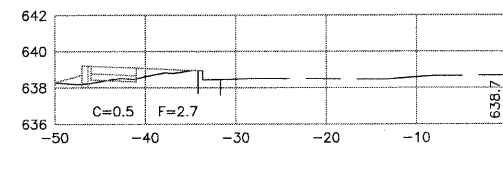
2+00



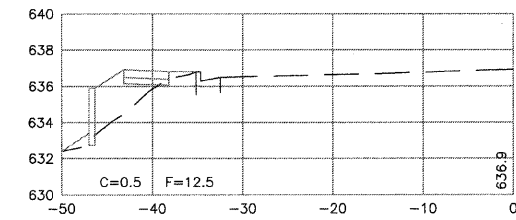
5+50



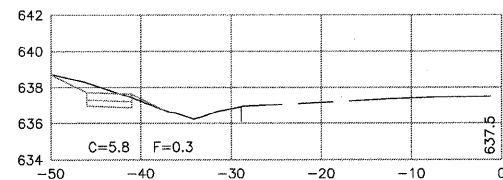
8+00



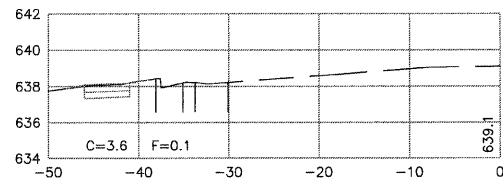
10+50



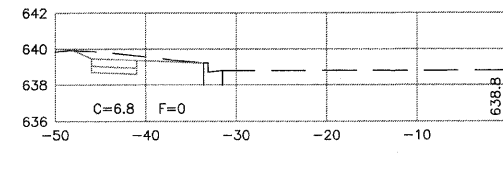
1+50



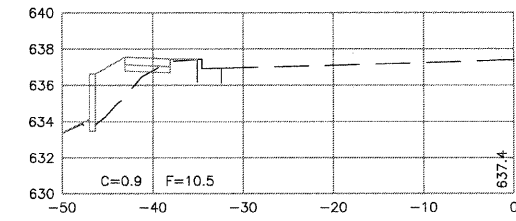
4+00



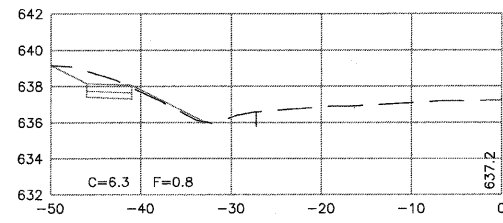
7+50



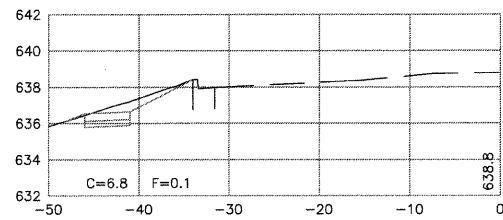
10+00



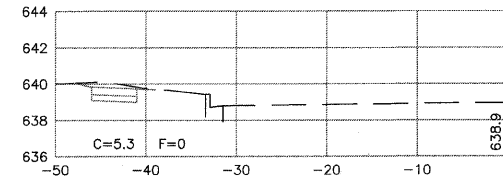
1+00



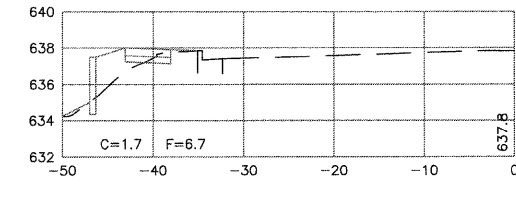
3+50



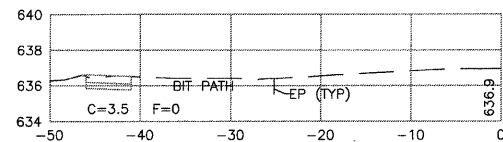
7+00



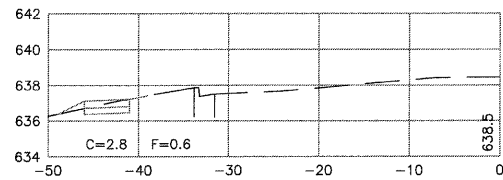
9+50



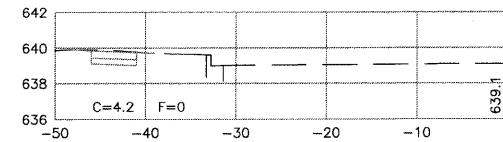
0+50



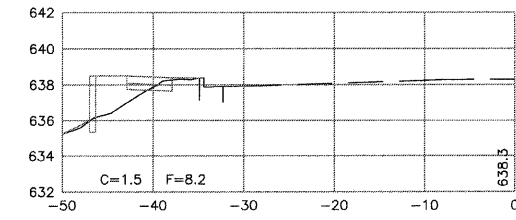
3+00



6+50



9+00



PLOT DATE: Dec 17, 2009
 FILENAME: H:\09-PH\3002\PLANS-ENG\REV-1\09-PH-3002-09-12-17.dwg

FILE NAME =	USER NAME = \$USER\$	DESIGNED -	REVISED -	STATE OF ILLINOIS DEPARTMENT OF TRANSPORTATION	CITY OF PALOS HEIGHTS SIDEWALK IMPROVEMENTS CROSS SECTIONS - 135TH STREET	F.A.P. RTE.	SECTION	COUNTY	TOTAL SHEETS	SHEET NO.	
H:\09-PH\3002\PLANS-ENG\REV-1\09-PH-3002-09-12-17.dwg	PH-3002 09-12-17.dwg	DRAWN -	REVISED -			348	09-00044-00-SW	COOK	29	14	
PLOT SCALE = \$SCALE\$		CHECKED -	REVISED -			CONTRACT NO. 63413					
PLOT DATE = Dec 17, 2009		DATE -	REVISED -			ILLINOIS FED. AID PROJECT					

SCALE: 1"=5'V 1"=10'H SHEET NO. 4 OF 4 SHEETS STA. 0+50 TO STA. 11+00