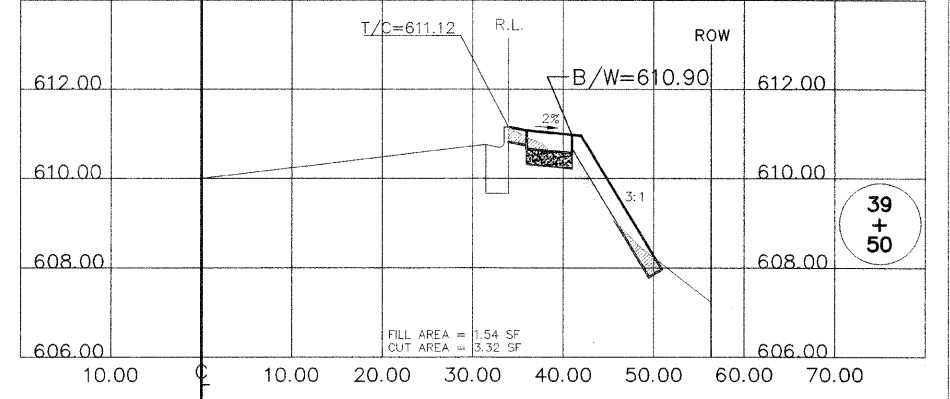
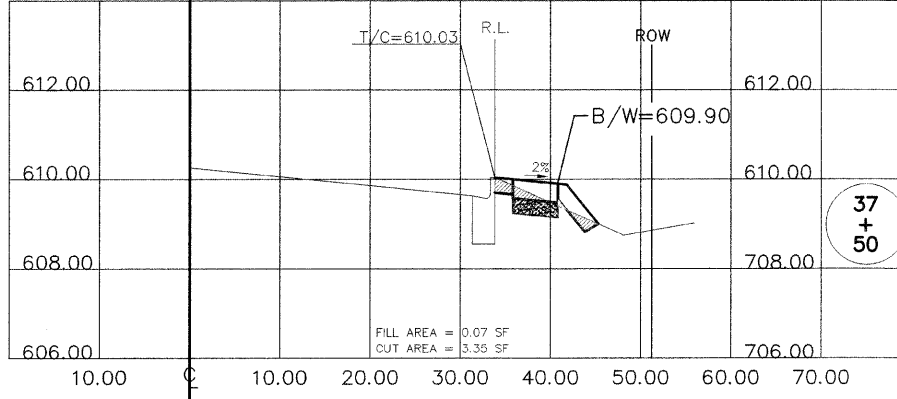
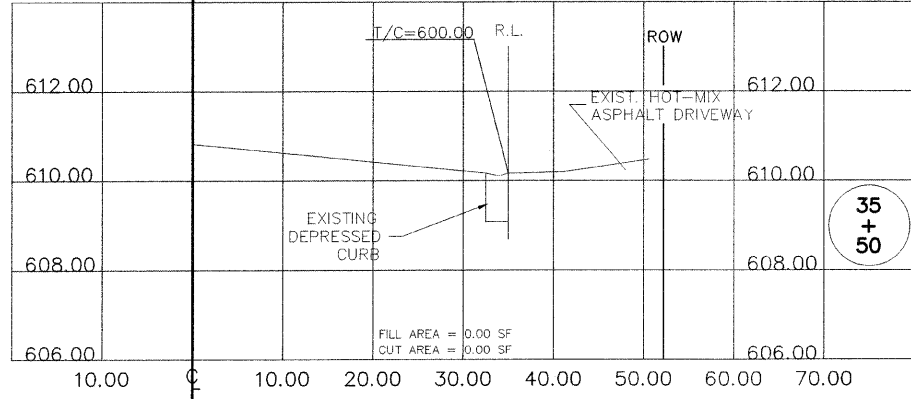
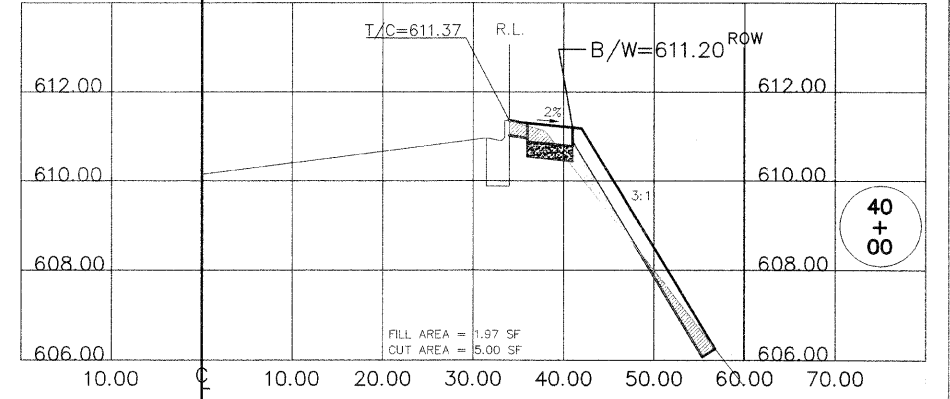
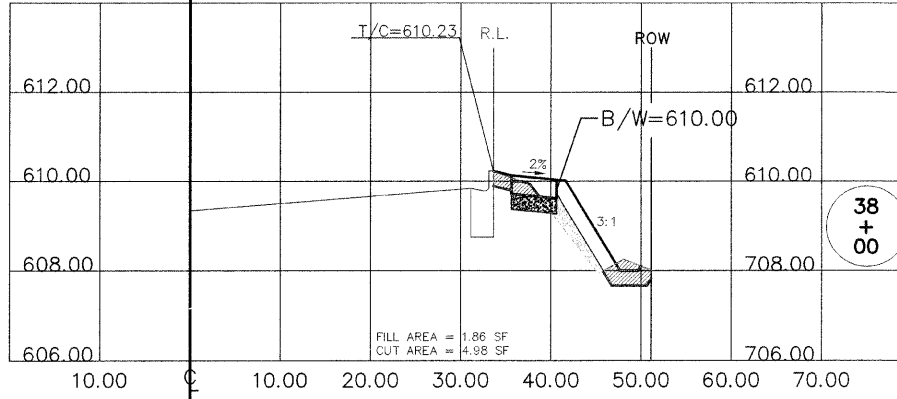
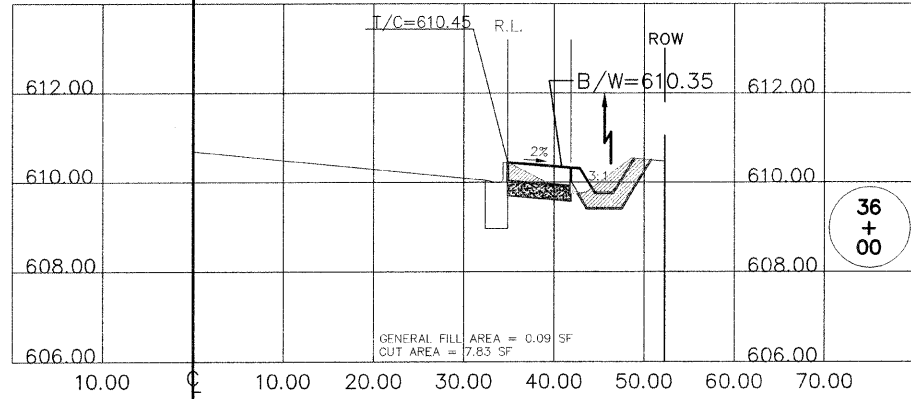
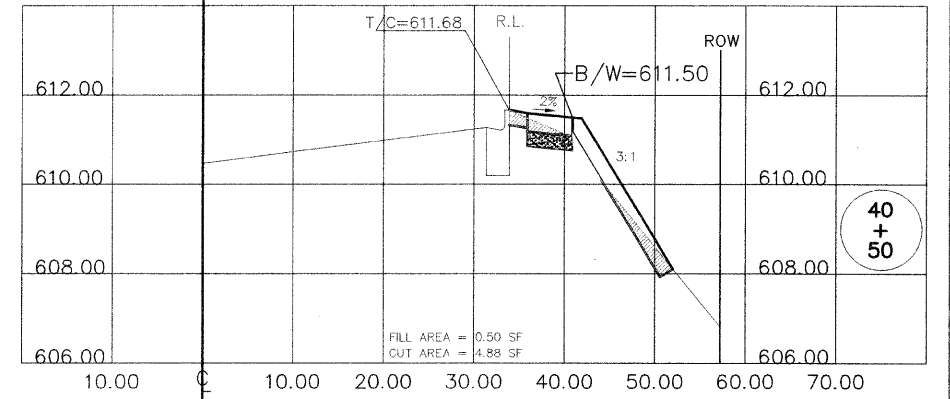
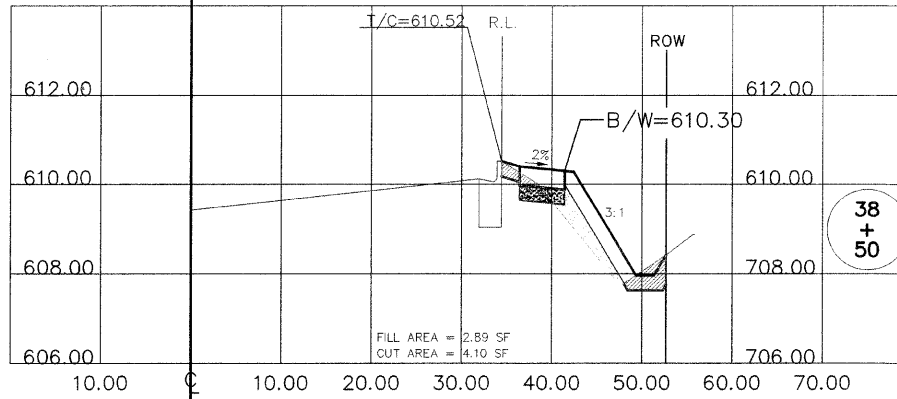
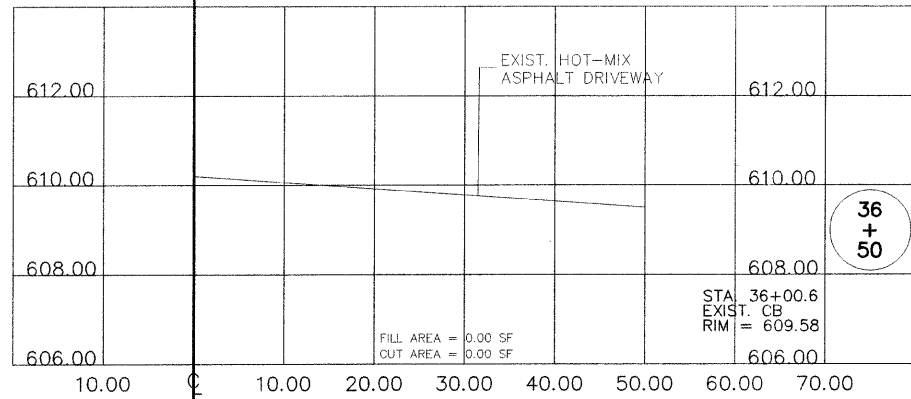
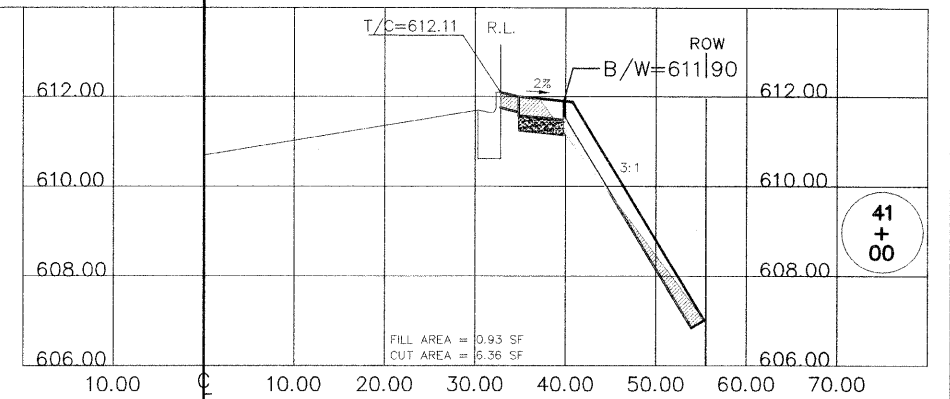
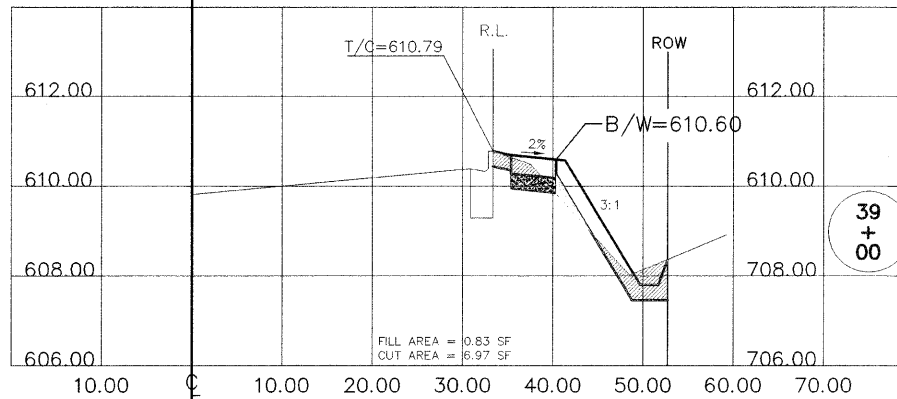
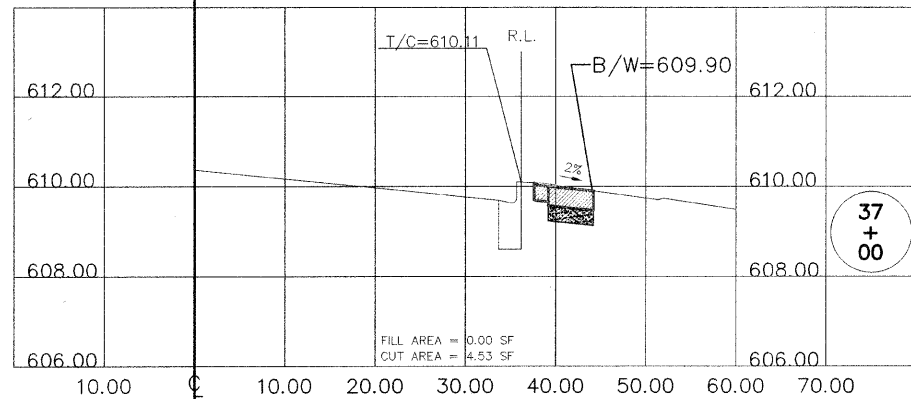


R.L. = REFERENCE LINE THAT RELATES TO THE SIDEWALK OFFSETS INDICATED IN THE PLANS

NOTES:

1. ALL SIDEWALKS AND PARKWAYS SHALL BE 2% CROSS SLOPE UNLESS OTHERWISE INDICATED.
2. DITCH SIDE SLOPES SHALL BE 4:1 UNLESS OTHERWISE INDICATED.
3. DITCH BOTTOM WIDTH SHALL BE 2 FT. UNLESS OTHERWISE INDICATED.
4. FLAT AREA ADJACENT TO CURB SHALL BE 1.5 FT. MINIMUM.
5. FLAT AREA ADJACENT TO SIDEWALK SHALL BE 1.0 FT. MINIMUM.



CUT AREA [Hatched Box]
FILL AREA [Solid Box]

FILE NAME =	USER NAME =	DESIGNED - GGA/JDH	REVISED - 11/30/09
H:\09\06-024\PLANS\KEDZIE AVE_CROSS-SECTIONS.dwg		DRAWN - GGA/BKL/BJS	REVISED -
	PLOT SCALE = VERT-1"=2' HORIZ-1"=10'	CHECKED - MAW	REVISED -
	PLOT DATE = 11/30/09 - 11:16 by JH	DATE -	REVISED -

STATE OF ILLINOIS
DEPARTMENT OF TRANSPORTATION

KEDZIE AVENUE FROM 153RD ST. TO 159TH ST.
SIDEWALK CONSTRUCTION
CROSS-SECTIONS

SCALE: VERT-1"=2' HORIZ-1"=10' SHEET NO. 15 OF 19 SHEETS STA. 35+50 TO STA. 41+00

F.A.U. RTE.	SECTION	COUNTY	TOTAL SHEETS	SHEET NO.
2831	09-00041-00-SW	COOK	19	15
CONTRACT NO. 63421				
FED. ROAD DIST. NO. 1 ILLINOIS FED. AID PROJECT ARA 9003(395)				