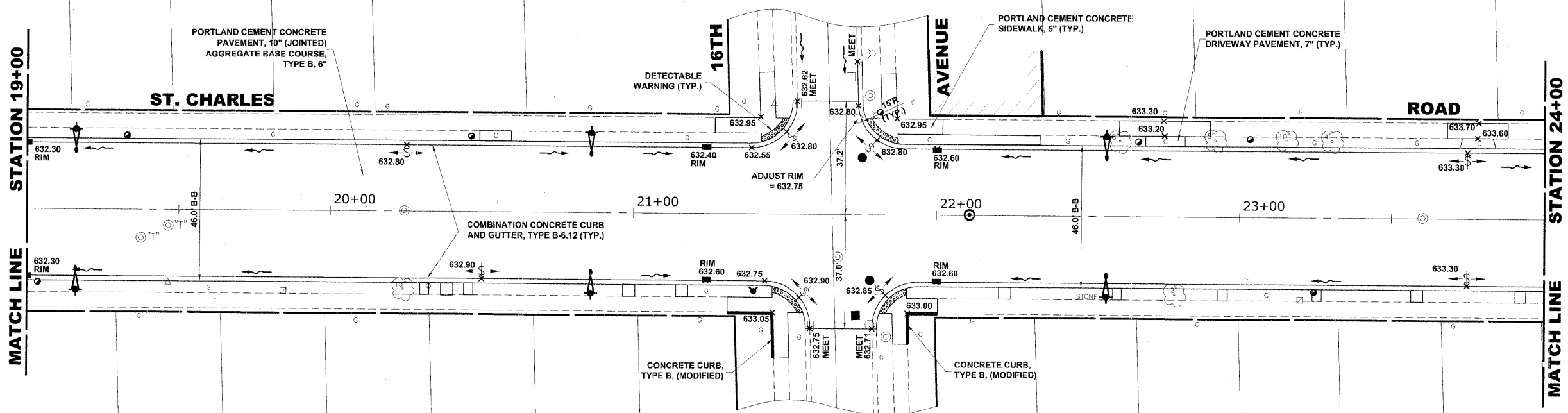

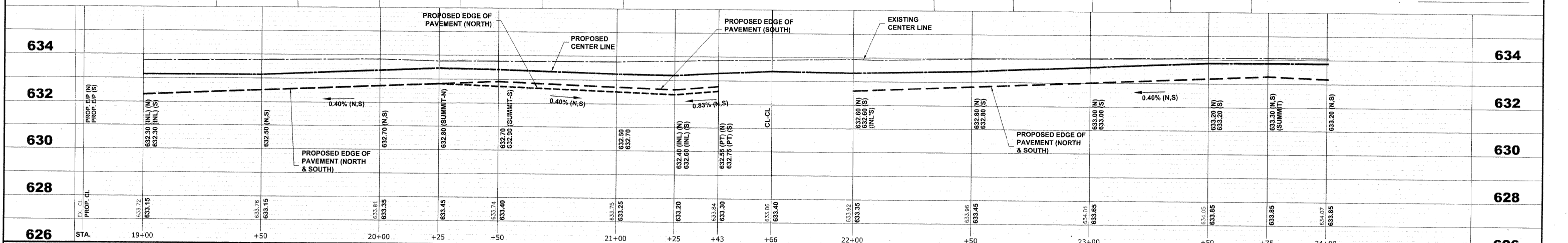
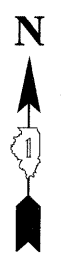


EXISTING TOPOGRAPHY



PROPOSED IMPROVEMENT



<p>HANCOCK ENGINEERING Civil Engineers Municipal Consultants Established 1911</p>	USER NAME —	DESIGNED — MK/SBC	REVISED —	STATE OF ILLINOIS DEPARTMENT OF TRANSPORTATION	ST. CHARLES ROAD PAVING PLAN AND PROFILE	F.A.U. —	SECTION —	COUNTY —	TOTAL SHEETS —	SHEET NO. —	
	PLOT SCALE —	DRAWN — MK/LEV	REVISED —			1397	09-00129-00-PV	COOK	103	24	
	PLOT DATE —	CHECKED — SBC/JG/MV	REVISED —			CONTRACT NO. 63428					
		DATE — 11-30-09	REVISED —			FED. ROAD DIST. NO. 1 ILLINOIS FED. AID PROJECT M-9003 (267)					

SCALE: 1"=20'H/2'V. SHEET NO. 4 OF 11 SHEETS STA. 19+00 TO STA. 24+00

(BOOK NOS. 1579, 1583, 1589) E.H.E PROJECT NO. 565-08-29001

Drawing file: W:\Projects\56508290 - St. Charles Rd\St. Charles Rd.dwg Dec 07, 2009 - 10:11am