




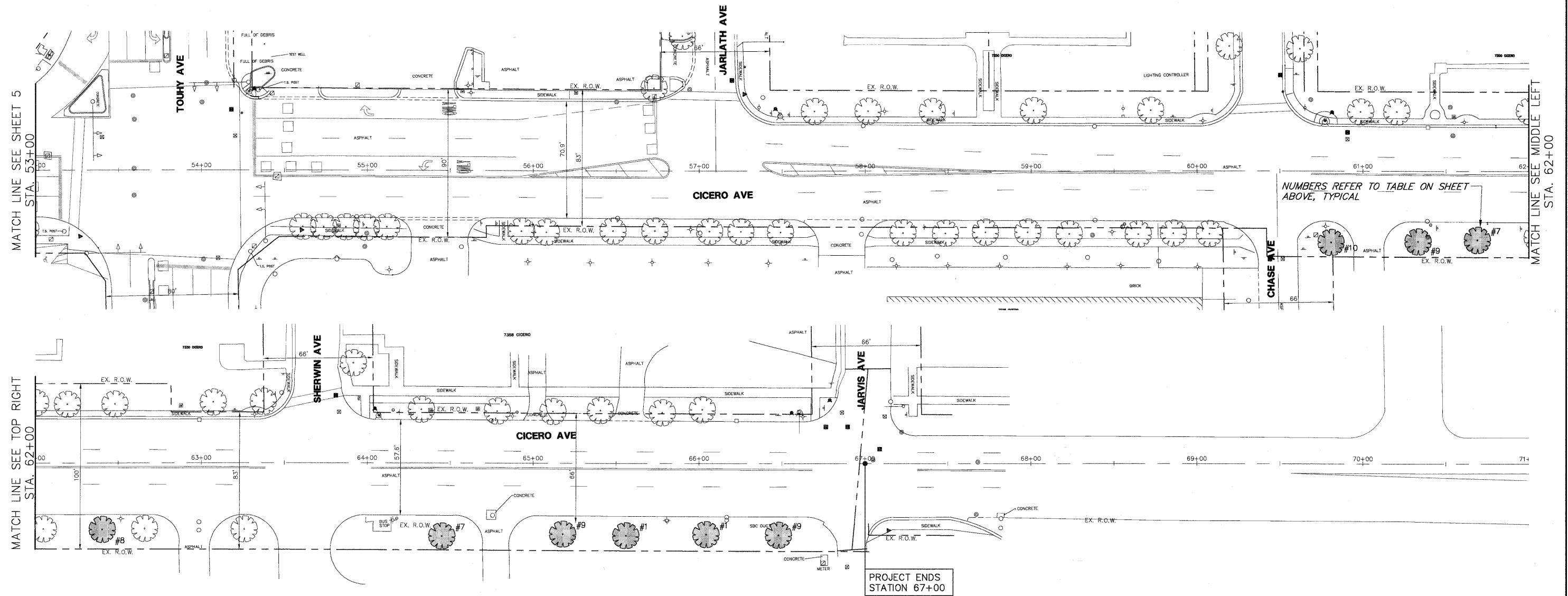
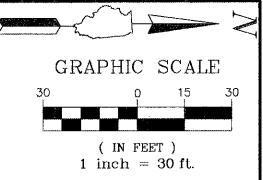
NOTE: NUMBERS NEXT TO TREES IN PLAN REFER TO SPECIES LISTED IN TABLE.

TREE TABLE

Number	Pay Item	Description
1	A2000420	ACER NIGRUM (BLACK MAPLE)
2	B2000568	AMELANCHIER CANADENSIS (SHADBLOW SERVICEBERRY)
3	A2002516	CARPINUS CAROLINIANA (AMERICAN HORNBEAM)
4	A2003520	CELTIS OCCIDENTALIS PRAIRIE PRIDE (PRAIRIE PRIDE HACKBERRY)
5	A2005620	OSTRYA VIRGINIANA (AMERICAN HOPHORNBEAM)
6	A2006420	QUERCUS ALBA (WHITE OAK)
7	A2006520	QUERCUS BICOLOR (SWAMP WHITE OAK)
8	A2016616	QUERCUS ELLIPSOIDALIS (HILL'S OAK)
9	A2006720	QUERCUS MACROCARPA (BUR OAK)
10	A2006820	QUERCUS MUEHLENBERGII (CHINKAPIN OAK)
11	A2007120	QUERCUS RUBRA (RED OAK)

TREE LEGEND

-  PROPOSED LARGE SPECIES TREE
-  PROPOSED SMALL SPECIES TREE
-  EXISTING TREE



NUMBERS REFER TO TABLE ON SHEET ABOVE, TYPICAL

FILE NAME = 9232.361-LINCOLNWOOD LAPP-2.dwg

USER NAME = GHA
 PLOT SCALE = 1
 PLOT DATE = 10/5/2009

DESIGNED - BVS
 DRAWN - PJS
 CHECKED - SDB
 DATE - 10-5-09

REVISED -
 REVISED -
 REVISED -
 REVISED -

**STATE OF ILLINOIS
 DEPARTMENT OF TRANSPORTATION**

**VILLAGE OF LINCOLNWOOD - NATIVE TREE PLANTINGS
 CICERO AVENUE FROM DEVON AVE TO JARVIS AVE**

SCALE: 1"=30' SHEET NO. 6 OF 20 SHEETS STA. 53+00 TO STA. 68+00

FA: RTE	SECTION	COUNTY	TOTAL SHEETS	SHEET NO.
VARIES	09-00050-00-LS	COOK	20	6
CONTRACT #:			63431	
ILLINOIS FED. AID PROJECT				