




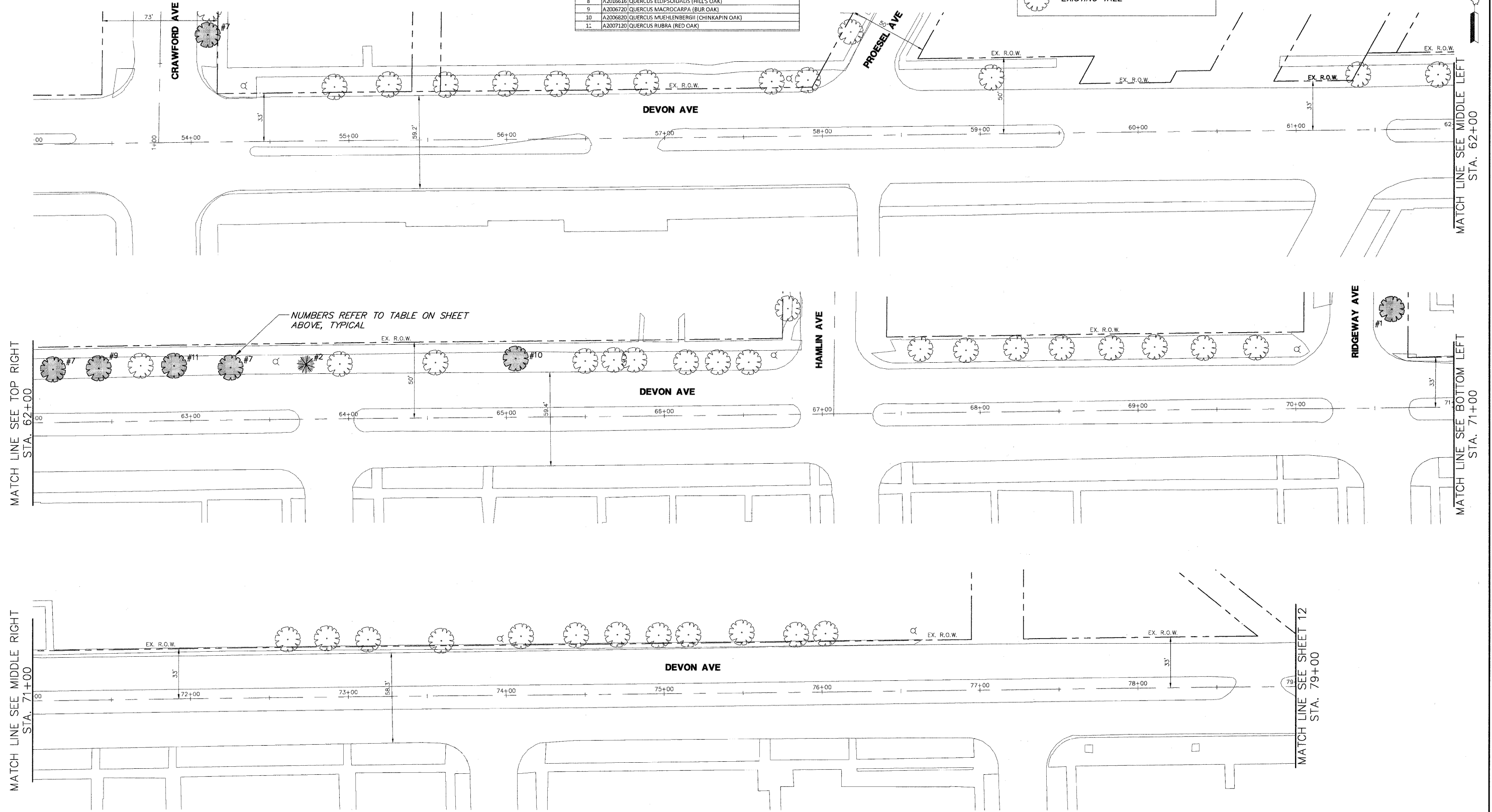
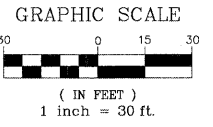
NOTE: NUMBERS NEXT TO TREES IN PLAN REFER TO SPECIES LISTED IN TABLE.

TREE TABLE

Number	Pay Item	Description
1	A2000420	ACER NIGRUM (BLACK MAPLE)
2	B2000568	AMELANCHIER CANADENSIS (SHADBLOW SERVICEBERRY)
3	A2002516	CARPINUS CAROLINIANA (AMERICAN HORNBEAM)
4	A2003020	CELTIS OCCIDENTALIS PRAIRIE PRIDE (PRAIRIE PRIDE HACKBERRY)
5	A2005620	OSTRYA VIRGINIANA (AMERICAN HOPHORNBEAM)
6	A2006420	QUERCUS ALBA (WHITE OAK)
7	A2006520	QUERCUS BICOLOR (SWAMP WHITE OAK)
8	A2016616	QUERCUS ELLIPSOIDALIS (HILLS OAK)
9	A2006720	QUERCUS MACROCARPA (BUR OAK)
10	A2006820	QUERCUS MUEHLENBERGII (CHINKAPIN OAK)
11	A2007120	QUERCUS RUBRA (RED OAK)

TREE LEGEND

-  PROPOSED LARGE SPECIES TREE
-  PROPOSED SMALL SPECIES TREE
-  EXISTING TREE



FILE NAME = 9232.361-LINCOLNWOOD LAPP-2.dwg	USER NAME = GHA	DESIGNED - BVS	REVISED -	STATE OF ILLINOIS DEPARTMENT OF TRANSPORTATION	VILLAGE OF LINCOLNWOOD - NATIVE TREE PLANTINGS DEVON AVE FROM CICERO AVE TO MCCORMICK AVE	SCALE: 1"=30'	SHEET NO. 11 OF 20 SHEETS	STA. 53+00 TO STA. 79+00	FAx RTE VARIES	SECTION 09-00050-00-LS	COUNTY COOK	TOTAL SHEETS 20	SHEET NO. 11	
	PLOT SCALE = 1	DRAWN - PJS	REVISED -			CONTRACT # 63431			ILLINOIS FED. AID PROJECT					
	PLOT DATE = 10/5/2009	CHECKED - SDB	REVISED -											
		DATE - 10-5-09	REVISED -											