

F.A.J. RTE.	SECTION	COUNTY	TOTAL SHEETS	SHEET NO.
2696	09-00067-00-BT	COOK	15	1
FED. ROAD DIST. NO. 1		ILLINOIS	CONTRACT NO. 63434	

STATE OF ILLINOIS  
DEPARTMENT OF TRANSPORTATION  
DIVISION OF HIGHWAYS

**PLANS FOR PROPOSED  
FEDERAL AID HIGHWAY**

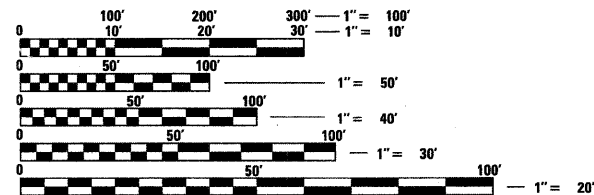
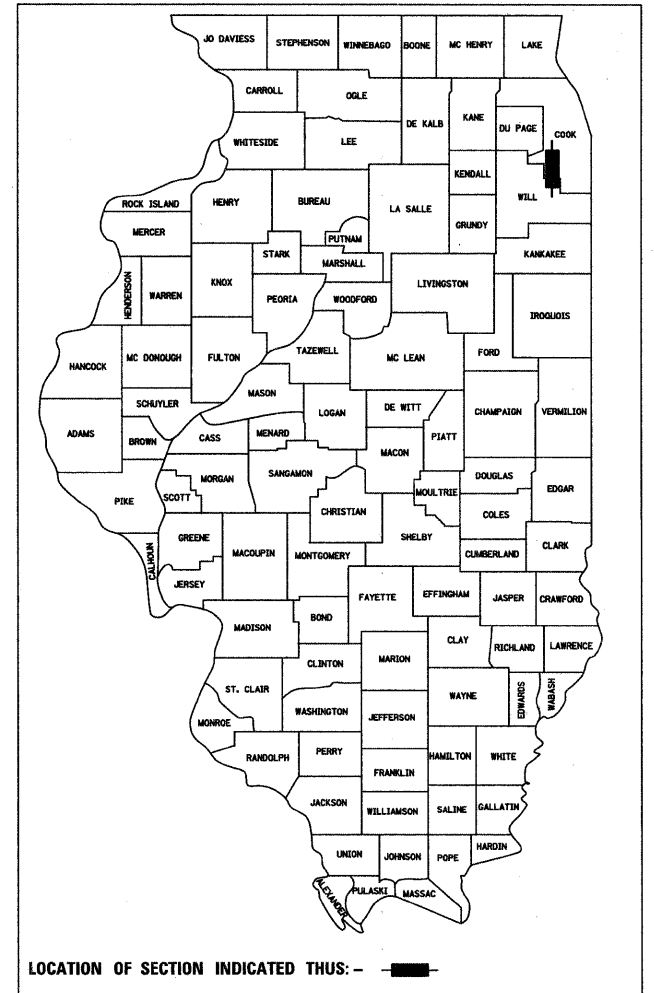
**FAU 2696 (104TH AVENUE)  
167TH STREET TO 163RD PLACE  
SECTION 09-00067-00-BT  
PROJECT ARA-9003(390)  
BICYCLE PATH CONSTRUCTION  
VILLAGE OF ORLAND PARK  
COOK COUNTY  
C-91-776-09**

**INDEX OF SHEETS**

SHEET NO.	SHEET NAME
1	COVER PAGE
2	GENERAL NOTES, HIGHWAY STANDARDS AND SUMMARY OF QUANTITIES
3	TYPICAL SECTIONS
4-5	PLAN AND PROFILE
6	SEGMENTAL CONCRETE BLOCK WALL
7	SOIL BORING LOGS
8-15	CROSS SECTIONS

**TRAFFIC DATA:**  
DESIGN SPEED 20 M.P.H.  
PROJECTED PEAK HOUR VOLUME (2010): 75 PEDESTRIANS/BICYCLES

**PROJECT LOCATION MAP**  
R. 12 E.

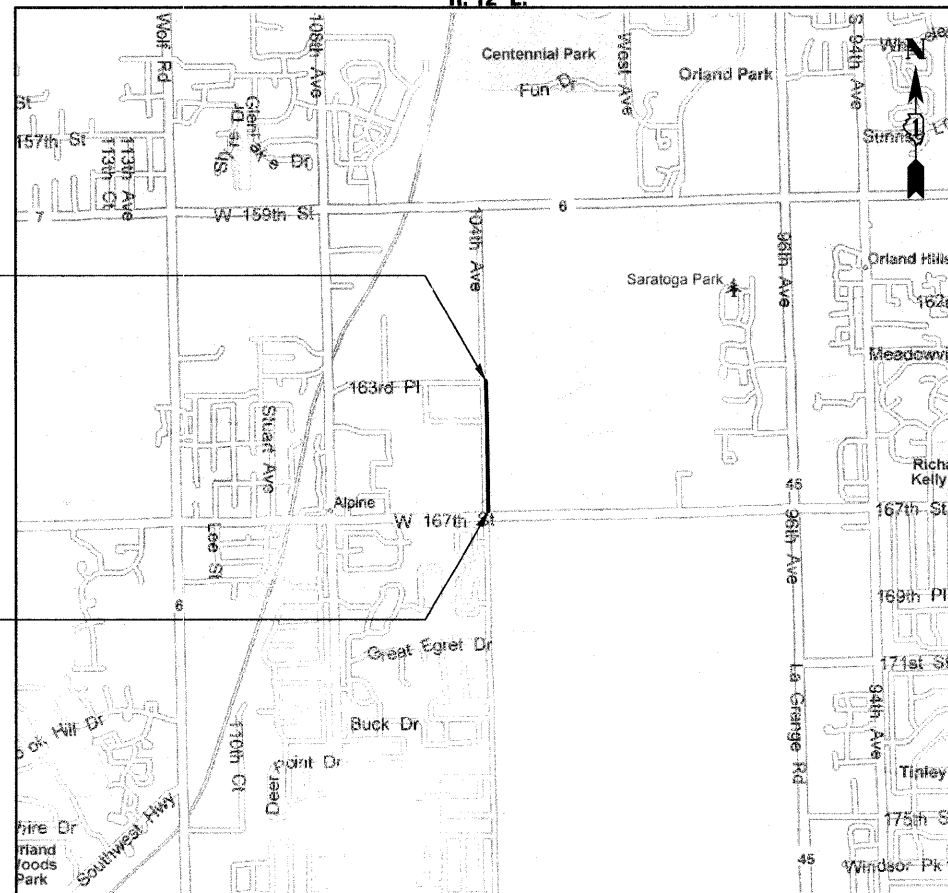


FULL SIZE PLANS HAVE BEEN PREPARED USING STANDARD ENGINEERING SCALES. REDUCED SIZED PLANS WILL NOT CONFORM TO STANDARD SCALES. IN MAKING MEASUREMENTS ON REDUCED PLANS, THE ABOVE SCALES MAY BE USED.

J.U.L.I.E.  
JOINT UTILITY LOCATION INFORMATION FOR EXCAVATION  
1-800-892-0123  
OR 811

END IMPROVEMENT  
STA 223+07 BICYCLE PATH

BEGIN IMPROVEMENT  
STA 201+05 BICYCLE PATH



TOTAL LENGTH = 2202 FT. = 0.417 MILE



Alan R. Swanson

STATE OF ILLINOIS  
DEPARTMENT OF TRANSPORTATION  
DIVISION OF HIGHWAYS

Approved: [Signature]  
Village of Orland Park, Village Manager

Passed: DECEMBER 3, 2009  
[Signature]  
District 1 Engineer of Local Roads & Streets

Releasing for Bid Based on Limited Review: DECEMBER 8, 2009  
[Signature]  
Deputy Director of Highways, Region 1 Engineer

PRINTED BY THE AUTHORITY  
OF THE STATE OF ILLINOIS

FIELD ENGINEER: MELCHOR MANGOBA

CONTRACT NO. 63434