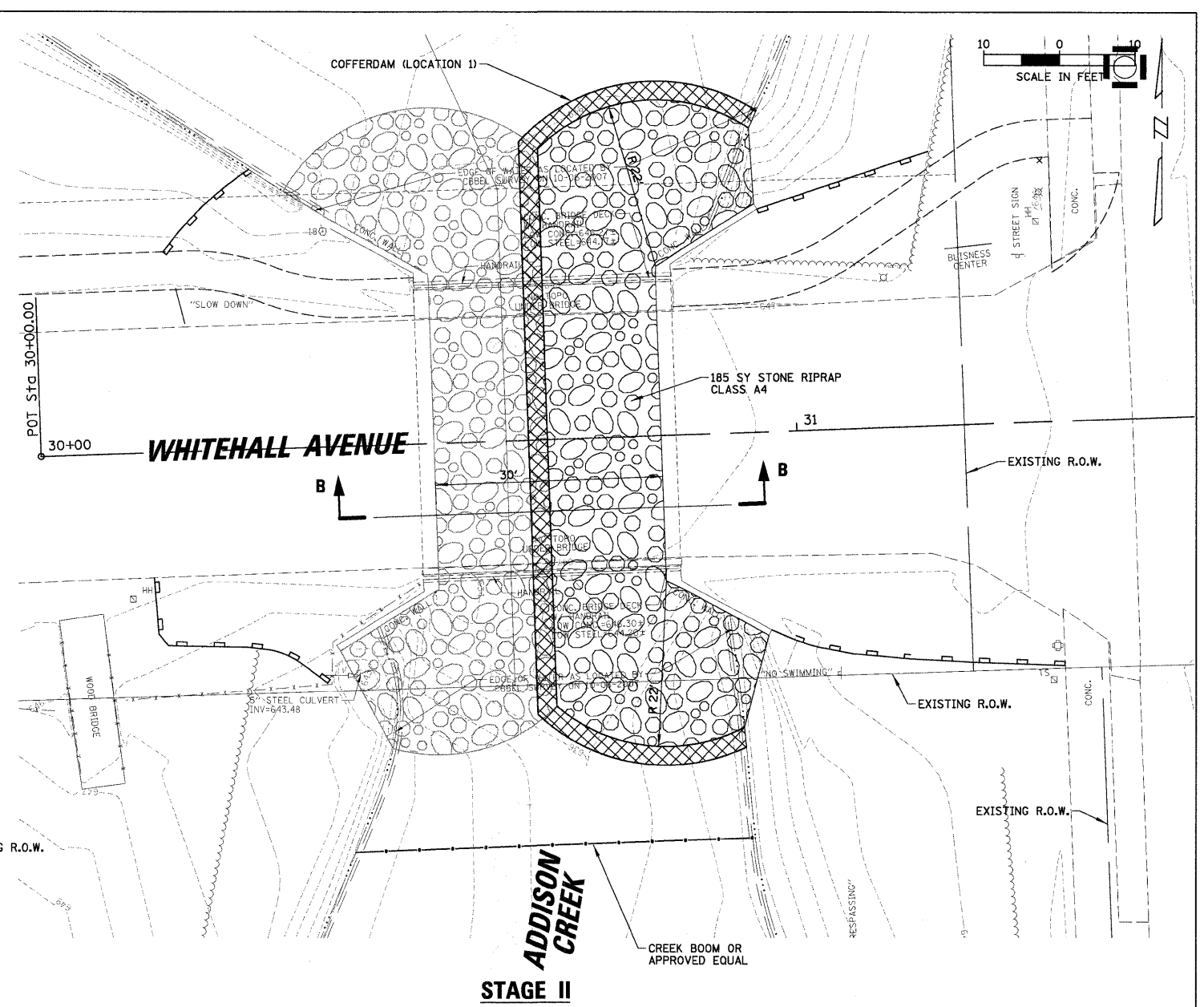
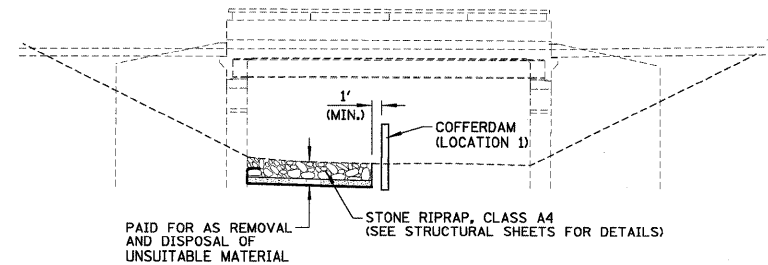


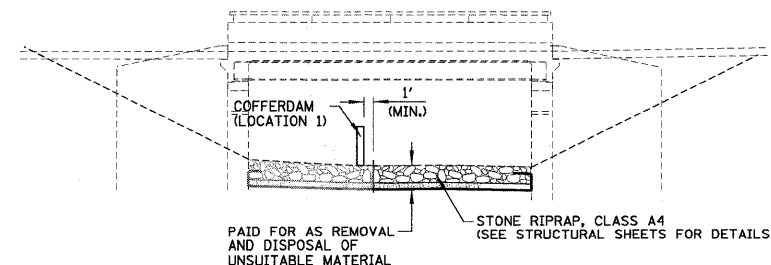
STAGE I



STAGE II



STAGE I - INSTALLATION OF RIPRAP (SECTION A-A)
NOT TO SCALE



STAGE II - INSTALLATION OF RIPRAP (SECTION B-B)
NOT TO SCALE

FILE NAME =	USER NAME = EDT00A	DESIGNED - AMP	REVISED -
N:\NORTHLAKE\940032HR204\Civil\erow_940032hr204.dwt		DRAWN - EDT	REVISED -
	PLOT SCALE = N.T.S.	CHECKED - MEW	REVISED -
	PLOT DATE = 12/2/2009	DATE - 09/30/09	REVISED -

**STATE OF ILLINOIS
DEPARTMENT OF TRANSPORTATION**

**EROSION CONTROL AND STAGING PLAN
WHITEHALL AVENUE**

SCALE: SHEET NO. OF SHEETS STA. TO STA.

F.A. RTE.	SECTION	COUNTY	TOTAL SHEETS	SHEET NO.
---	09-00071-00-BR	COOK	31	9
				CONTRACT NO. 63437
ILLINOIS FED. AID PROJECT				