




LEGEND

-  SEEDING CLASS 2A*
-  SEEDING CLASS 4*
-  SEEDING CLASS 1*

* TOPSOIL FURNISH AND PLACE, 4" & EROSION CONTROL BLANKET

NOTES

1. FINAL VEGETATIVE COVER ON DISTURBED EARTH AREAS SHALL CONSIST OF 4" TOPSOIL, SEEDING CLASS 1, 2A OR 4 & EROSION CONTROL BLANKET.

FILE NAME =	USER NAME = #USER#	DESIGNED: KAC	REVISED -
GA\ENG\06-6790-13_TASK7\C\Sh\101164C68.S	T0017.landscape.dgn	DRAWN BY: CKL/TMF	REVISED -
PLOT SCALE = #SCALE#	CHECKED BY: KAC	DATE: 11/13/2009	REVISED -
PLOT DATE = 12/1/2009			

**STATE OF ILLINOIS
DEPARTMENT OF TRANSPORTATION**

LANDSCAPING PLAN

SCALE: 1" = 50' SHEET NO. 42 OF 80 SHEETS STA. 99+27 TO STA. 114+33

F.A.P. RTE.	SECTION	COUNTY	TOTAL SHEETS	SHEET NO.
301	43T&M	JODAVIESS	80	42
FED. ROAD DIST. NO. [ILLINOIS] FED. AID PROJECT			CONTRACT NO. 64C68	