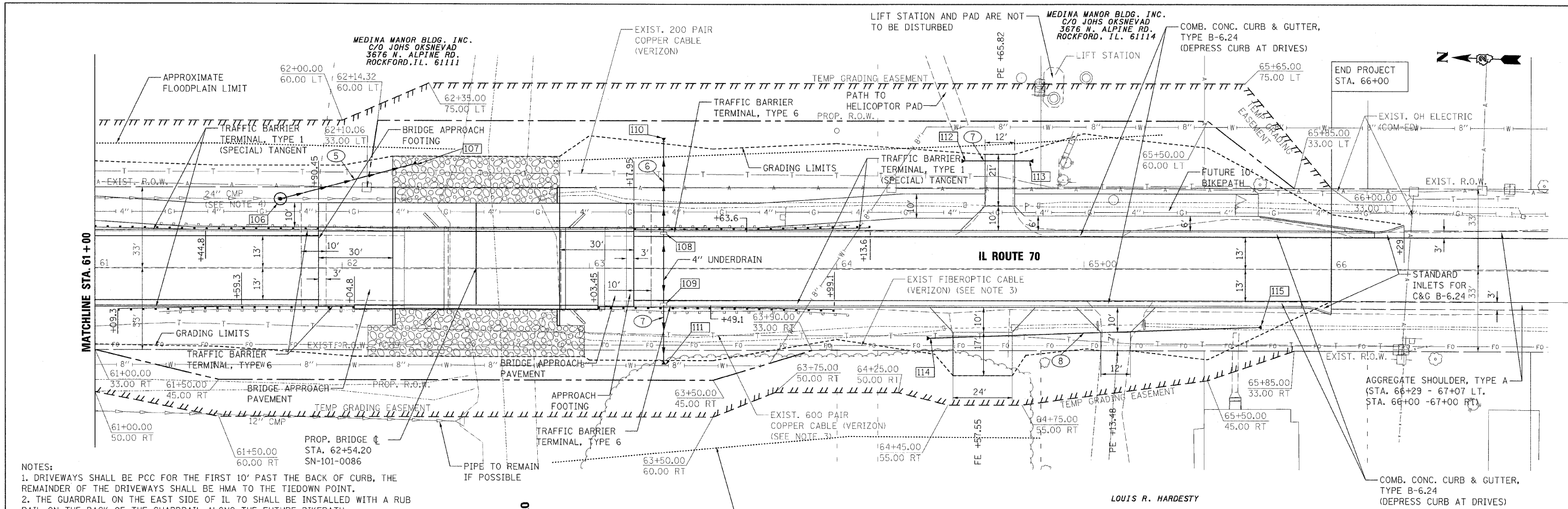


PLAN	DATE
BY	
NO.	
NO.	
NO.	
NO.	

PROFILE	DATE
BY	
NO.	
NO.	
NO.	
NO.	

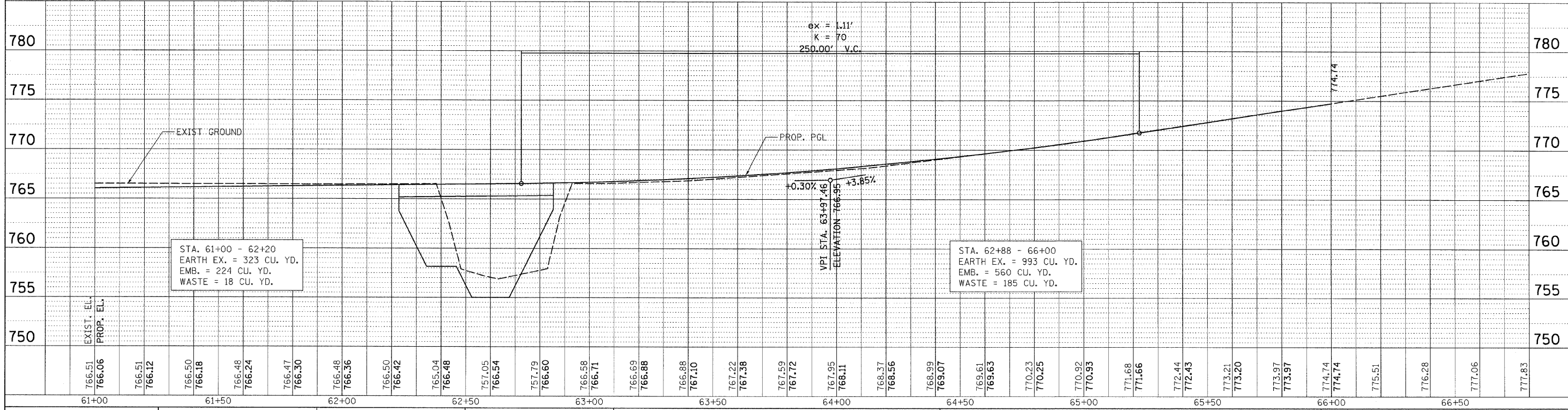
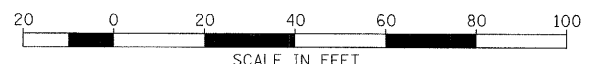
HOH  
 55 East Jackson Blvd.  
 Suite 1000  
 Chicago, IL 60604  
 PROJECT NO. 2944  
 DRAWING NO. 2944-11



- NOTES:
1. DRIVEWAYS SHALL BE PCC FOR THE FIRST 10' PAST THE BACK OF CURB, THE REMAINDER OF THE DRIVEWAYS SHALL BE HMA TO THE TIEDOWN POINT.
  2. THE GUARDRAIL ON THE EAST SIDE OF IL 70 SHALL BE INSTALLED WITH A RUB RAIL ON THE BACK OF THE GUARDRAIL ALONG THE FUTURE BIKEPATH.
  3. VERIZON PLACING CREWS CAN WORK ALONGSIDE THE CONTRACTOR IF REQUIRED TO ADJUST THE CABLES NEAR THE DRIVEWAY CULVERT & BRIDGE TO AVOID REPLACING THE CABLE.
  4. COST OF REMOVING THE EXISTING PIPE AND ANY MATERIAL MAKING THE CONNECTION WILL BE INCLUDED IN THE CONTRACT UNIT PRICE FOR THE VARIOUS ITEMS OF WORK.

DURAND SCHOOL DIST. 322  
 DOUGLAS DESCHIEPPER,  
 SUPERINTENDENT  
 P.O. BOX 398  
 DURAND, IL. 61024

SHIRL W. & DARLENE LANGLEY TRUSTEES  
 15113 FREEPORT RD.  
 DURAND, IL. 61024



FILE NAME = H:\Projects\2444\NIGS\28628\PLN1.dgn	USER NAME = #USER#	DESIGNED -	REVISED -	<b>STATE OF ILLINOIS DEPARTMENT OF TRANSPORTATION</b>	<b>IL. ROUTE 70 OVER OTTER CREEK PLAN AND PROFILE</b>	F.A.P. R.T.E. = 55	SECTION = (W-1-15)DBR-1	COUNTY = WINNEBAGO	TOTAL SHEETS = 59	SHEET NO. = 15
PLOT SCALE = 20.0000' = 1"	CHECKED -	REVISED -	SCALE: 1" = 20'			SHEET NO. 2 OF 2 SHEETS	STA. 61+00 TO STA. 66+00	FED. ROAD DIST. NO. [ILLINOIS]	FED. AID PROJECT	CONTRACT NO. 64D22
PLOT DATE = 11/30/2009	DATE = 06/04/08	REVISED -								