




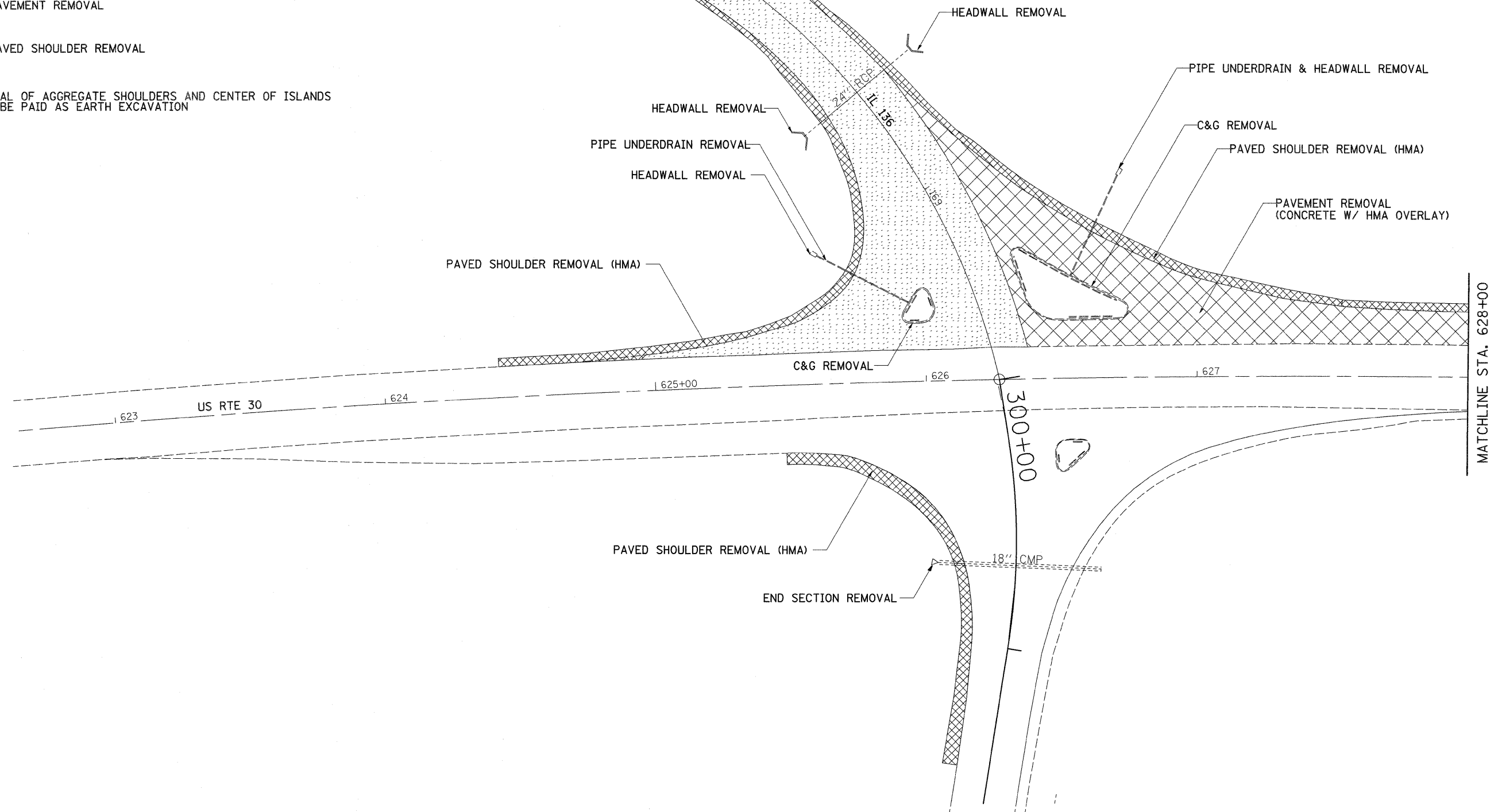
REMOVAL DETAILS



START GRIND @ STA. 166+65

-  HOT-MIX ASPHALT SURFACE REMOVAL, 2 1/2"
-  PAVEMENT REMOVAL
-  PAVED SHOULDER REMOVAL

NOTE: REMOVAL OF AGGREGATE SHOULDERS AND CENTER OF ISLANDS WILL BE PAID AS EARTH EXCAVATION



FILE NAME =	USER NAME = hensonke	DESIGNED -	REVISED -
ca\pwwork\PWIDOT\HENSONKE\d0128026\p01708removal.dgn		DRAWN -	REVISED -
PLOT SCALE = 20.0000' / IN.		CHECKED -	REVISED -
PLOT DATE = Tue Dec 01 13:37:39 2009		DATE -	REVISED -

**STATE OF ILLINOIS
DEPARTMENT OF TRANSPORTATION**

**US RTE 30
REMOVAL DETAILS**

SCALE: SHEET NO. OF SHEETS STA. TO STA.

F.A.P. RTE.	SECTION	COUNTY	TOTAL SHEETS	SHEET NO.
309	(20-1)M	WHITESIDE	53	28
CONTRACT NO. 64F37				
ILLINOIS FED. AID PROJECT				

MATCHLINE STA. 628+00