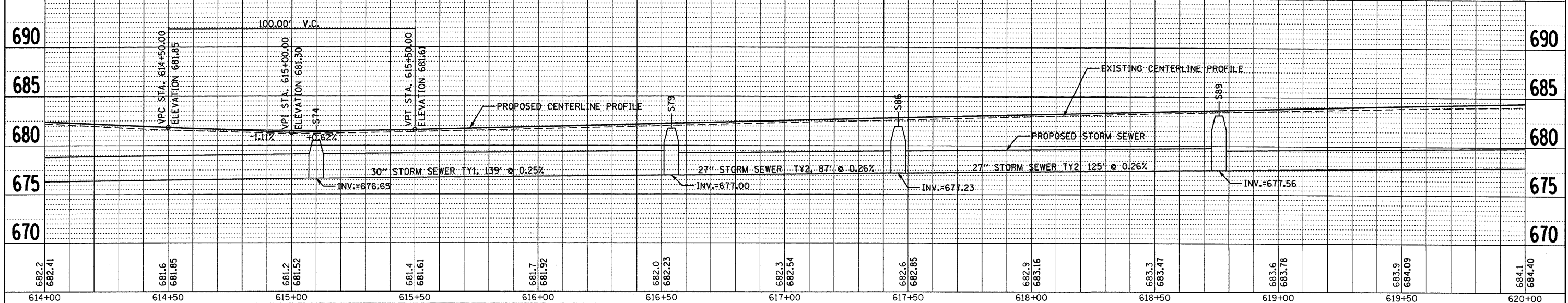
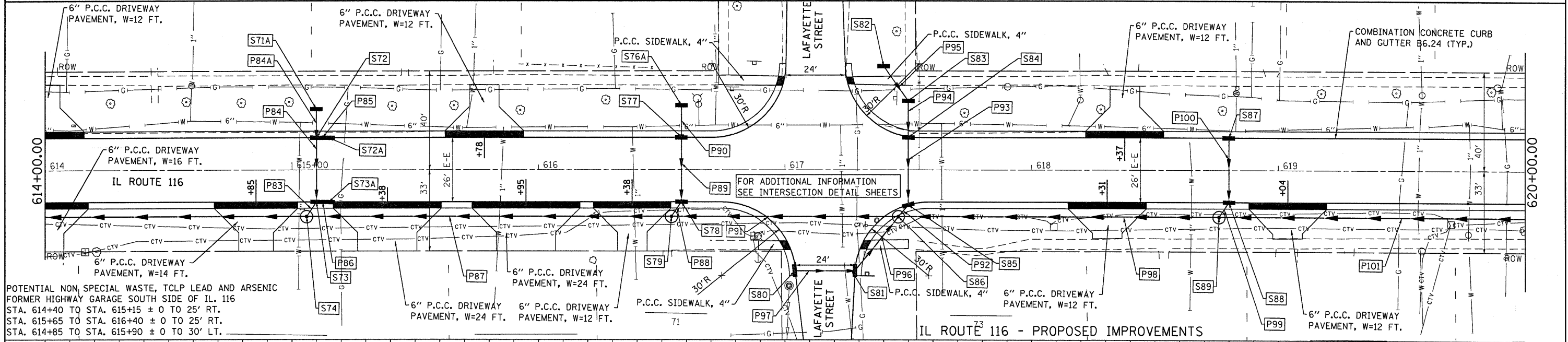
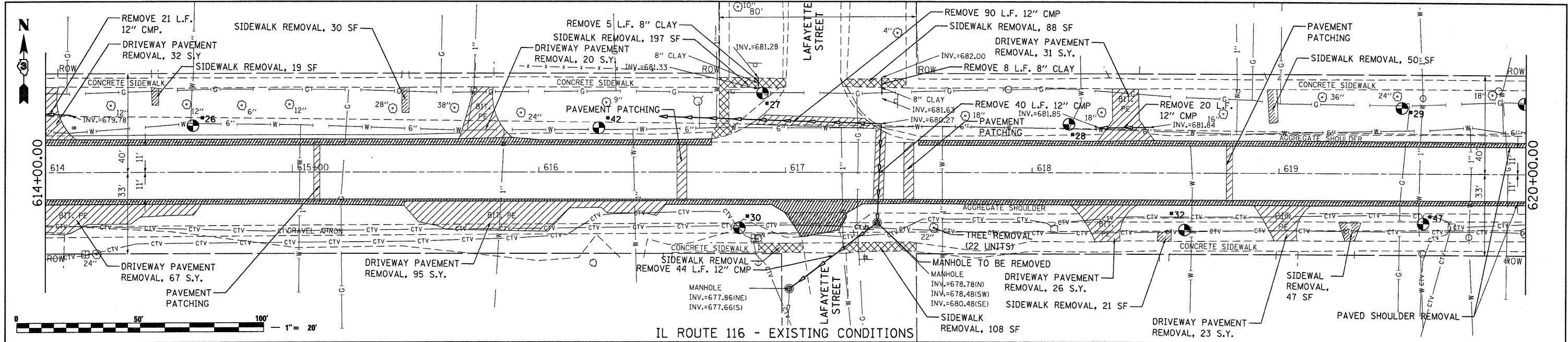


DATE	BY
DATE	BY
DATE	BY

DATE	BY
DATE	BY
DATE	BY



FILE NAME =	USER NAME = schwankerg	DESIGNED - SPF	REVISED -
ct:\pw\work\p\d\schwankerg\d0117211\282300.pln.dgn		CHECKED - JMS	REVISED -
PLOT SCALE = 20.0000' / IN.		DRAWN - AJP	REVISED -
PLOT DATE = Dec 04, 2009 - 10:45:46 AM		CHECKED - 09/25/09	REVISED -

**STATE OF ILLINOIS  
DEPARTMENT OF TRANSPORTATION**

**PLAN AND PROFILE**

F.A.P. RTE.	SECTION	COUNTY	TOTAL SHEETS	SHEET NO.
681	114 RS-2	LIVINGSTON	63	16
CONTRACT NO. 66532				
FED. ROAD DIST. NO. ILLINOIS FED. AID PROJECT				

SCALE: 1"=20'    SHEET NO. 6 OF 7 SHEETS    STA. 614+00.00 TO STA. 620+00.00