735 N. Harvard
Villa Park, IL 60181
VOICE: (630)530-7609
FAX: (630)530-8167

Utility Location Report for Test Hole 7 in U.S.Survey Feet.

Pavement: N/A in. Asphalt N/A in. Concrete
N/A in. Other N/A
Soil:Type GAS Conditions HARD-WET
Utility: GAS Size: 2" Material: STL. Cond: FAIR
Was it found? YES At the requested location? YES
Bench Mark: Name/No. CP-1 Elev.= 676.07'
Bench Mark: Name/No. Elev.=
As shown on sheet 6 of 21 on the plans
dated 1/20/03 and called

Client: IDOT
Contract # 3-02
Project # FAP RT 681
Name: IL 116
City: SAUNEMIN
County: LIVINGSTON
State: ILLINOIS

Geotrack Job # 73802
Truck # 202
Crew Chief JC
Drawn By JC
Checked By KW/GJL
Date 7/23/03

SKETCH PLAN:
* NOT TO SCALE *
HORIZONTAL SURVEY
ACCURACY = +/- 0.15mm

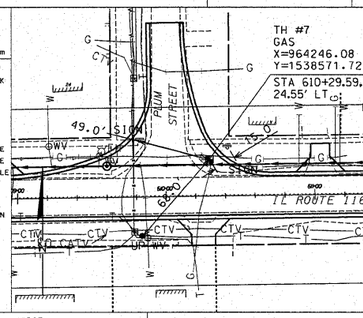

SYMBOL LEGEND
- TEST HOLE HUB/PK
- UTILITY POLE
- FIRE HYDRANT
- WATER VALVE
- GAS VALVE
- STORM MANHOLE
- SANITARY MANHOLE
- ELECTRIC MANHOLE
- TELEPHONE MANHOLE
- CATCH BASIN
- ELECTRIC TRANSFORMER
- CABLE TELEVISION PEDESTAL
- TELEPHONE PEDESTAL
- SURVEY TRAVERSE POINT
- STORM GRATE
- INLET

ABBREVIATIONS:
B.M. - Benchmark
CB - Catch Basin
℄ - Centerline
CG - Curb & Gutter
CI - Cast Iron
CMP - Corrugated Metal Pipe
CONC - Concrete
COND - Conduit
DI - Ductile Iron
DW - Driveway
ELEC - Electric
ELEV - Elevation
EP - Edge of Pavement
FH - Fire Hydrant
GV - Gas Valve
HPP - High Pressure Plastic
LP - Light Pole
PVC - Polyvinyl Chloride
RCP - Reinforced Concrete Pipe
R/W - Right-of-Way
SAN - Sanitary Sewer
SG - Storm Sewer Grate
STM - Storm Sewer
SW - Sidewalk
STL - Steel
TH - Test Hole
TC - Terra Cotta
TRAN - Transformer
TRAV - Survey Traverse Point
UP - Utility Pole
W/L - Water Line

UTILITY OWNER: NICOR
REPRESENTATIVE: SCOTT STOGSDILL
PHONE No: 630-983-8676
FAX No:

CERTIFICATION:
I hereby certify that the information shown hereon is correct to the best of my knowledge and belief.

TEST HOLE PROFILE LOOKING WEST

VERTICAL SURVEY ACCURACY = +/- 0.15mm
FLAGGING COLOR YELLOW
P.K. NAIL / HUB STAKE / CHISLED X

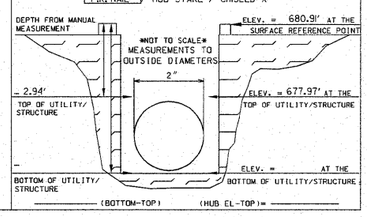

735 N. Harvard
Villa Park, IL 60181
VOICE: (630)530-7609
FAX: (630)530-8167

Utility Location Report for Test Hole 8 in U.S.Survey Feet.

Pavement: N/A in. Asphalt N/A in. Concrete
N/A in. Other N/A
Soil:Type CLAY Conditions HARD-WET
Utility: TELE. Size: 2" Material: CABLE Cond: FAIR
Was it found? YES At the requested location? YES
Bench Mark: Name/No. CP-1 Elev.= 676.07'
Bench Mark: Name/No. Elev.=
As shown on sheet 6 of 21 on the plans
dated 1/20/03 and called

Client: IDOT
Contract # 3-02
Project # FAP RT 681
Name: IL 116
City: SAUNEMIN
County: LIVINGSTON
State: ILLINOIS

Geotrack Job # 73802
Truck # 202
Crew Chief JC
Drawn By JC
Checked By KW/GJL
Date 7/24/03

SKETCH PLAN:
* NOT TO SCALE *
HORIZONTAL SURVEY
ACCURACY = +/- 0.15mm

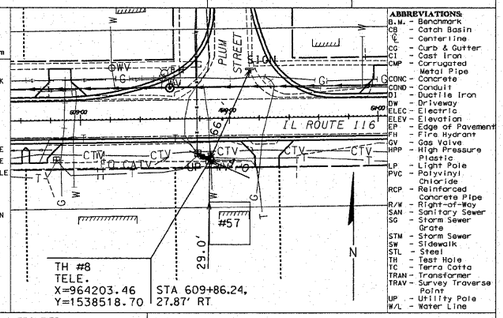

SYMBOL LEGEND
- TEST HOLE HUB/PK
- UTILITY POLE
- FIRE HYDRANT
- WATER VALVE
- GAS VALVE
- STORM MANHOLE
- SANITARY MANHOLE
- ELECTRIC MANHOLE
- TELEPHONE MANHOLE
- CATCH BASIN
- ELECTRIC TRANSFORMER
- CABLE TELEVISION PEDESTAL
- TELEPHONE PEDESTAL
- SURVEY TRAVERSE POINT
- STORM GRATE
- INLET

ABBREVIATIONS:
B.M. - Benchmark
CB - Catch Basin
℄ - Centerline
CG - Curb & Gutter
CI - Cast Iron
CMP - Corrugated Metal Pipe
CONC - Concrete
COND - Conduit
DI - Ductile Iron
DW - Driveway
ELEC - Electric
ELEV - Elevation
EP - Edge of Pavement
FH - Fire Hydrant
GV - Gas Valve
HPP - High Pressure Plastic
LP - Light Pole
PVC - Polyvinyl Chloride
RCP - Reinforced Concrete Pipe
R/W - Right-of-Way
SAN - Sanitary Sewer
SG - Storm Sewer Grate
STM - Storm Sewer
SW - Sidewalk
STL - Steel
TH - Test Hole
TC - Terra Cotta
TRAN - Transformer
TRAV - Survey Traverse Point
UP - Utility Pole
W/L - Water Line

UTILITY OWNER: FRONTIER
REPRESENTATIVE: RANDY WILLIAMS
PHONE No: 217-792-9224
FAX No:

CERTIFICATION:
I hereby certify that the information shown hereon is correct to the best of my knowledge and belief.

TEST HOLE PROFILE LOOKING WEST

VERTICAL SURVEY ACCURACY = +/- 0.15mm
FLAGGING COLOR ORANGE
P.K. NAIL / HUB STAKE / CHISLED X

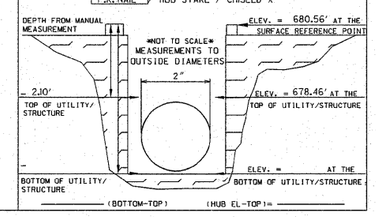

735 N. Harvard
Villa Park, IL 60181
VOICE: (630)530-7609
FAX: (630)530-8167

Utility Location Report for Test Hole 9 in U.S.Survey Feet.

Pavement: N/A in. Asphalt N/A in. Concrete
N/A in. Other N/A
Soil:Type CLAY Conditions WET/POOR
Utility: WATER Size: 6" Material: P.E. Cond: GOOD
Was it found? YES At the requested location? YES
Bench Mark: Name/No. CP-1 Elev.= 676.07'
Bench Mark: Name/No. Elev.=
As shown on sheet 8 of 21 on the plans
dated 1/20/03 and called IDOT PLANS

Client: IDOT
Contract # 3-02
Project # FAP RT 681
Name: IL 116
City: SAUNEMIN
County: LIVINGSTON
State: ILLINOIS

Geotrack Job # 73802
Truck # 202
Crew Chief JC
Drawn By JC
Checked By KW/GJL
Date 8/5/03

SKETCH PLAN:
* NOT TO SCALE *
HORIZONTAL SURVEY
ACCURACY = +/- 0.15mm

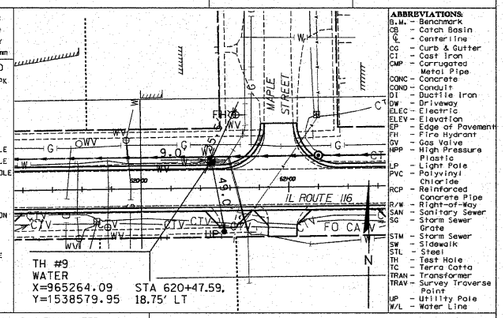

SYMBOL LEGEND
- TEST HOLE HUB/PK
- UTILITY POLE
- FIRE HYDRANT
- WATER VALVE
- GAS VALVE
- STORM MANHOLE
- SANITARY MANHOLE
- ELECTRIC MANHOLE
- TELEPHONE MANHOLE
- CATCH BASIN
- ELECTRIC TRANSFORMER
- CABLE TELEVISION PEDESTAL
- TELEPHONE PEDESTAL
- SURVEY TRAVERSE POINT
- STORM GRATE
- INLET

ABBREVIATIONS:
B.M. - Benchmark
CB - Catch Basin
℄ - Centerline
CG - Curb & Gutter
CI - Cast Iron
CMP - Corrugated Metal Pipe
CONC - Concrete
COND - Conduit
DI - Ductile Iron
DW - Driveway
ELEC - Electric
ELEV - Elevation
EP - Edge of Pavement
FH - Fire Hydrant
GV - Gas Valve
HPP - High Pressure Plastic
LP - Light Pole
PVC - Polyvinyl Chloride
RCP - Reinforced Concrete Pipe
R/W - Right-of-Way
SAN - Sanitary Sewer
SG - Storm Sewer Grate
STM - Storm Sewer
SW - Sidewalk
STL - Steel
TH - Test Hole
TC - Terra Cotta
TRAN - Transformer
TRAV - Survey Traverse Point
UP - Utility Pole
W/L - Water Line

UTILITY OWNER: SAUNEMIN WATER
REPRESENTATIVE: MIKE STOCKLIN
PHONE No: 815-832-4352
FAX No:

CERTIFICATION:
I hereby certify that the information shown hereon is correct to the best of my knowledge and belief.

TEST HOLE PROFILE LOOKING WEST

VERTICAL SURVEY ACCURACY = +/- 0.15mm
FLAGGING COLOR BLUE
P.K. NAIL / HUB STAKE / CHISLED X

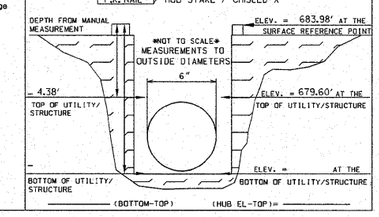

FILE NAME = W:\2183.03-IDOT IL 116 Plans\DGN\Sheet Files\Z02300SUE.dgn	USER NAME = IDOTCAD	DESIGNED - SPF	REVISED -
		DRAWN - JRK	REVISED -
	PLOT SCALE = 50.0000 ' / IN.	CHECKED - JMS	REVISED -
	PLOT DATE = 9/18/2009	DATE - 09/25/09	REVISED -

STATE OF ILLINOIS
DEPARTMENT OF TRANSPORTATION

SURFACE UTILITY ENGINEERING TEST HOLES

SCALE: | SHEET NO. 03 OF 16 SHEETS | STA. TO STA.

F.A.P. RTE.	SECTION	COUNTY	TOTAL SHEETS	SHEET NO.
681	114 RS-2	LIVINGSTON	63	25

CONTRACT NO. 66532

FED. ROAD DIST. NO. | ILLINOIS | FED. AID PROJECT