735 N. Harvard
Villa Park, IL 60181
VOICE: (630)530-7609
FAX: (630)530-8167

Utility Location Report for Test Hole 40 in U.S. Survey Feet.

Pavement: N/A in. Asphalt N/A in. Concrete N/A in. Other N/A
Soil: Type CLAY Conditions WET
Utility: WATER Size: 6" Material: PE Cond: GOOD
Was it found? YES At the requested location? YES
Bench Mark: Name/No. CP-1 Elev. = 676.07'
Bench Mark: Name/No. Elev. =
As shown on sheet 5 of 21 on the plans
dated 1/20/03 and called IDOT PLANS

Client: IDOT
Contract # 3-02
Project # FAP RT 681
Name: IL 116
City: SAUNEMIN
County: LIVINGSTON
State: ILLINOIS

Geotrack Job # 73802
Truck # 121
Crew Chief JC
Drawn By JC
Checked By KW/GJL
Date 8/13/03

SKETCH PLAN:
* NOT TO SCALE *
HORIZONTAL SURVEY
ACCURACY = +/- 0.15mm

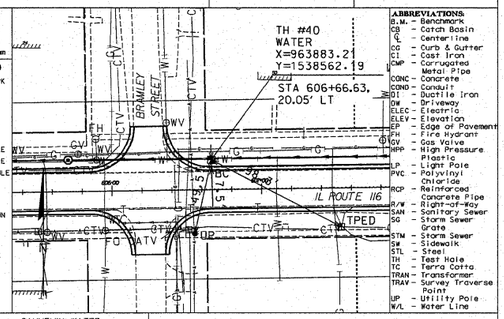

SYMBOL LEGEND
- TEST HOLE HUB/PK
- UTILITY POLE
- FIRE HYDRANT
- WATER VALVE
- GAS VALVE
- STORM MANHOLE
- SANITARY MANHOLE
- ELECTRIC MANHOLE
- TELEPHONE MANHOLE
- CATCH BASIN
- ELECTRIC TRANSFORMER
- CABLE TELEVISION PEDESTAL
- TELEPHONE PEDESTAL
- SURVEY TRAVERSE POINT
- STORM GRATE
- INLET

ABBREVIATIONS:
B.M. - Benchmark
CB - Catch Basin
℄ - Centerline
CC - Curb & Gutter
CI - Cast Iron
CMP - Corrugated Metal Pipe
CONC - Concrete
CONO - Conduit
DI - Ductile Iron
DW - Driveway
ELEC - Electric
ELEV - Elevation
EP - Edge of Pavement
FH - Fire Hydrant
GV - Gas Valve
HPP - High Pressure Plastic
LP - Light Pole
PVC - Polyvinyl Chloride
RCP - Reinforced Concrete Pipe
R/W - Right-of-Way
SAN - Sanitary Sewer
SG - Storm Sewer Grate
STM - Storm Sewer
SW - Sidewalk
STL - Steel
TH - Test Hole
TC - Terra Cotta
TRAN - Transformer
TRAV - Survey Traverse Point
UP - Utility Pole
W/L - Water Line

UTILITY OWNER: SAUNEMIN WATER
REPRESENTATIVE: MIKE STOCKLIN
PHONE No.: 815-835-4352
FAX No.:

CERTIFICATION:
I hereby certify that the information shown hereon is correct to the best of my knowledge and belief.

TEST HOLE PROFILE LOOKING WEST

VERTICAL SURVEY ACCURACY = +/- 0.15mm
FLAGGING COLOR BLUE
P.K. NAIL / HUB STAKE / CHISLED X

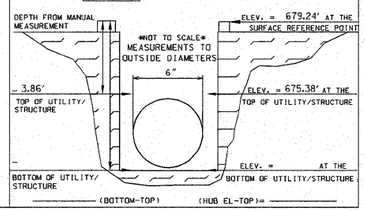

735 N. Harvard
Villa Park, IL 60181
VOICE: (630)530-7609
FAX: (630)530-8167

Utility Location Report for Test Hole 41 in U.S. Survey Feet.

Pavement: N/A in. Asphalt N/A in. Concrete N/A in. Other N/A
Soil: Type ROCKY Conditions HARD
Utility: WATER Size: 6" Material: PE Cond: GOOD
Was it found? YES At the requested location? YES
Bench Mark: Name/No. CP-1 Elev. = 676.07'
Bench Mark: Name/No. Elev. =
As shown on sheet 7 of 21 on the plans
dated 1/20/03 and called IDOT PLANS

Client: IDOT
Contract # 3-02
Project # FAP RT 681
Name: IL 116
City: SAUNEMIN
County: LIVINGSTON
State: ILLINOIS

Geotrack Job # 73802
Truck # 121
Crew Chief JC
Drawn By JC
Checked By KW/GJL
Date 8/13/03

SKETCH PLAN:
* NOT TO SCALE *
HORIZONTAL SURVEY
ACCURACY = +/- 0.15mm

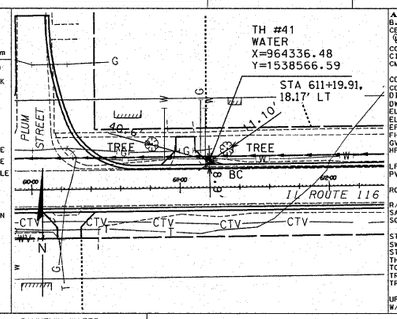

SYMBOL LEGEND
- TEST HOLE HUB/PK
- UTILITY POLE
- FIRE HYDRANT
- WATER VALVE
- GAS VALVE
- STORM MANHOLE
- SANITARY MANHOLE
- ELECTRIC MANHOLE
- TELEPHONE MANHOLE
- CATCH BASIN
- ELECTRIC TRANSFORMER
- CABLE TELEVISION PEDESTAL
- TELEPHONE PEDESTAL
- SURVEY TRAVERSE POINT
- STORM GRATE
- INLET

ABBREVIATIONS:
B.M. - Benchmark
CB - Catch Basin
℄ - Centerline
CC - Curb & Gutter
CI - Cast Iron
CMP - Corrugated Metal Pipe
CONC - Concrete
CONO - Conduit
DI - Ductile Iron
DW - Driveway
ELEC - Electric
ELEV - Elevation
EP - Edge of Pavement
FH - Fire Hydrant
GV - Gas Valve
HPP - High Pressure Plastic
LP - Light Pole
PVC - Polyvinyl Chloride
RCP - Reinforced Concrete Pipe
R/W - Right-of-Way
SAN - Sanitary Sewer
SG - Storm Sewer Grate
STM - Storm Sewer
SW - Sidewalk
STL - Steel
TH - Test Hole
TC - Terra Cotta
TRAN - Transformer
TRAV - Survey Traverse Point
UP - Utility Pole
W/L - Water Line

UTILITY OWNER: SAUNEMIN WATER
REPRESENTATIVE: MIKE STOCKLIN
PHONE No.: 815-835-4352
FAX No.:

CERTIFICATION:
I hereby certify that the information shown hereon is correct to the best of my knowledge and belief.

TEST HOLE PROFILE LOOKING WEST

VERTICAL SURVEY ACCURACY = +/- 0.15mm
FLAGGING COLOR BLUE
P.K. NAIL / HUB STAKE / CHISLED X

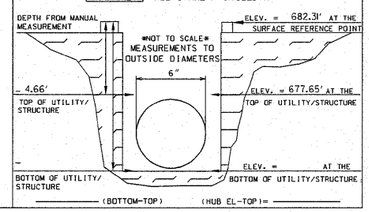

735 N. Harvard
Villa Park, IL 60181
VOICE: (630)530-7609
FAX: (630)530-8167

Utility Location Report for Test Hole 42 in U.S. Survey Feet.

Pavement: N/A in. Asphalt N/A in. Concrete N/A in. Other N/A
Soil: Type CLAY Conditions HARD
Utility: WATER Size: 6" Material: PE Cond: GOOD
Was it found? YES At the requested location? YES
Bench Mark: Name/No. CP-1 Elev. = 676.07'
Bench Mark: Name/No. Elev. =
As shown on sheet 7 of 21 on the plans
dated 1/20/03 and called IDOT PLANS

Client: IDOT
Contract # 3-02
Project # FAP RT 681
Name: IL 116
City: SAUNEMIN
County: LIVINGSTON
State: ILLINOIS

Geotrack Job # 73802
Truck # 121
Crew Chief JC
Drawn By JC
Checked By KW/GJL
Date

SKETCH PLAN:
* NOT TO SCALE *
HORIZONTAL SURVEY
ACCURACY = +/- 0.15mm

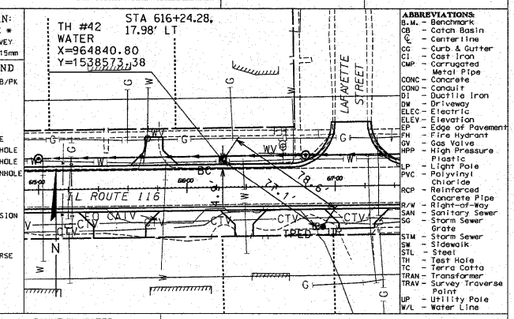

SYMBOL LEGEND
- TEST HOLE HUB/PK
- UTILITY POLE
- FIRE HYDRANT
- WATER VALVE
- GAS VALVE
- STORM MANHOLE
- SANITARY MANHOLE
- ELECTRIC MANHOLE
- TELEPHONE MANHOLE
- CATCH BASIN
- ELECTRIC TRANSFORMER
- CABLE TELEVISION PEDESTAL
- TELEPHONE PEDESTAL
- SURVEY TRAVERSE POINT
- STORM GRATE
- INLET

ABBREVIATIONS:
B.M. - Benchmark
CB - Catch Basin
℄ - Centerline
CC - Curb & Gutter
CI - Cast Iron
CMP - Corrugated Metal Pipe
CONC - Concrete
CONO - Conduit
DI - Ductile Iron
DW - Driveway
ELEC - Electric
ELEV - Elevation
EP - Edge of Pavement
FH - Fire Hydrant
GV - Gas Valve
HPP - High Pressure Plastic
LP - Light Pole
PVC - Polyvinyl Chloride
RCP - Reinforced Concrete Pipe
R/W - Right-of-Way
SAN - Sanitary Sewer
SG - Storm Sewer Grate
STM - Storm Sewer
SW - Sidewalk
STL - Steel
TH - Test Hole
TC - Terra Cotta
TRAN - Transformer
TRAV - Survey Traverse Point
UP - Utility Pole
W/L - Water Line

UTILITY OWNER: SAUNEMIN WATER
REPRESENTATIVE: MIKE STOCKLIN
PHONE No.: 815-835-4352
FAX No.:

CERTIFICATION:
I hereby certify that the information shown hereon is correct to the best of my knowledge and belief.

TEST HOLE PROFILE LOOKING WEST

VERTICAL SURVEY ACCURACY = +/- 0.15mm
FLAGGING COLOR BLUE
P.K. NAIL / HUB STAKE / CHISLED X

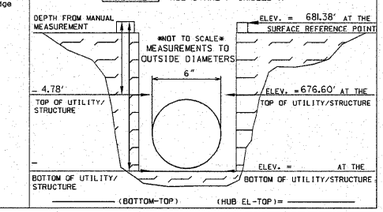

FILE NAME = W:\2183.03-IDOT IL 116 Plans\DGN\Sheet Files\702300SUE.dgn	USER NAME = IDOTCAD	DESIGNED - SPF	REVISED -
		DRAWN - JRK	REVISED -
	PLOT SCALE = 50.0000 ' / IN.	CHECKED - JMS	REVISED -
	PLOT DATE = 9/18/2009	DATE - 09/25/09	REVISED -

STATE OF ILLINOIS
DEPARTMENT OF TRANSPORTATION

SURFACE UTILITY ENGINEERING TEST HOLES

SCALE: | SHEET NO. 14 OF 16 SHEETS | STA. TO STA.

F.A.P. RTE.	SECTION	COUNTY	TOTAL SHEETS	SHEET NO.
681	114 RS-2	LIVINGSTON	63	36

CONTRACT NO. 66532

FED. ROAD DIST. NO. | ILLINOIS | FED. AID PROJECT